

NPIC/R-1529/63
October 1963

PHOTOGRAPHIC INTERPRETATION REPORT

IPIR
BRASS KNOB MISSION 3752
16 OCTOBER 1963

Declass reveiw-NIMA/DOD

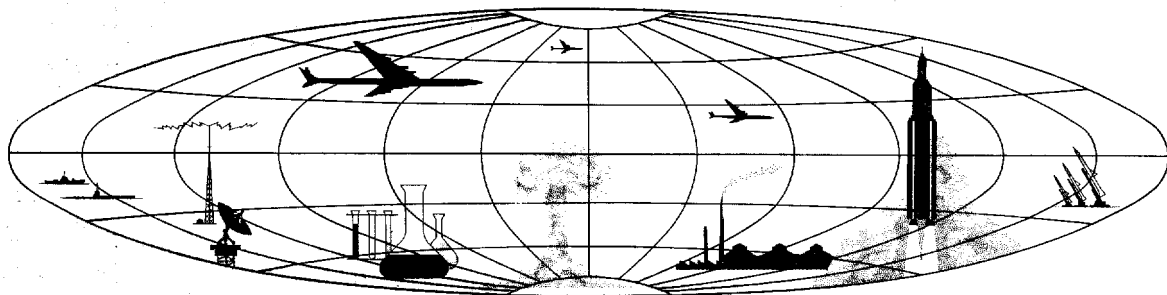



CIA



DIA

NATIONAL PHOTOGRAPHIC INTERPRETATION CENTER





WARNING

This document contains information affecting the national defense of the United States, within the meaning of Title 18, sections 793 and 794, of the U.S. Code, as amended. Its transmission or revelation of its contents to or receipt by an unauthorized person is prohibited by law.

NATIONAL PHOTOGRAPHIC INTERPRETATION CENTER

IMMEDIATE PHOTOGRAPHIC INTERPRETATION REPORT

THE FOLLOWING INFORMATION REPRESENTS A PRELIMINARY ANALYSIS OF AERIAL PHOTOGRAPHY FROM BRASS KNOB MISSION 3752, DATED 16 OCT 1963. THE NUMBER APPEARING AT THE END OF THE HEADER LINE IS THE COMOR TARGET NUMBER.

SYMBOLS USED TO INDICATE CONDITIONS WHICH AFFECT THE APPEARANCE OF THE TARGET ON THE PHOTOGRAPHY ARE AS FOLLOWS -- C (CLEAR), SC (SCATTERED CLOUDS), HC (HEAVY CLOUDS), H (HAZE), CS (CLOUD SHADOW), SD (SEMIDARKNESS), O (OBLIQUITY), PQ (POOR IMAGE QUALITY).

-MISSILES-

25X1A

SAN CRISTOBAL MRBM SITE 3 2242N 08308W

SITE ABANDONED.
NO ACTIVITY OBSERVED.

25X1D

SAGUA LA GRANDE MRBM SITE 2 2239N 07951W

SITE ABANDONED.
NO ACTIVITY OBSERVED.

25X1D

SAN JULIAN AIRFIELD SAM SITE 2205N 08408W

SITE 1 -- 6 REVETTED LAUNCHERS (3 CANVAS-COVERED, 3 WITH MISSILES), 6 CANVAS-COVERED MISSILE TRANSPORTERS IN HOLD POSITIONS, 15 CANVAS-COVERED TRACKED PRIME MOVERS, 3 VAN TRAILERS, 5 OTHER VEHICLES, AND AN OCCUPIED GUIDANCE REVETMENT.
SITE 2 -- 6 UNRETTED LAUNCHERS (3 CANVAS- OR NET-COVERED), 4 CANVAS-COVERED MISSILE TRANSPORTERS, 15

TRACKED PRIME MOVERS, 3 VAN TRAILERS, 6 OTHER VEHICLES, AND AN OCCUPIED GUIDANCE AREA.

25X1D



25X1A

LA COLOMA SAM SITE 2218N 08332W

SITE ABANDONED.
NO ACTIVITY OR EQUIPMENT OBSERVED.

25X1D



MARIEL SAM SITE 2300N 08249W

SIX REVETTED LAUNCHERS, 5 CANVAS-COVERED MISSILE TRANSPORTERS, AND AN OCCUPIED GUIDANCE REVETMENT WITH CANVAS-COVERED RADAR AND NET-COVERED EQUIPMENT OBSERVED.

25X1D



25X1A

HAVANA SAM SITE 2309N 08213W

SIX UNRETTED LAUNCHERS, 7 MISSILE TRANSPORTERS (AT LEAST 3 CANVAS-COVERED), AND AN OCCUPIED CANVAS-COVERED GUIDANCE AREA OBSERVED.

25X1D



CIENFUEGOS SAM SITE 2202N 08024W

SIX UNRETTED LAUNCHERS (2 WITH PROBABLE MISSILES, AND 2 CANVAS-COVERED), 3 CANVAS-COVERED HOLD POSITIONS, 3 CANVAS-COVERED VEHICLES OR PIECES OF EQUIPMENT, AND AN OCCUPIED GUIDANCE AREA.

25X1D



SAGUA LA GRANDE SAM SITE 2251N 08005W

SIX REVETTED LAUNCHERS (ONE WITH PROBABLE MISSILE), ONE CANVAS-COVERED MISSILE TRANSPORTER, 2 CANVAS-COVERED TRACKED PRIME MOVERS, ONE CANVAS-COVERED

SECRET

NPIC/R-1529/63

PARKING AREA, AT LEAST 8 VEHICLES OR PIECES OF EQUIPMENT, AND AN OCCUPIED GUIDANCE REVETMENT OBSERVED.

25X1D



25X1A



CAIBARIEN SAM SITE 2228N 07929W

SIX CANVAS-COVERED UNRETTED LAUNCHERS, ONE CANVAS-COVERED MISSILE HOLD AREA, ONE CANVAS-COVERED PARKING AREA, 4 PROBABLE TRACKED PRIME MOVERS, ONE CARGO TRUCK, AND AN OCCUPIED GUIDANCE AREA OBSERVED.

25X1D



25X1A



SANCTI SPIRITUS SAM SITE 2147N 07929W

SITE ABANDONED.
NO EQUIPMENT OR ACTIVITY OBSERVED.

25X1D



SIGUANEA SAM SITE 2137N 08257W

SIX LAUNCHERS (5 REVVETTED, 2 CANVAS-COVERED, ONE WITH MISSILE), 6 MISSILE TRANSPORTERS (3 CANVAS-COVERED), 13 CANVAS-COVERED PROBABLE TRACKED PRIME MOVERS, 3 CARGO TRUCKS, 5 POSSIBLE TRAILER VANS, ONE CANVAS-COVERED AREA CONTAINING VEHICLES/OR EQUIPMENT, NUMEROUS PROBABLE MISSILE CANISTERS, AND AN OCCUPIED GUIDANCE AREA WITH RADAR, 2 VANS, AND OTHER CANVAS-COVERED EQUIPMENT.

NO APPARENT CHANGE IN FACILITIES AT THE SAM SITE. AT THE BARRACKS AREA IMMEDIATELY NW, ONE LARGE TENT (NOT OF A KNOWN SOVIET TYPE) HAS BEEN ADDED. TWELVE CARGO TRUCKS, 12 FA PIECES, AND 4 PROBABLE FA PIECES ALSO OBSERVED.

NO APPARENT CHANGE IN FACILITIES IN AREA SSE. FIVE CARGO TRUCKS AND 2 POSSIBLE TRACKED PRIME MOVERS OBSERVED.

25X1D



SECRET

25X1A

CHAMBAS SAM SITE 2213N 07853W

SITE ABANDONED.
NO EQUIPMENT OR ACTIVITY OBSERVED.

25X1D

DELEITE SAM SITE 2259N 08045W

SIX REVETTED LAUNCHERS (2 CANVAS-COVERED, AT LEAST ONE WITH MISSILE), ONE CANVAS-COVERED MISSILE TRANSPORTER, 11 CANVAS-COVERED TRACKED PRIME MOVERS, 2 VAN TRAILERS, ONE TRUCK-MOUNTED CRANE, ONE UNIDENTIFIED VEHICLE, 3 UNIDENTIFIED PIECES OF EQUIPMENT, AND AN OCCUPIED GUIDANCE REVETMENT OBSERVED.

25X1D

CIEGO DE AVILA SAM SITE 2142N 07850W

SITE ABANDONED.
NO VEHICLES OR EQUIPMENT OBSERVED.

25X1D

PINAR DEL RIO SAM ASSEMBLY AREA 2221N 08339W

NO APPARENT CHANGE IN FACILITIES.
NINETEEN MISSILE TRANSPORTERS (ONE CANVAS-COVERED), 5 TRACTOR TRAILER TRUCKS, ONE TRUCK-MOUNTED CRANE, AND ONE CARGO TRUCK OBSERVED.

25X1D

CIEGO DE AVILA SAM ASSEMBLY AREA 2152N 07844W

AREA ABANDONED.
SEVERAL STACKS OF UNIDENTIFIED CANVAS-COVERED MATERIAL OR EQUIPMENT REMAIN.

25X1D

SECRET

NPIC/R-1529/63

25X1A

MAJANA SAM SITE 2241N 08249W

SIX UNRETTED LAUNCHERS (4 CANVAS-COVERED, ONE WITH MISSILE), ONE CANVAS-COVERED MISSILE TRANSPORTER, 5 TRACKED PRIME MOVERS, 5 OTHER VEHICLES, ONE TRUCK-MOUNTED CRANE, AND AN OCCUPIED GUIDANCE AREA OBSERVED.

25X1D

LA COLOMA SAM SITE 2 2219N 08334W

SIX UNRETTED LAUNCHERS (AT LEAST 2 WITH MISSILES), 3 CANVAS-COVERED MISSILE TRANSPORTERS, 4 CANVAS-COVERED HOLD AREAS, 10 TRACKED PRIME MOVERS, 3 VAN TRAILERS, 4 OTHER VEHICLES, AND AN OCCUPIED GUIDANCE AREA OBSERVED IN CLOUD-FREE AREAS.

25X1D

LA SALUD SAM SITE 2253N 08224W

SIX UNRETTED LAUNCHERS, 6 CANVAS-COVERED MISSILE TRANSPORTERS, 10 TRACKED PRIME MOVERS, 4 OTHER VEHICLES, A GUIDANCE AREA WITH RADAR, AND APPROXIMATELY 8-10 VANS (4 CANVAS- OR NET-COVERED) OBSERVED.

25X1D

SANTA CLARA SAM SITE 2229N 08000W

SIX UNRETTED LAUNCHERS, 3 CANVAS-COVERED HOLD POSITIONS, 9 UNIDENTIFIED VEHICLES, AND AN OCCUPIED GUIDANCE AREA OBSERVED.

25X1D

TORRENS SAM ASSEMBLY AREA 2257N 08227W

TWENTY-TWO MISSILE TRANSPORTERS, 3 FLATBED TRAILERS, 16 CARGO TRUCKS, 3 UTILITY TRUCKS, ONE CARGO TRAILER, 17 UNIDENTIFIED VEHICLES, 39 MISSILE CANISTERS, AND 13 FIN-ASSEMBLY CRATES. NO APPARENT CHANGE IN FACILITIES.

SECRET

25X1D



25X1A

SIGUANEA CRUISE-MISSILE SITE 2137N 08258W



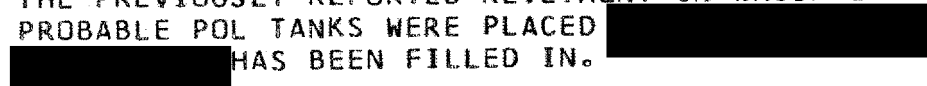
TWO REVETTED LAUNCHERS (ONE CANVAS-COVERED), 5 MISSILE TRANSPORTERS (3 CANVAS-COVERED), 8 CRUISE-MISSILE CRATES, 3 CANVAS-COVERED HOLD REVETMENTS, ONE MISSILE ASSEMBLY TENT, 4 CARGO TRUCKS, 2 POSSIBLE TRUCK-MOUNTED CRANES, AND A CANVAS-COVERED GUIDANCE AREA.

FACILITIES AT THE SITE INCLUDE 2 LARGE TENTS (ONE NOT OF A KNOWN SOVIET TYPE).

25X1D

THE PREVIOUSLY REPORTED REVETMENT IN WHICH 15 PROBABLE POL TANKS WERE PLACED

25X1D




HAS BEEN FILLED IN.

25X1D



25X1A

SANTA CRUZ DEL NORTE CRUISE-MISSILE SITE 2309N 08156W



TWO REVETTED LAUNCHERS, 14 CRUISE-MISSILE CRATES, APPROXIMATELY 20 UNIDENTIFIED VEHICLES, AND A CANVAS-COVERED GUIDANCE AREA OBSERVED IN CLOUD-FREE AREAS.

25X1D



25X1A

CAMPO FLORIDO CRUISE-MISSILE SITE 2306N 08211W



25X1D

NO APPARENT CHANGE SINCE

25X1D



GUERRA CRUISE-MISSILE STORAGE 2300N 08250W

NO APPARENT CHANGE IN VEHICLE COUNT. APPROXIMATELY 40 CRUISE-MISSILE CRATES ARE NOW PRESENT.

25X1D



-AIRFIELDS-

CAMILO CIENFUEGOS AIRFIELD 2229N 07955W

SECRET

NPIC/R-1529/63

AIRCRAFT -- 2 FISHBED, 2 PROBABLE FARMER, 10 PROBABLE FAGOT/FRESCO, ONE POSSIBLE FAGOT/FRESCO, AND 8 PROBABLE HOUND.

25X1D



25X1A

SIGUANEIA AIRFIELD 2138N 08257W

NO AIRCRAFT OBSERVED IN CLOUD-FREE AREAS.

25X1D



CORONEL PASCUAL AIRFIELD 2307N 08117W

NO AIRCRAFT OBSERVED IN CLOUD-FREE AREAS.

25X1D



SAN ANTONIO DE LOS BANOS AIRFIELD 2252N 08231W

AIRCRAFT -- 29 FISHBED, 3 FARMER, 25 FAGOT/FRESCO, AND ONE HOUND.

25X1D



SAN JULIAN AIRFIELD 2205N 08409W

AIRCRAFT -- 2 FAGOT/FRESCO, ONE C-46, AND ONE HARE.

25X1D



25X1A

JOSE MARTI INTERNATIONAL AIRFIELD 2259N 08224W

OPERATIONS AREA -- ONE COOT, ONE BRITANNIA, ONE C-54, 3 CONSTELLATION, 4 CRATE, AND ONE C-46. MAINTENANCE AREA -- 2 C-54, ONE B-26, ONE CRATE, ONE C-46, 3 C-47, AND ONE LODESTAR. (NOTE -- MAINTENANCE AREA FORMERLY REPORTED AS DERELICT AREA. AIRCRAFT LISTED HEREIN MAY OR MAY NOT BE DERELICTS.)

25X1D



SECRET

SECRET

NPIC/R-1529/63

CAMPO LIBERTAD AIRFIELD 2306N 08226W

25X1A

AIRCRAFT -- ONE FAGOT/FRESCO, ONE PBY, 2 CRATE, ONE C-46, 2 C-47, 4 COLT, AND 42 LIAISON.

25X1D

PLAYA BARACOA AIRFIELD 2302N 08235W

AIRCRAFT -- ONE C-47, 21 HOUND, ONE HARE, AND 2 BELL HELICOPTERS.
OBLIQUITY AND INCOMPLETE COVERAGE LIMIT FURTHER INTERPRETATION.

25X1D

COLONEL MARTIN MARRERRO AIRFIELD 2150N 08247W

25X1A

NO AIRCRAFT IN CLOUD-FREE AREAS.

25X1D

JAIME GONZALES AIRFIELD 2209N 08025W

AIRCRAFT -- ONE CRATE.

25X1D

PINAR DEL RIO AIRFIELD 2225N 08341W

AIRCRAFT -- 2 COLT.

25X1D

TRINIDAD AIRFIELD 2147N 07959W

AIRCRAFT -- ONE HOUND AND ONE LIAISON OBSERVED IN CLOUD-FREE AREAS.

25X1D

SECRET

-PORTS-

25X1A

MARIEL NAVAL BASE AND NAVAL AIR STATION 2301N 08245W

25X1D

VESSELS -- ONE PF [REDACTED] 5 KOMAR-CLASS PGMG (4 HEADED OUT TO SEA) AND 2 SMALL PC. NO APPARENT CHANGE IN FACILITIES, VEHICLES OR EQUIPMENT AT THE NAVAL AIR STATION.

25X1D

[REDACTED]

CABANAS NAVAL FACILITY 2258N 08258W

25X1D

VESSELS -- 4 KOMAR-CLASS PGMG, 3 P-4 MTB, AND ONE SMALL PC. NO APPARENT CHANGE IN FACILITIES, VEHICLES OR EQUIPMENT COUNT.

[REDACTED]

PUNTA ALEGRE PORT 2223N 07847W

25X1D

NO LARGE VESSELS, MILITARY EQUIPMENT, OR ACTIVITY OBSERVED.

[REDACTED]

CIENFUEGOS PORT 2209N 08027W

25X1D

VESSELS -- 2 KRONSHADT-CLASS PC, 5 PT, ONE PROBABLE PT, 2 PC, 3 FREIGHTERS, AND ONE UNIDENTIFIED VESSEL.

[REDACTED]

25X1A

NUEVA GERONA PORT 2153N 08248W

25X1D

NO LARGE VESSELS OBSERVED IN CLOUD-FREE AREAS.

[REDACTED]

SECRET

NPIC/R-1529/63

25X1A

CARDENAS PORT 2302N 08112W

NO LARGE VESSELS OBSERVED.

25X1D

JUCARO PORT 2137N 07851W

VESSELS -- ONE LARGE FREIGHTER ANCHORED 1.9 NM SW OF PORT APPEARS TO BE GROUNDED.

25X1D

MATANZAS PORT 2303N 08134W

THREE LARGE FREIGHTERS AND ONE COASTAL TANKER OBSERVED IN CLOUD-FREE AREAS.

25X1D

CABANAS PORT 2259N 08256W

NO LARGE VESSELS OBSERVED. SEE CABANAS NAVAL FACILITY.

25X1D

BAHIA HONDA PORT 2255N 08311W

NO LARGE VESSELS OBSERVED.

25X1D

-ELECTRONICS-

HAVANA COMMUNICATIONS CENTER 2301N 08225W

NO APPARENT CHANGE IN FACILITIES. TEN VAN TRUCKS, 5 CARGO TRUCKS, AND ONE UTILITY TRUCK.

25X1D

SECRET

SECRET

-MILITARY ACTIVITY-

25X1A

PINAR DEL RIO MILITARY CAMP 2223N 08342W

NO APPARENT CHANGE IN FACILITIES.
APPROXIMATELY 50 VEHICLES OBSERVED.

25X1D



ARTEMISA MILITARY CAMP 2251N 08248W

NO APPARENT CHANGE SINCE

25X1D



25X1D



LA BOCA MILITARY CAMP 2301N 08242W

NO MILITARY EQUIPMENT OR ACTIVITY OBSERVED.

25X1D



BAHIA HONDA, MILITARY CAMP 2258N 08311W

NO APPARENT CHANGE IN FACILITIES.
TWO VAN TRUCKS, 3 CARGO TRUCKS, AND 2 UNIDENTIFIED
VEHICLES OBSERVED.

25X1D



CABANAS AREA MILITARY CAMP 2256N 08251W

NO APPARENT CHANGE IN FACILITIES.
SIXTEEN CARGO TRUCKS AND 4 FA PIECES OBSERVED.

25X1D



REMEDIOS MILITARY CAMP 2226N 07934W

NO APPARENT CHANGE SINCE

25X1D



25X1D



SECRET

25X1A

25X1D

SANTIAGO DE LAS VEGAS AREA, MILITARY CAMP 2258N 08220W

NO APPARENT CHANGE SINCE [REDACTED]

25X1D

SAN JOSE DE LAS LAJAS CAMP AND DEPOT 2255N 08210W

NO APPARENT CHANGE IN FACILITIES.
SEVEN VEHICLES OBSERVED.

25X1D

TORRENS MILITARY COMPLEX 2259N 08228W

AREA 1 -- 20 LARGE, ONE MEDIUM, 2 SMALL TENTS,
8 VAN TRUCKS, AND 5 UNIDENTIFIED VEHICLES.

AREA 2 -- ONE LARGE TENT, 40 CARGO TRUCKS, 29 VAN
TRUCKS, 18 UTILITY TRUCKS, AND 9 UNIDENTIFIED
VEHICLES.

AREA 3 -- 7 UNIDENTIFIED VEHICLES.

AREA 4 -- 32 CARGO TRUCKS AND 2 UNIDENTIFIED VEHICLES.

AREA 5 -- 3 LARGE, 4 SMALL TENTS, 10 TRACKED PRIME
MOVERS, 18 CARGO TRUCKS, AND 4 UNIDENTIFIED VEHICLES.

THE 6-GUN AAA SITE REMAINS OCCUPIED.

AREA 6 -- 13 TANKS/SP GUNS AND APPROXIMATELY 20
CARGO TRUCKS.

25X1D

MADRUGA MILITARY AREA 2256N 08149W

APPROXIMATELY 9 VEHICLES OBSERVED IN CLOUD-FREE AREAS.

25X1D

LIMONAR MILITARY CAMP SE 2255N 08124W

NO APPARENT CHANGE SINCE [REDACTED]

25X1D

25X1D

25X1A

25X1A

SECRET

NPIC/R-1529/63

25X1A

MANAGUA MILITARY CAMP 2258N 08217W

TEN HOUND, ONE HARE, 17 TANKS/SP GUNS, APPROXIMATELY THIRTY-TWO 8-WHEELED APC, 19 LOWBOY TRAILERS, AND APPROXIMATELY 350 VEHICLES OBSERVED.

25X1D



25X1A

GUANE AREA, PROBABLE TANK TRAINING COURSE 2215N 08409W

NO VEHICLES OR MILITARY ACTIVITY OBSERVED.

25X1D



SANTA FE MILITARY CAMP LUMUMBA 2142N 08249W

NO MILITARY EQUIPMENT OR ACTIVITY OBSERVED IN CLOUD-FREE AREAS.

AN EARTH-COVERED STORAGE BUILDING 100 X 35 FT WITH TWO DRIVE-IN ENTRANCES, HAS BEEN CONSTRUCTED 2 NM NW OF CAMP. FOUNDATION SCAR INDICATES APPARENT CONSTRUCTION OF AN ADDITIONAL BUILDING. UTM 17Q LQ 079029. (AMS SERIES E723, SHEET 3681-III, 1ST ED).

25X1D



25X1A

CAYO LARGO 2138N 08129W

NO AIRCRAFT OR NEW MILITARY ACTIVITY IN CLOUD-FREE AREAS.

25X1D



NAZARENO, MILITARY AREA 2258N 08214W

NO APPARENT CHANGE IN FACILITIES. NINETEEN TANKS/SP GUNS AND 9 OTHER VEHICLES.

25X1D



SECRET

SECRET

NPIC/R-1529/63

25X1A

HAVANA MILITARY CAMP CALABAZAR 2301N 08217W

AREA 1 -- 10 TANKS/SP GUNS, 37 VEHICLES, AND AN UNOCCUPIED 6-GUN AAA SITE.
AREA 2 -- 87 VEHICLES AND 5 FA PIECES.
AREA 3 -- 37 TANKS/SP GUNS AND 11 OTHER VEHICLES.
AREA 4 -- 8 CARGO TRUCKS AND 2 FA PIECES.
AREA 5 -- 43 CARGO TRUCKS AND 4 FA PIECES.
AREA 6 -- 25 VEHICLES AND AN OCCUPIED 6-GUN AAA SITE.

25X1D

GUANE, MILITARY CAMP 2212N 08408W

AT LEAST 7 TANKS/SP GUNS AND 14 OTHER VEHICLES OBSERVED.

25X1D

SAN JOSE DE LAS LAJAS STORAGE 2257N 08211W

NO APPARENT CHANGE IN CLOUD-FREE AREAS.

25X1D

LA JUTIA AREA, MILITARY INSTALLATION 2155N 08016W

NO APPARENT CHANGE IN FACILITIES.
NO VEHICLES OBSERVED.

25X1D

EL CRIOLLO MILITARY CAMP 2259N 08225W

NINE VAN TRUCKS, 5 OTHER VEHICLES, AND 6 SMALL TRAILERS OBSERVED IN CLOUD-FREE AREAS.

25X1D

CANTEL MILITARY CAMP 2302N 08119W

NO APPARENT CHANGE IN FACILITIES.
TWELVE TANKS/SP GUNS OBSERVED IN CLOUD-FREE AREAS.

SECRET

25X1D

[REDACTED]

25X1A

GUANAJAY MILITARY CAMP MARTIN MESA 2257N 08243W

ELEVEN TANKS/SP GUNS, 105 CARGO TRUCKS, AND 16 FA PIECES OBSERVED IN CLOUD-FREE AREAS.

25X1D

[REDACTED]

GUANABANA, MILITARY AREA 2258N 08132W

NORTH AREA -- EIGHT CARGO TRUCKS, AND AT LEAST 17 PROBABLE CARGO TRUCKS.
SOUTH AREA -- TWELVE CARGO TRUCKS.

25X1D

[REDACTED]

SAN DIEGO DE NUNEZ, MILITARY CAMP 2255N 08305W

NO APPARENT CHANGE IN FACILITIES.
AT LEAST 15 TANKS/SP GUNS AND 12 OTHER VEHICLES OBSERVED.
FOLIAGE LIMITS INTERPRETATION.

25X1D

[REDACTED]

ANTON RECIO, MILITARY INSTALLATION 2211N 08036W

FACILITIES INCLUDE 8 BARRACKS/STORAGE BUILDINGS, 10 SMALLER BUILDINGS (2 UNDER CONSTRUCTION) AND 3 LARGE TENTS. ONE CARGO TRUCK, AND 3 UNIDENTIFIED VEHICLES OBSERVED.
THE 6-GUN AAA SITE IS UNOCCUPIED. THE 3-GUN SITE APPEARS OCCUPIED.

25X1D

[REDACTED]

25X1A

GUANABANA AREA, MILITARY CAMP 2258N 08134W

NO APPARENT CHANGE IN FACILITIES.
NINE TANKS/SP GUNS OBSERVED.

25X1D

[REDACTED]

SECRET

NPIC/R-1529/63

25X1A

CEIBA MOCHA, MILITARY AREA 2257N 08142W

NO APPARENT CHANGE IN FACILITIES.
FOURTEEN CARGO TRUCKS AND 3 UNIDENTIFIED VEHICLES
OBSERVED.

25X1D

CONSOLACION DEL SUR MILITARY CAMP 2230N 08331W

NO APPARENT CHANGE IN FACILITIES.
ONE VEHICLE OBSERVED.

25X1D

MARTI AREA, ARMOR TRAINING AREA 2258N 08059W

TWO POSSIBLE TANKS/SP GUNS OBSERVED.
OBLIQUITY PRECLUDES FURTHER INTERPRETATION.

25X1D

GUAYABAL MILITARY CAMP 2254N 08237W

MAIN CAMP -- 13 CARGO TRUCKS, 17 TRACKED PRIME
MOVERS, AND 22 FA PIECES.
AREAS 1-3 -- IDENTIFICATION ONLY.

25X1D

JAGUA, MILITARY AREA 2205N 08029W

AT LEAST 14 CARGO TRUCKS, ONE POSSIBLE CARGO TRAILER
AND 18 FA PIECES OBSERVED.

25X1D

BELLAVISTA MILITARY INSTALLATION 2300N 08136W

NO MILITARY EQUIPMENT OR ACTIVITY OBSERVED.

25X1A

SECRET

25X1D



SANTA FE MILITARY AREA 2144N 08247W

2 NM WEST OF SANTA FE AT 21-44-33N 082-47-28W.
FOUR BUILDINGS, ONE TENT (NOT OF A KNOWN SOVIET TYPE),
18 CARGO TRUCKS, AND 18 FA PIECES OBSERVED.
UTM COORDINATES 17Q LQ 147054.
(AMS SERIES E723, SHEET 3681-III, 1ST ED).


25X1D



25X1A

SPECIAL AREA HOTEL 2301N 08246W

EIGHT TANKS/SP GUNS, 2 CARGO TRUCKS, AND ONE
MEDIUM TENT (NOT OF A KNOWN SOVIET TYPE) OBSERVED AT
PLAYA VISTA DEL MAR.



25X1D



SPECIAL AREA VICTOR 2300N 08234W

NO NEW MILITARY ACTIVITY OBSERVED IN CLOUD-FREE AREAS.

25X1D



25X1A

MATANZAS LANDING BEACH 2301N 08126W

NO NEW MILITARY EQUIPMENT OR ACTIVITY OBSERVED
IN CLOUD-FREE AREAS.



25X1D



VARADERO LANDING BEACH 2308N 08118W

NO NEW MILITARY ACTIVITY OBSERVED IN CLOUD-FREE AREAS.

25X1D



SECRET

NPIC/R-1529/63

25X1A

PLAYA DE FLAMENCOS LANDING BEACH 2153N 08243W

NO MILITARY EQUIPMENT OR ACTIVITY OBSERVED IN CLOUD-FREE AREAS.

25X1D

25X1A

-MISCELLANEOUS ACTIVITY-

SAN FRANCISCO DE PAULA, MUNITIONS STGE SITE 2303N 08218W

NO APPARENT CHANGE IN FACILITIES.
ONE CARGO TRUCK IN AREA.

25X1D

MANAGUA MUNITIONS STORAGE SITE 2258N 08218W

NO APPARENT CHANGE IN FACILITIES.
NO VEHICLES OBSERVED.

25X1D

LA ROSITA STORAGE DEPOT BARAJAGUA 2208N 08004W

NO APPARENT CHANGE IN FACILITIES.
FOUR UNIDENTIFIED VEHICLES OBSERVED.


25X1D

25X1D

SECRET

SECRET

25X1D




-STATUS OF OTHER TARGETS--

THE FOLLOWING TARGETS SHOW NO APPARENT CHANGE SINCE LAST COVERAGE--

25X1A

SAN CRISTOBAL MRBM SITE 1	2240N 08317W
GUANAJAY IRBM SITE 1	2257N 08239W
SAGUA LA GRANDE MRBM SITE 1	2243N 08001W
SAN CRISTOBAL MRBM SITE 4	2246N 08258W
GUANAJAY IRBM SITE 2	2257N 08236W
SANTA LUCIA SAM SITE	2241N 08355W
SANTIAGO DE LAS VEGAS SAM ASSEMBLY AREA	2257N 08221W
MANAGUA SAM SITE	2259N 08215W
GUARA SAM SITE	2248N 08213W
CAIBARIEN PORT	2232N 07928W
SANTA LUCIA PORT	2240N 08358W
SURGIDERO DE BATABANO PORT	2241N 08218W
LA COLOMA PORT	2214N 08334W
MINAS, AMMUNITION STORAGE AREA	2307N 08211W
HAVANA, AMMUNITION STORAGE AREA	2301N 08226W
MESTANZA, EXPLOSIVES STORAGE SITE	2228N 08347W
LOMA DE TIERRA, MILITARY CAMP	2301N 08213W
ZARAGOZA AREA MILITARY CAMP	2256N 08204W
MINAS AREA, MILITARY CAMP	2306N 08211W
LOMAS TETAS DE MANAGUA, TANK PARK	2258N 08219W
SPECIAL AREA ALPHA	2258N 08227W
SPECIAL AREA BRAVO BLUE	2250N 08233W
SPECIAL AREA BRAVO RED	2254N 08231W
SPECIAL AREA TANGO	2258N 08244W
TARARA LANDING BEACH	2310N 08212W
CIENFUEGOS LANDING BEACH	2202N 08036W
ENSENADA COLORADO LANDING BEACH	2202N 08025W
PLAYA COLOMBO LANDING BEACH	2154N 08246W
CAYO FRANCES ENGINEERING SITE	2238N 07914W
BEJUCAL MUNITIONS STORAGE SITES NE AND NW	2256N 08223W

25X1D



THE FOLLOWING TARGETS COULD BE IDENTIFIED BUT NOT INTERPRETED --

SECRET

SECRET

Approved For Release 2000/08/04 : CIA-RDP78B04560A001800010005-4

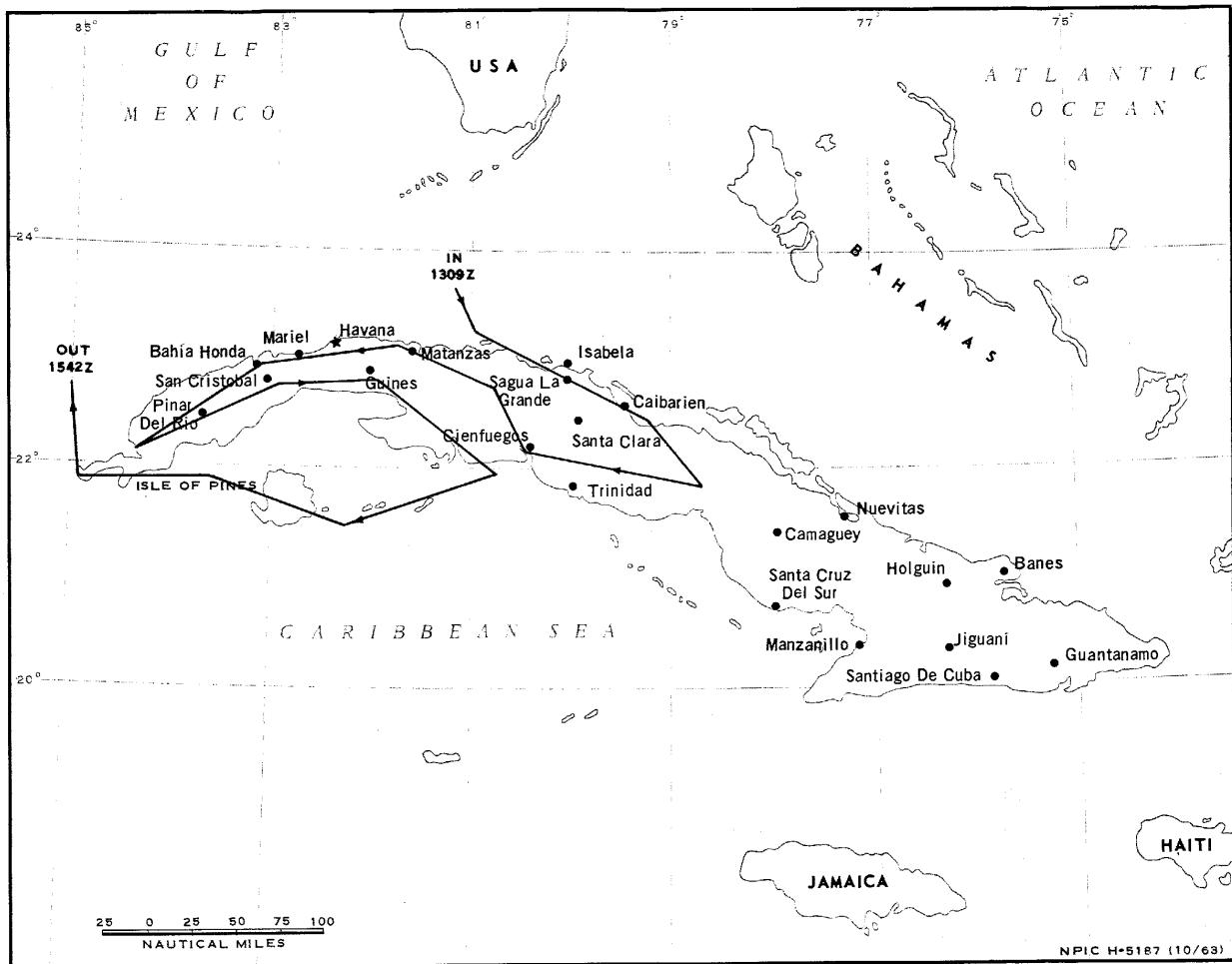
NPIC/R-1529/63

25X1A

REMEDIOS IRBM SITE	2225N 07935W
TAPASTE AREA, STORAGE SITES	2303N 08207W
MATANZAS SAM SITE	2301N 08129W
CIFUENTES SAM ASSEMBLY AREA	2236N 08005W
HAVANA PORT	2308N 08221W
LA FLORA MILITARY STORAGE	2252N 08233W
SANTA CLARA AREA, MILITARY ACTIVITY	2221N 07957W
BAJURAYABO AREA MILITARY CAMP	2308N 08210W
GUANABACOA, MILITARY AREA	2307N 08215W
SANTA CLARA AREA, ARTILLERY TRAINING AREA	2224N 08000W
SANTA CLARA AREA, MILITARY INSTALLATION	2224N 07953W

SECRET

Approved For Release 2000/08/04 : CIA-RDP78B04560A001800010005-4



APPROXIMATE TRACK OF BRASS KNOB MISSION 3752, 16 OCTOBER 1963

Approved For Release 2000/08/04 : CIA-RDP78B04560A001800010005-4

SECRET

SECRET

NPIC/R-1529/63

NPIC H-5187 (10/63)

SECRET

Approved For Release 2000/08/04 : CIA-RDP78B04560A001800010005-4

Approved For Release 2000/08/04 : CIA-RDP78B04560A001800010005-4

SECRET