



PHOTOGRAPHIC INTERPRETATION REPORT

ZHURAVKA IRBM COMPLEX, USSR



CIA



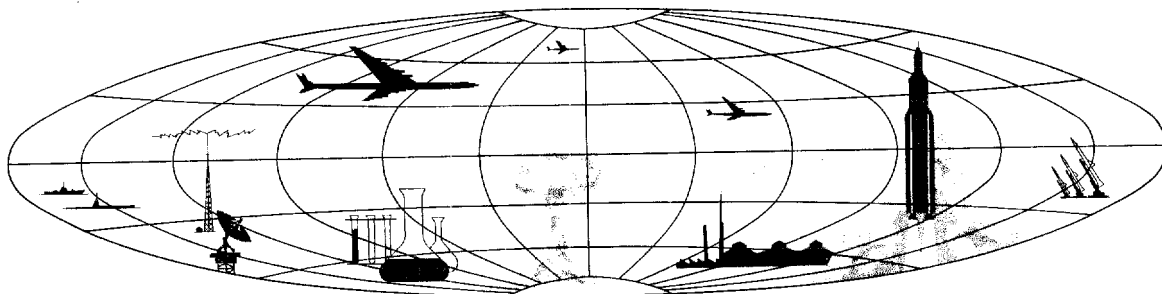
DIA

Handle Via **TALENT - KEYHOLE** Control Only

WARNING

This document contains classified information affecting the national security of the United States within the meaning of the espionage laws U. S. Code Title 18, Sections 793 and 794. The law prohibits its transmission or the revelation of its contents in any manner to an unauthorized person, as well as its use in any manner prejudicial to the safety or interest of the United States or for the benefit of any foreign government to the detriment of the United States. It is to be seen only by personnel especially indoctrinated and authorized to receive TALENT-KEYHOLE information. Its security must be maintained in accordance with KEYHOLE and TALENT regulations.

NATIONAL PHOTOGRAPHIC INTERPRETATION CENTER



TOP SECRET

GROUP 1
Excluded from automatic
downgrading and declassification

ZHURAVKA IRBM COMPLEX, USSR

LAUNCH AREA NO 1 (TYPE III)

COORDS: 54-36-30N 76-40-45E

ASSOC AREA: None

TDI NAME: Zhuravka Launch Site

LOCATION: 3.0 nm ESE of Zhuravka

FIRST APPEARED: [REDACTED]

CONSTRUCTION STATUS: Complete [REDACTED]

25X1A

25X1D

25X1D


Launch Site

TERRAIN: Level

VEGETATION: Sparsely wooded

SECURITY: Double fence

PADS: Four elongated pads (size undetermined) with 690' separation and oriented on an azimuth of 240°. Mounded structure approx 65' x 35' in-board of each pad. Bldg 145' x 50' located between each pair of pads and along forward cross-road. Small drive-through bldg (125' x 40') located to the rear of one of the inner pads. READY BLDGS: Three drive-through type and one drive-in type (all 190' x 70' and mounded) CONTROL BLDGS: Two mounded bldgs (145' x 50')




25X1D

Site Support Facility

TECHNICAL SECTION: Located 1,400' to NE. Double loop road containing 2 bldgs 150' x 60'. Older coverage [REDACTED] reveals an adjoining loop road; however, this is not discernible on more recent coverage.

ADMINISTRATION & HOUSING SECTION: None associated

25X1D



25X9□

Rail-to-Road Transfer Point

Probably at Chistoozernoynoye, 7 nm NNW of launch area. Rail siding serving town probably also serves launch area. A fair indirect road connects town with launch area.

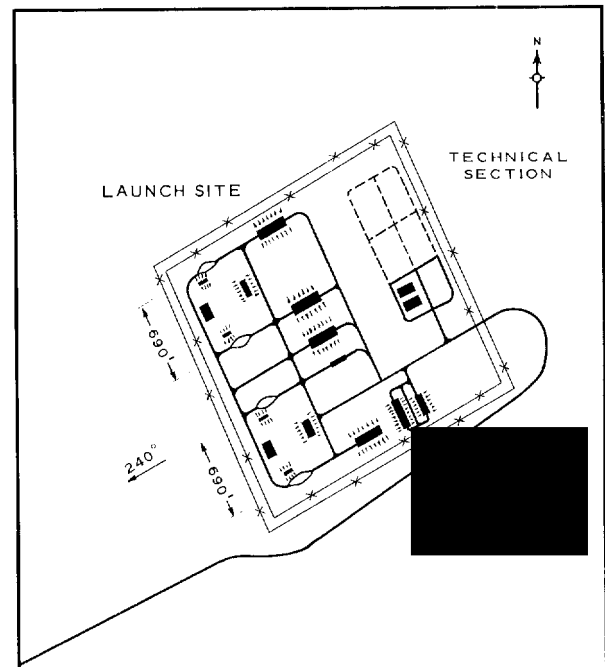
Other MRBM/IRBM Activity Within 25 NM Radius of Launch Area

None.

REFERENCES

MAPS: DESPA-1, Sheet NN 43-6 (TS RUFF)
USATC-200, Sheet 0162-6HL

25X1D



25X9□

FIGURE 1. ZHURAVKA IRBM LAUNCH AREA NO 1.

NPIC 11-7366 (2/64)

TOP SECRET
Approved For Release 2001/03/03 : CIA-RDP78B04560A002100010034-8

Approved For Release 2001/03/03 : CIA-RDP78B04560A002100010034-8
TOP SECRET