

~~TOP SECRET~~

Copy 107
6 Pages



NPIC/R-277/64
May 1964

PHOTOGRAPHIC INTERPRETATION REPORT

AMMUNITION STORAGE AREA LESNAYA NORTH LESNAYA, USSR BELORUSSIAN MD



CIA

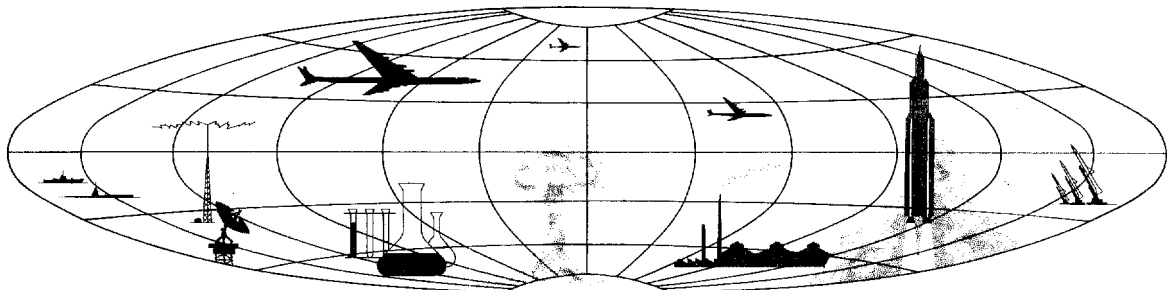


DIA



25X4

NATIONAL PHOTOGRAPHIC INTERPRETATION CENTER



Declass Review by NGA/DOD

~~TOP SECRET~~

GROUP 1
Excluded from automatic
downgrading and declassification

NPIC/R-277/64

PREFACE

This report is one in a series on Soviet Ground Force and logistic installations being prepared for a DIA/CIA Panel. The series is being coordinated, published and disseminated by NPIC. The photographic analysis is being performed by the NPIC Photographic Analysis Group, the CIA Photographic Intelligence Division (NPIC), and the Production Center 1P1c (DIA). The photographic analysis for this particular report was performed by the NPIC Photographic Analysis Group.

In the interest of uniformity, the titles and letter designators for the facilities observed at these installations are identical with those appearing in the project requirement. When a specific facility is not observed both its title and letter designator are omitted in the report.

Titles and letter designators for the various facilities are as follows: (A) railroad service, (B) road service, (C) landing strips, (D) administrative and troop housing areas, (E) storage areas, (F) ammunition storage areas, (G) POL storage areas, (H) other buildings and facilities, (J) equipment storage/maintenance areas, (K) athletic fields, (L) small arms firing ranges, (M) driver training areas, (N) tank/assault gun firing ranges, (P) flat trajectory firing ranges, (Q) artillery emplacements (batteries), (R) infantry or combined arms field training area or courses, (S) special training facilities, (T) unidentified facilities or tracking activity.

NPIC/R-277/64

AMMUNITION STORAGE AREA LESNAYA NORTH

(53-02N 025-53E)

LESNAYA, BRESTSKAYA OBLAST, USSR

BELORUSSIAN MD

25X1C

BE No: None

AI. No: None

COMOR No: None

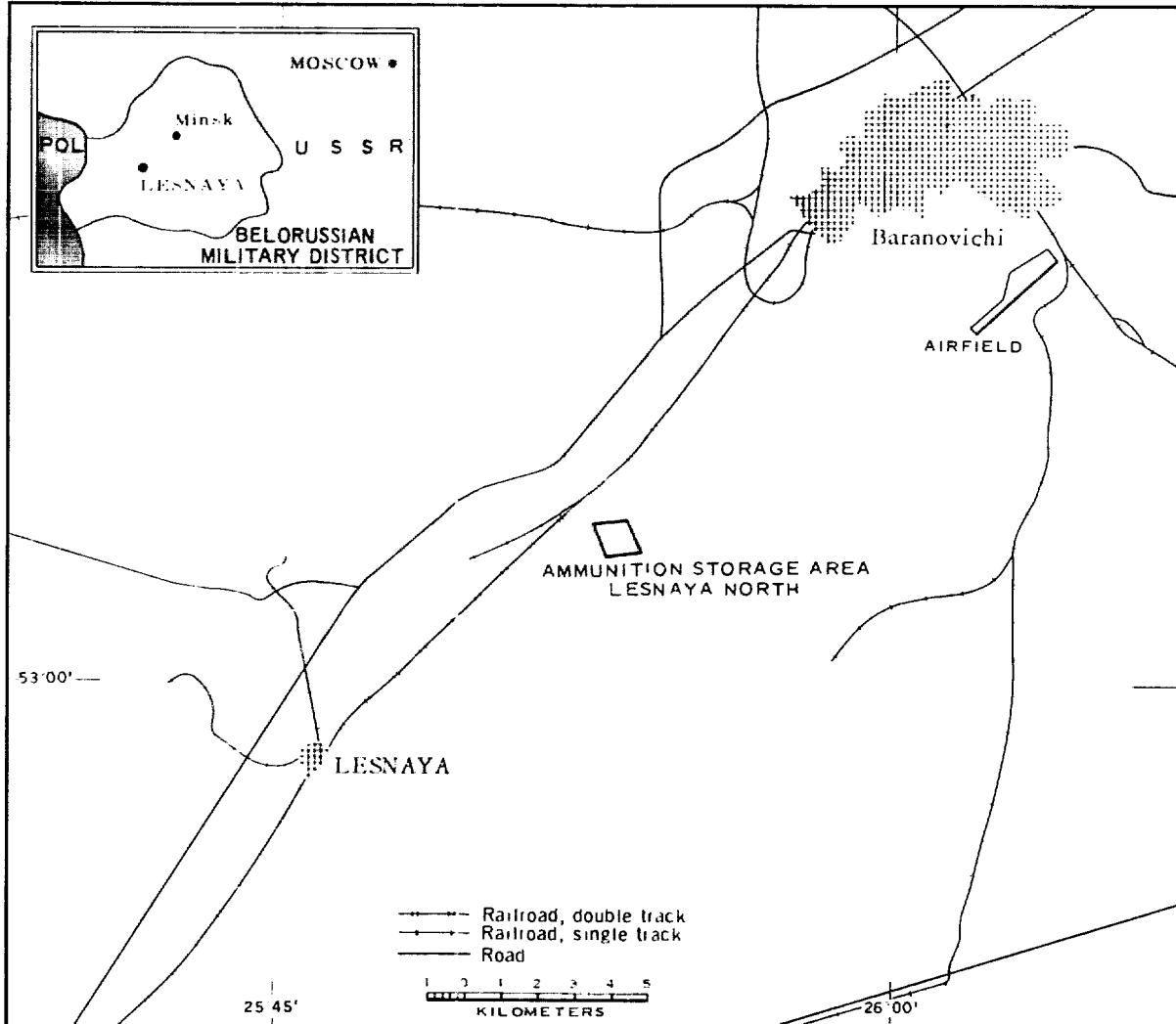


FIGURE 1. LOCATION OF AMMUNITION STORAGE AREA LESNAYA NORTH.

NPIC H-9883 (5/64)

NPIC/R-277/64

SUMMARY

25X1D

The Ammunition Storage Area Lesnaya North is located 11 kilometers (km) north-east of Lesnaya (52-59N 025-46E) and one km south of the Brest-Baranovichi rail line (Figure 1). The installation is not rail served. A secondary road connects the depot with the Brest-Baranovichi highway and the Baranovichi Barracks and Maneuver Area Lesnaya (TA-1) which is located 4 km north. A storage area near Paulinovo is located 5 km west.

The installation covers approximately 70 acres and contains seven probable explosives

storage buildings enclosed by a fence and a perimeter firebreak.

25X1D

The area was covered by [redacted] photography and [redacted] Missions between [redacted]

25X1D

one small building has been added and vegetation appears to be growing in the firebreak area. Lack of defined track activity on the access road and within the installation suggests possible abandonment as an ammunition storage area.

DESCRIPTION OF INSTALLATION

Railroad Service

There is no direct rail service to the area although the double-track Brest-Baranovichi rail line is located one km north. A small rail yard along the main track immediately north of the installation may provide service for the depot.

Road Service

A secondary access road connects the installation to the all-weather Baranovichi-Brest highway.

Ammunition Storage Area

The ammunition storage area (Figure 3) contains six 40 by 20 foot buildings and one 75 by 40 foot building. The area is secured and enclosed by a firebreak. The buildings are unrevetted and dispersed at a minimum of 110 feet. The 75 by 40 foot building has been constructed since [redacted]

25X1D

NPIC/R-277/64




FIGURE 2. AMMUNITION STORAGE AREA LESNAYA NORTH, LESNAYA, USSR, [REDACTED]

NPIC H-9854 (8/64)

NPIC/R-277/64

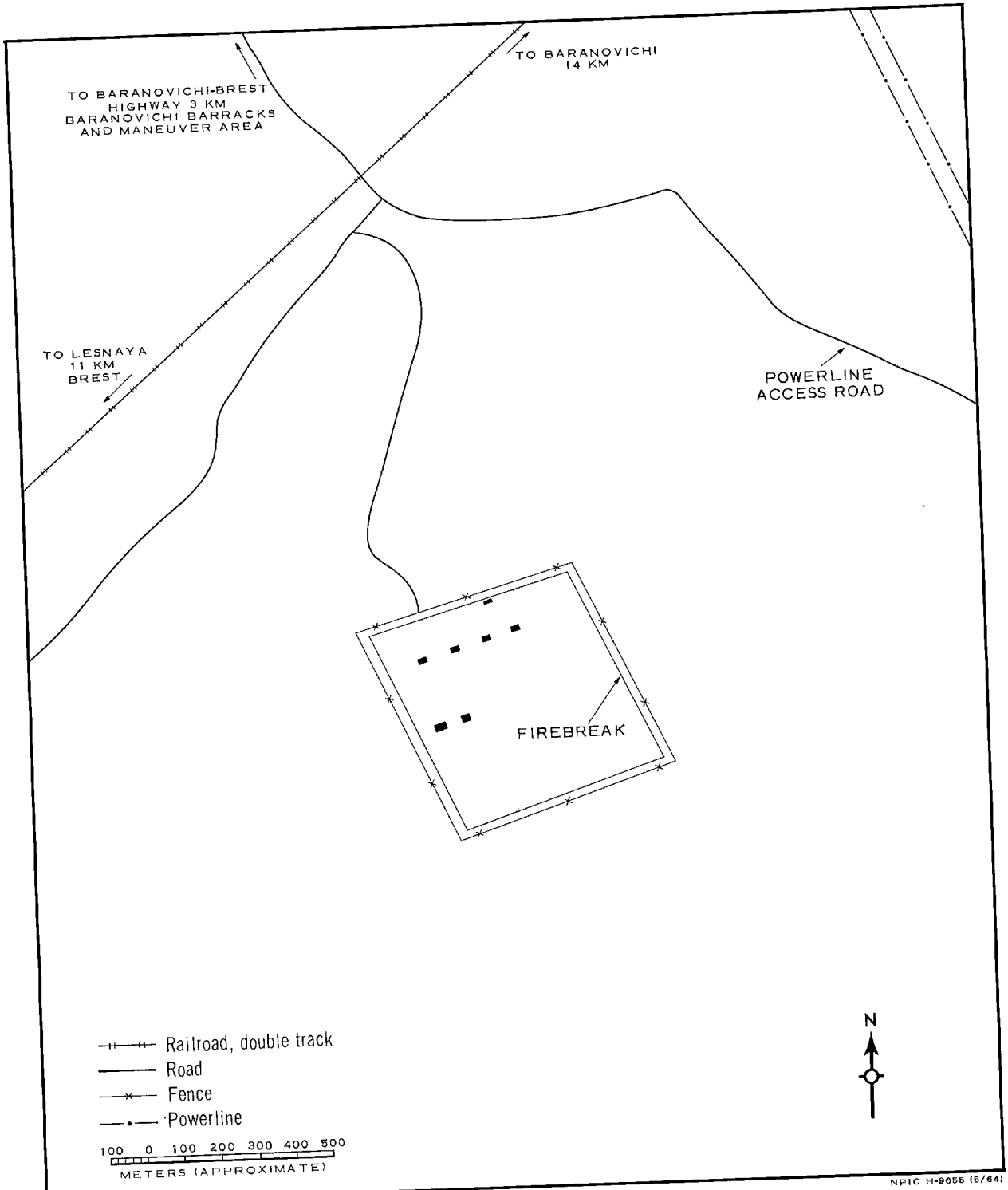



FIGURE 3. AMMUNITION STORAGE AREA LESNAYA NORTH. Sketch compiled from [redacted]

25X1D

NPIC/R-277/64

25X1D

REFERENCES



DOCUMENTS

25X1C



25X1C

DIA. [redacted] PC 255/1-1-63, *Installation List, Soviet Ground Forces*, 1 Oct 63 (SECRET) [redacted]

25X1

25X1C

DIA. [redacted] PC 225/1-2-63, *Training Areas, Soviet Ground Forces*, 1 Oct 63 (SECRET) [redacted]

25X1

MAPS OR CHARTS

US Air Target Chart, Series 200, Sheet 0168-18III, 3d ed. Dec 62. (SECRET)

REQUIREMENT

C-RR4-61.111 (partial answer)

NPIC PROJECT

N-236/64

TOP SECRET
Approved For Release 2006/01/17 : CIA-RDP78B04560A002200010036-5

Approved For Release 2006/01/17 : CIA-RDP78B04560A002200010036-5
TOP SECRET