

PHOTOGRAPHIC INTERPRETATION REPORT

BORISOV ARMY BARRACKS
BORISOV, USSR
BELORUSSIAN MD



CIA

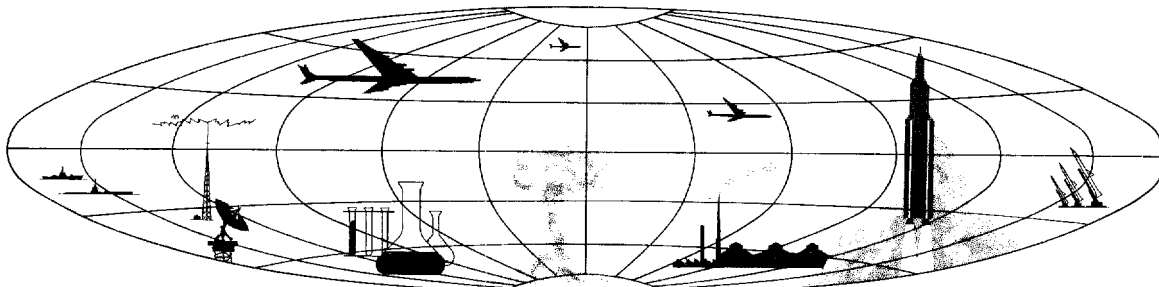


DIA



25X1

NATIONAL PHOTOGRAPHIC INTERPRETATION CENTER



Declass Review by NGA/DOD

TOP SECRET

NPIC/R-289/64

PREFACE

This report is one in a series on Soviet Ground Force and logistic installations being prepared for a DIA/CIA Panel. The series is being coordinated, published and disseminated by NPIC. The photographic analysis is being performed by the NPIC Photographic Analysis Group, the CIA Photographic Intelligence Division (NPIC), and the Production Center 1P1c (DIA). The photographic analysis for this particular report was performed by the NPIC Photographic Analysis Group.

In the interest of uniformity, the titles and letter designators for the facilities observed at these installations are identical with those appearing in the project requirement. When a specific facility is not observed both its title and letter designator are omitted in the report.

Titles and letter designators for the various facilities are as follows: (A) railroad service, (B) road service, (C) landing strips, (D) administrative and troop housing areas, (E) storage areas, (F) ammunition storage areas, (G) POL storage areas, (H) other buildings and facilities, (J) equipment storage/maintenance areas, (K) athletic fields, (L) small arms firing ranges, (M) driver training areas, (N) tank/assault gun firing ranges, (P) flat trajectory firing ranges, (Q) artillery emplacements (batteries), (R) infantry or combined arms field training area or courses, (S) special training facilities, (T) unidentified facilities or tracking activity.

NPIC/R-289/64

BORISOV ARMY BARRACKS
(54-13N 028-31E)
BORISOV, MINSKSKAYA OBLAST, USSR
BELORUSSIAN MD

25X1A

25X1C

AL No: 4

COMOR No: None

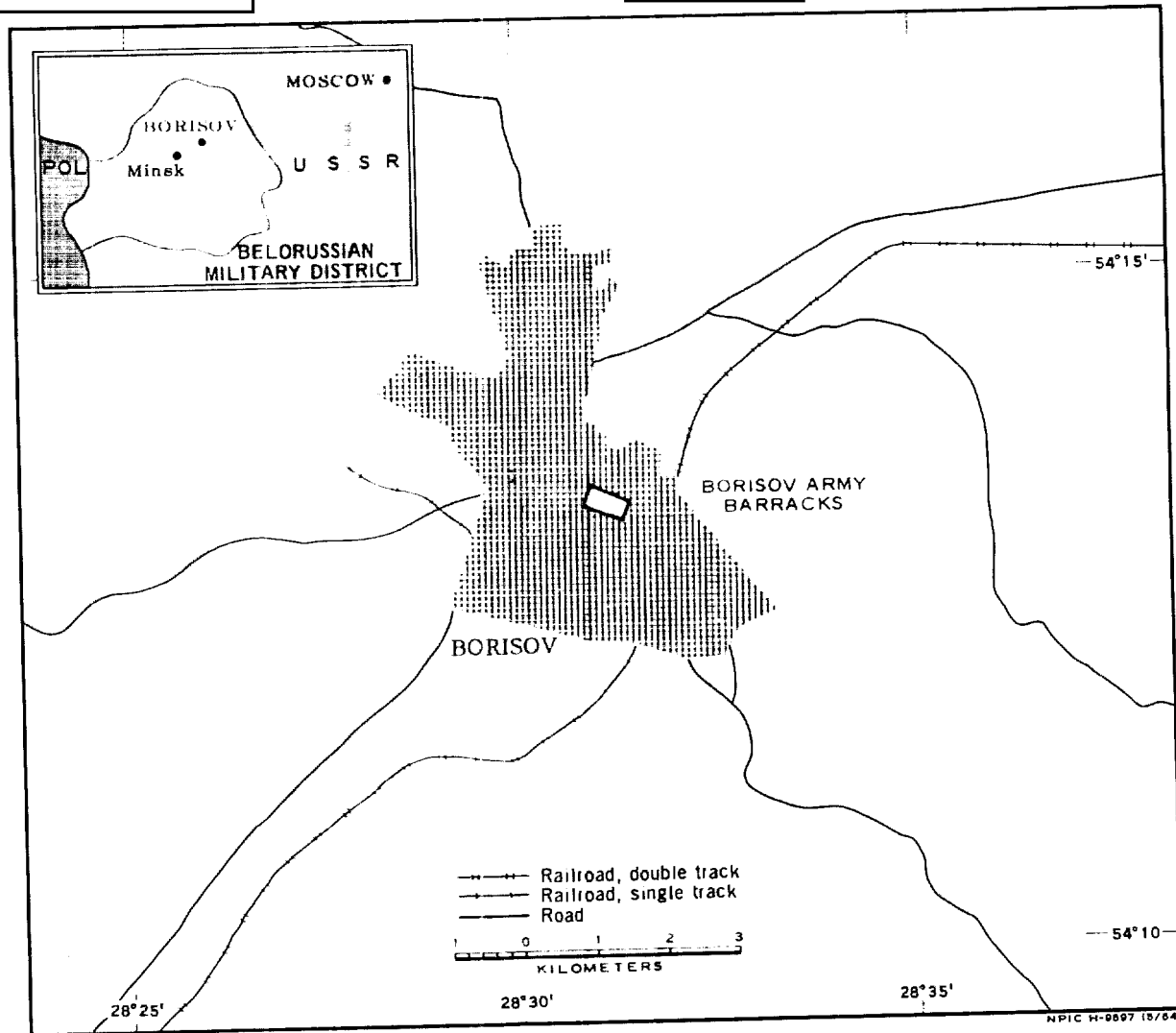


FIGURE 1. LOCATION OF BORISOV ARMY BARRACKS.

SUMMARY

Borisov Army Barracks is located in Borisov between the Moscow-Minsk Highway and the Moscow-Minsk rail line (Figure 1). Urban streets provide access to the highway and rail system. Borisov Army Barracks and Maneuver Area West (AL-1 and TA-1) is located approximately 2 kilometers (km) west. Borisov Army Barracks South and Training Area 2 (AL-2 and TA-2) are located approximately 5 km south.

The installation covers approximately 70 acres and includes two administration buildings, seven barracks, 10 storage buildings and

19 support buildings. The installation also contains two vehicle parks, two vehicle sheds and one maintenance building.

The area is covered by [redacted] photography and [redacted] Missions between [redacted] Comparative analysis revealed the same general level of usage between [redacted] with reduced usage during the winter months. Significant changes between [redacted] include the addition of three large barracks buildings and one new storage building. No significant changes were observed after [redacted]

25X1D

25X1D

25X1D

25X1D

25X1D

DESCRIPTION OF INSTALLATION

Railroad Service

The Moscow-Minsk rail line passes approximately 800 meters southeast of the barracks area. There are no rail spurs serving the installation.

Road Service

All-weather city streets connect the installation to the Moscow-Minsk highway.

Administrative and Troop Housing Areas

Area D1 (Figure 3) contains an administration building and seven barracks, three of which were constructed between [redacted] Area D2 (Figure 3) contains an administration building. Track activity throughout indicates probable occupancy of all buildings. The level of track activity has remained about the same.

25X1D

General Storage Areas

Area E1 (Figure 3) contains four large and six medium storage buildings and one support building. One large building was added between [redacted]

25X1D

Other Buildings

Sixteen support buildings are located southeast of the storage area E1.

Equipment Storage/Maintenance Areas

Area J1 (Figure 3) contains two 350- by 40-foot vehicle sheds and one support building. Area J2 (Figure 3) contains a 145- by 30-foot maintenance building and one support building, and two vehicle parks, one 360 by 360 feet and one 200 by 60 feet. Track activity indicates occupancy in [redacted] There is no change in the level of activity evident.

25X1

NPIC/R-289/64



FIGURE 2. BORISOV ARMY BARRACKS, [redacted]

NPIC H-0608 (5/64)

25X1D

- 4 -

NPIC/R-289/64

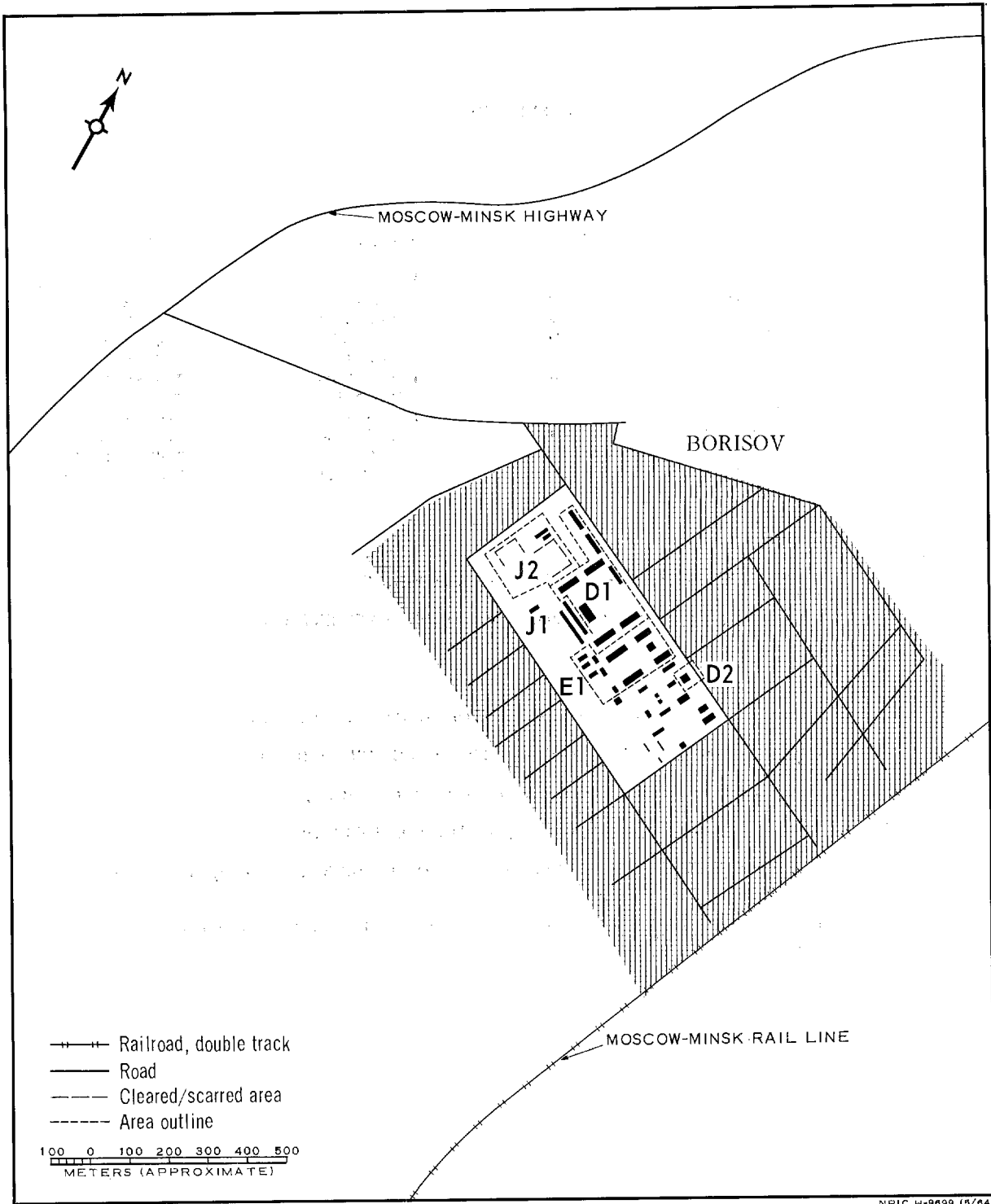



FIGURE 3. BORISOV ARMY BARRACKS. Sketch compiled from [redacted]

NPIC H-9699 (5/64)

NPIC/R-289/64

REFERENCES

25X1D



MAPS

US Air Target Chart, Series 200. Sheet 0166-15HL, 2d ed, Nov 62 (SECRET)

US Air Target Chart, Series 100. Sheet 0166-9984-100, 1st ed, Sep 58 (CONFIDENTIAL)

DOCUMENTS

Army. PIM 136-63, *Berisov Military Installations*, Aug 63 (TOP SECRET [redacted])

25X1

Army. PIM 18-63, *Berisov Military Installations*, Feb 63 (TOP SECRET [redacted])

25X1

25X1C

Army. DPIR-12-58, *Military Installations Berisov*, Apr 58 (TOP SECRET [redacted])

25X1



25X1C

DIA. PC 225 1-1-63, *Installation List, Soviet Ground Forces*, 1 Oct 63 (SECRET [redacted])

25X1

25X1C

DIA. PC 225 1-2-63, *Training Areas, Soviet Ground Forces*, 1 Oct 63 (SECRET [redacted])

25X1

REQUIREMENT

C-RR4-81.111 (partial answer)

NPIC PROJECT

N-236 64

TOP SECRET
Approved For Release 2006/01/17 : CIA-RDP78B04560A002200010047-3

Approved For Release 2006/01/17 : CIA-RDP78B04560A002200010047-3
TOP SECRET