



PHOTOGRAPHIC INTERPRETATION REPORT

PAULINOVO STORAGE AREA PAULINOVO, USSR BELORUSSIAN MD



CIA

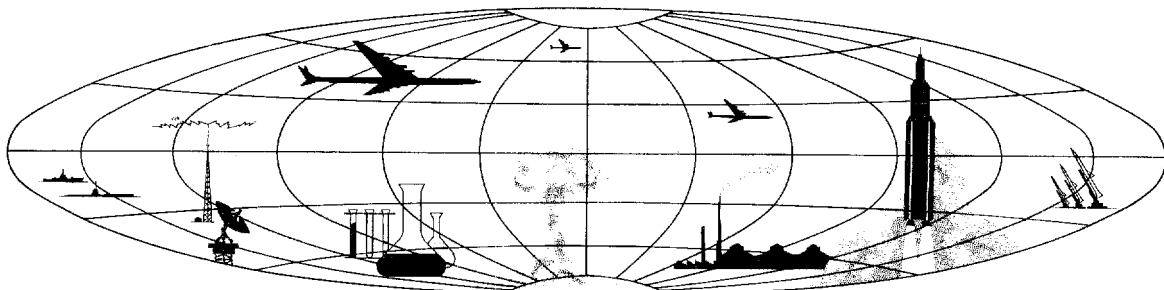


DIA



25 X 1

NATIONAL PHOTOGRAPHIC INTERPRETATION CENTER



NPIC/R-291/64

PREFACE

This report is one in a series on Soviet Ground Force and logistic installations being prepared for a DIA/CIA Panel. The series is being coordinated, published and disseminated by NPIC. The photographic analysis is being performed by the NPIC Photographic Analysis Group, the CIA Photographic Intelligence Division (NPIC), and the Production Center 1P1c (DIA). The photographic analysis for this particular report was performed by the NPIC Photographic Analysis Group.

In the interest of uniformity, the titles and letter designators for the facilities observed at these installations are identical with those appearing in the project requirement. When a specific facility is not observed both its title and letter designator are omitted in the report.


Titles and letter designators for the various facilities are as follows: (A) railroad service, (B) road service, (C) landing strips, (D) administrative and troop housing areas, (E) storage areas, (F) ammunition storage areas, (G) POL storage areas, (H) other buildings and facilities, (J) equipment storage/maintenance areas, (K) athletic fields, (L) small arms firing ranges, (M) driver training areas, (N) tank/assault gun firing ranges, (P) flat trajectory firing ranges, (Q) artillery emplacements (batteries), (R) infantry or combined arms field training area or courses, (S) special training facilities, (T) unidentified facilities or tracking activity.

NPIC/R-291/64

PAULINOVO STORAGE AREA
(53-02N 025-50E)
PAULINOVO, BRESTSKAYA OBLAST, USSR
BELORUSSIAN MD
25X1C

BE No: None

AL No: None



COMOR No: None

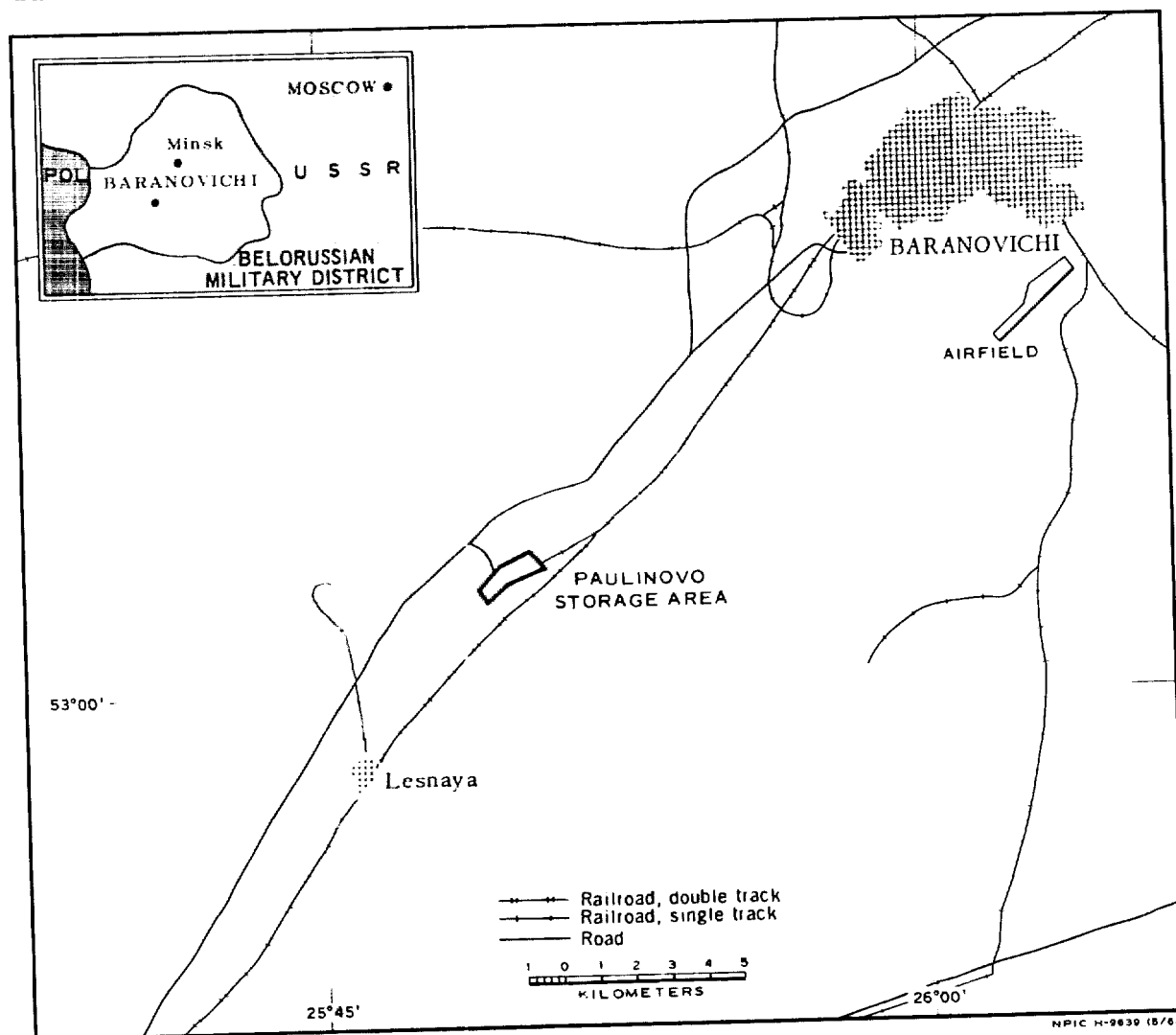


FIGURE 1. LOCATION OF PAULINOVO STORAGE AREA.

SUMMARY

A secured storage area, annotated on the US Air Target Chart as Ammunition Storage Area, Paulinovo is located 15 kilometers (km) southwest of Baranovichi (53-08N 026-01E) on the north side of the Baranovichi-Brest rail line (Figure 1). The installation is served by a spur from the main rail line and has access by two secondary roads to the all-weather road connecting Baranovichi to Slonim and Brest. Baranovichi Army Barracks and Maneuver Area Lesnaya (TA-1) is located approximately 2 km north. Other military installations in the immediate area include the Ammunition Storage Area Lesnaya North, 4 km east, and Baranovichi Army Barracks Southwest (AL-1) and East (AL-2).

The installation comprises a separately secured storage area and a support installation.

The storage area covers approximately 115 acres and contains 12 storage and two support buildings. The support area covers approximately 90 acres and contains one administration building, one barracks, two vehicles sheds and 45 small support buildings.

The area is covered by [redacted] 25X1D
photography and [redacted] missions between [redacted] 25X1D

[redacted] Very little ground scarring is observed. Twenty small support buildings have been added in the support area since [redacted] 25X1D

This installation has been reported as an ammunition storage area; however, comparative analysis of [redacted] photography 25X1D reveals it is probably a general storage area. The buildings are closely spaced and unrevetted.

DESCRIPTION OF INSTALLATION

Railroad Service

A spur line from the double-track Baranovichi-Brest rail line serves the east part of the installation.

Road Service

Two secondary roads connect the installation with the all-weather primary road leading from Baranovichi to Brest. The installation is also connected by secondary roads to the Baranovichi Army Barracks and Maneuver Area Lesnaya and the Ammunition Storage Area Lesnaya North.

Administrative and Troop Housing Area

One probable barracks and one administration building are located in area D (Figure 3).

General Storage Area

Twelve general storage buildings are located in the storage area (area E1, Figure 3). Of the 12 in area E1, three small storage buildings have been added since [redacted] 25X1D The area also contains two support buildings. Of the 36 support buildings in area E2, 15 have been erected since [redacted] 25X1D Track activity indicates both areas are occupied.

Other Buildings

Three support buildings are located outside the probable perimeter fence of the support installation.

Equipment Storage/Maintenance Areas

Two 200- by 50-foot vehicle sheds and six support buildings, two new since [redacted] are located in area J (Figure 3). Track activity indicates these buildings are occupied. 25X1

NPIC/R-291/64



FIGURE 2. PAULINO STORAGE AREA, USSR, [redacted]

NPIC H-9840 18/641

25X1D

- 4 -

NPIC/R-291/64

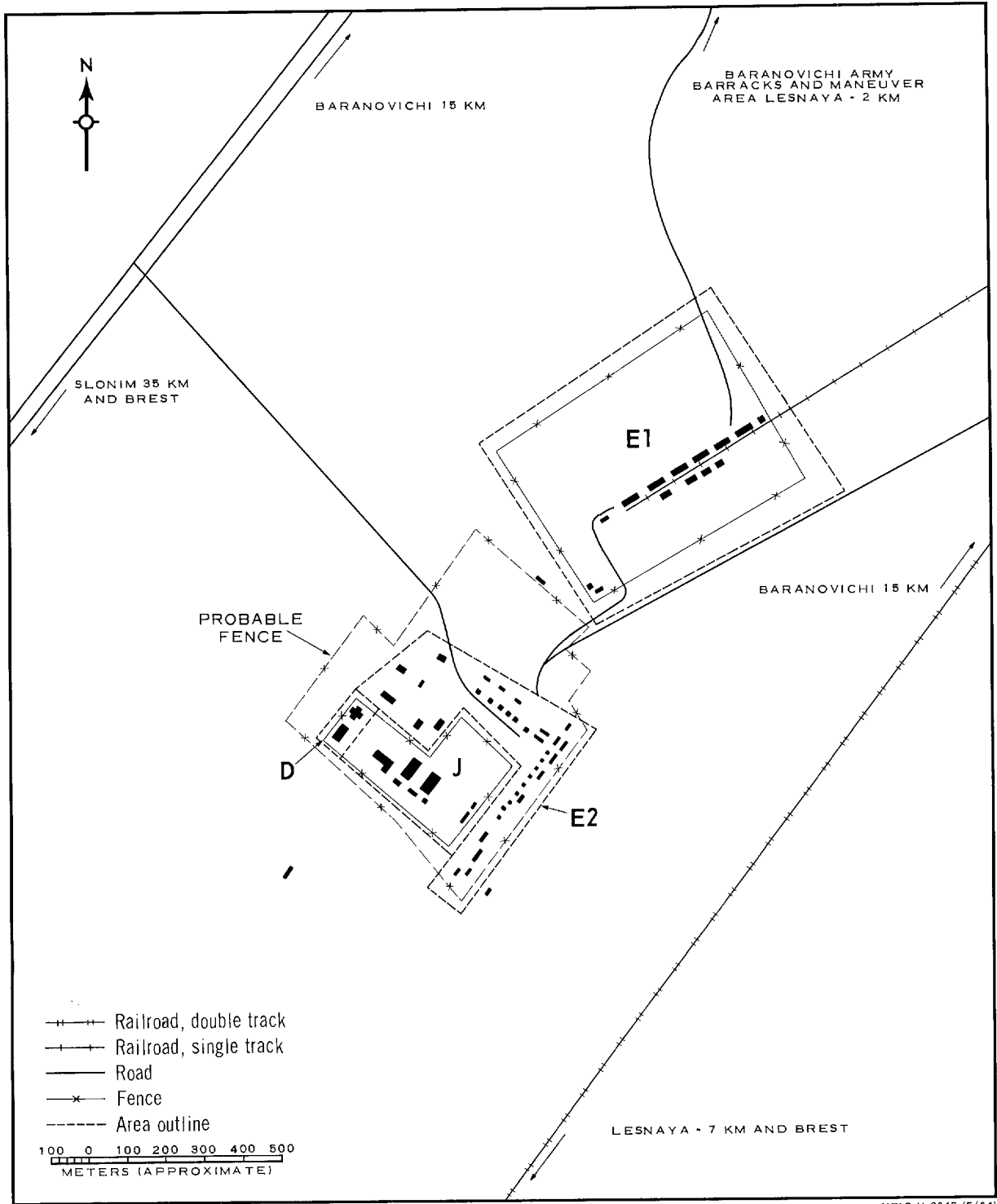



FIGURE 3. PAULINOVO STORAGE AREA. Sketch compiled from [redacted]

25X1D

NPIC/R-291/64

REFERENCES

25X1D



MAPS OR CHARTS

US Air Target Chart, Series 200, Sheet 168-15HL, 3d ed, Dec 62 (SECRET)

DOCUMENTS

25X1C

[redacted] 25X1C

25X1C

DIA. PC 225.1-1-63, *Installation List, Soviet Ground Forces*, Oct 63 (SECRET) [redacted]

25X1C

DIA. PC 225.1-2-63, *Training Areas, Soviet Ground Forces*, Oct 63 (SECRET) [redacted]

25X1C

REQUIREMENT

C-RR4-81,111 (partial answer)

NPIC PROJECT

N-236/64

TOP SECRET
Approved For Release 2006/01/17 : CIA-RDP78B04560A002200010049-1

Approved For Release 2006/01/17 : CIA-RDP78B04560A002200010049-1
TOP SECRET