

TOP SECRET

Copy **106**

7 Pages

NPIC/R-292/64

May 1964



PHOTOGRAPHIC INTERPRETATION REPORT

BARANOVICHI ARMY BARRACKS EAST BARANOVICHI, USSR BELORUSSIAN MD



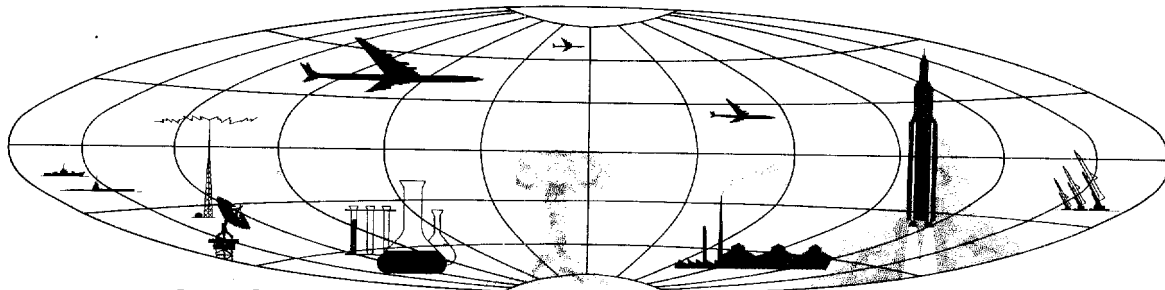
CIA



DIA



NATIONAL PHOTOGRAPHIC INTERPRETATION CENTER



Declass Review by NGA/DOD

TOP SECRET

GROUP 1
Excluded from automatic
downgrading and declassification

25

PREFACE

This report is one in a series on Soviet Ground Force and logistic installations being prepared for a DIA/CIA Panel. The series is being coordinated, published and disseminated by NPIC. The photographic analysis is being performed by the NPIC Photographic Analysis Group, the CIA Photographic Intelligence Division (NPIC), and the Production Center 1P1c (DIA). The photographic analysis for this particular report was performed by the NPIC Photographic Analysis Group.

In the interest of uniformity, the titles and letter designators for the facilities observed at these installations are identical with those appearing in the project requirement. When a specific facility is not observed both its title and letter designator are omitted in the report.

Titles and letter designators for the various facilities are as follows: (A) railroad service, (B) road service, (C) landing strips, (D) administrative and troop housing areas, (E) storage areas, (F) ammunition storage areas, (G) POL storage areas, (H) other buildings and facilities, (J) equipment storage/maintenance areas, (K) athletic fields, (L) small arms firing ranges, (M) driver training areas, (N) tank/assault gun firing ranges, (P) flat trajectory firing ranges, (Q) artillery emplacements (batteries), (R) infantry or combined arms field training area or courses, (S) special training facilities, (T) unidentified facilities or tracking activity.

NPIC/R-292/64

BARANOVICHI ARMY BARRACKS EAST
(53-07N 026-02E)
BARANOVICHI, BRESTSKAYA OBLAST, USSR
BELORUSSIAN MD

25X1A

25X1C

25X1A

AI. No: 2

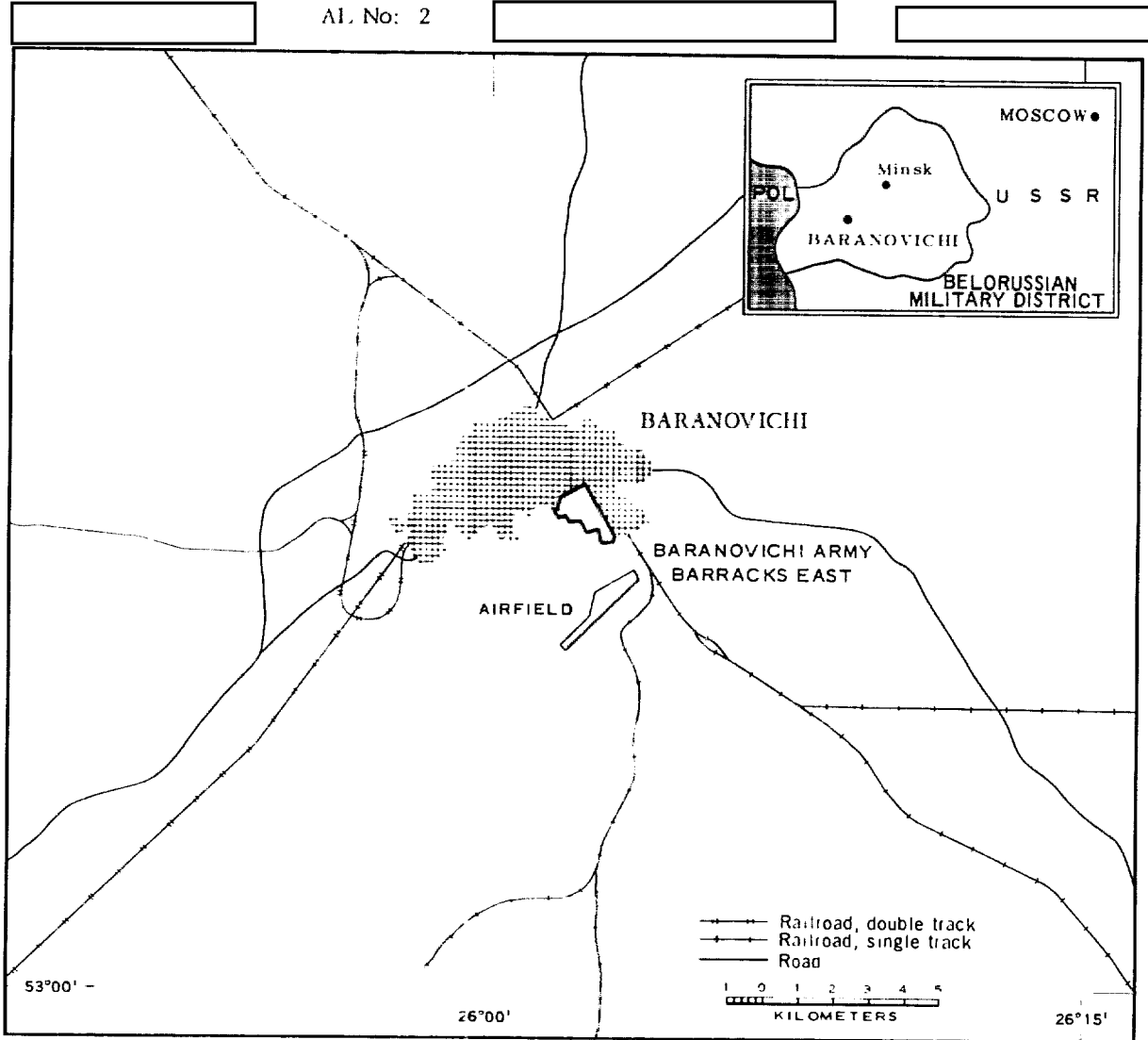


FIGURE 1. LOCATION OF BARANOVICHI ARMY BARRACKS EAST.

NPIC H-9638 (5/64)

NPIC/R-292/64

SUMMARY

Baranovichi Army Barracks East is located on the southeast edge of Baranovichi (53-08N 026-03E) immediately west of Baranovichi Railroad Yard East (Figure 1). The installation is served by a spur from the rail yard, a series of city streets, and an all-weather primary road which connects to the all-weather highway from Bobruysk to Brest. Other military installations located in the vicinity include Baranovichi Army Barracks SW (AL-1), and Baranovichi Army Barracks and Training Area Lesnaya (TA-1).

The installation covers approximately 700 acres and includes seven administration buildings, 49 barracks, 115 storage buildings, 51 support buildings, two equipment storage/maintenance buildings, and 25 vehicle sheds. Other

facilities include two athletic fields and two small arms ranges.

The area is covered by [redacted] photography and [redacted] missions between [redacted]. Comparative analysis revealed the same general level of usage between [redacted] with reduced usage during the winter months. Significant changes since [redacted] include the addition of 10 large vehicle storage/maintenance buildings, 52 general storage buildings, two new barracks and three new administrative buildings. All new buildings appear to have been constructed between [redacted]. Part of this installation may serve as a barracks and administrative area for Baranovichi Airfield.

25X1D

25X1D

25X1D

25X1D

25X1D

25X1D

DESCRIPTION OF INSTALLATION

Railroad Service

A spur from a single-track line extending from Baranovichi through Luninets passes through the southeast sector of the installation. A five-track rail yard borders the installation on the east side.

urban location of the installation also gives it good access to city streets.

Administrative and Troop Housing Areas

Area D (Figure 3) contains six administration buildings, 49 barracks, and thirty support buildings. Since [redacted] photography, two barracks, three administration and five support buildings have been added. Trackage throughout the area indicates the installation is probably occupied.

25X1D

Road Service

An all-weather primary road connects the installation to the east-west all-weather primary highway extending from Bobruysk to Brest. The

General Storage Areas

Area	Number of Buildings
E1	23
E2	18
E3	5
E4	10
E5	10
E6	14
E7	16
E8	8
E9	11

25X1D

Remarks

Since [redacted] photography, 20 small storage buildings have been added, mostly in the southern part of the area.

25X1D

Since [redacted], one building has been removed and seven added.

Since [redacted] eight small buildings have been added.

25X1D

Since [redacted] two buildings have been removed and four have been added.

Twelve new buildings have been constructed since [redacted] 25X1D

Three new buildings have been constructed since [redacted]

NPIC/R-292/64



FIGURE 2. BARANOVICHI ARMY BARRACKS EAST, USSR, [redacted]

NPIC H-0036 (8/84)

25X1D

NPIC/R.292/64

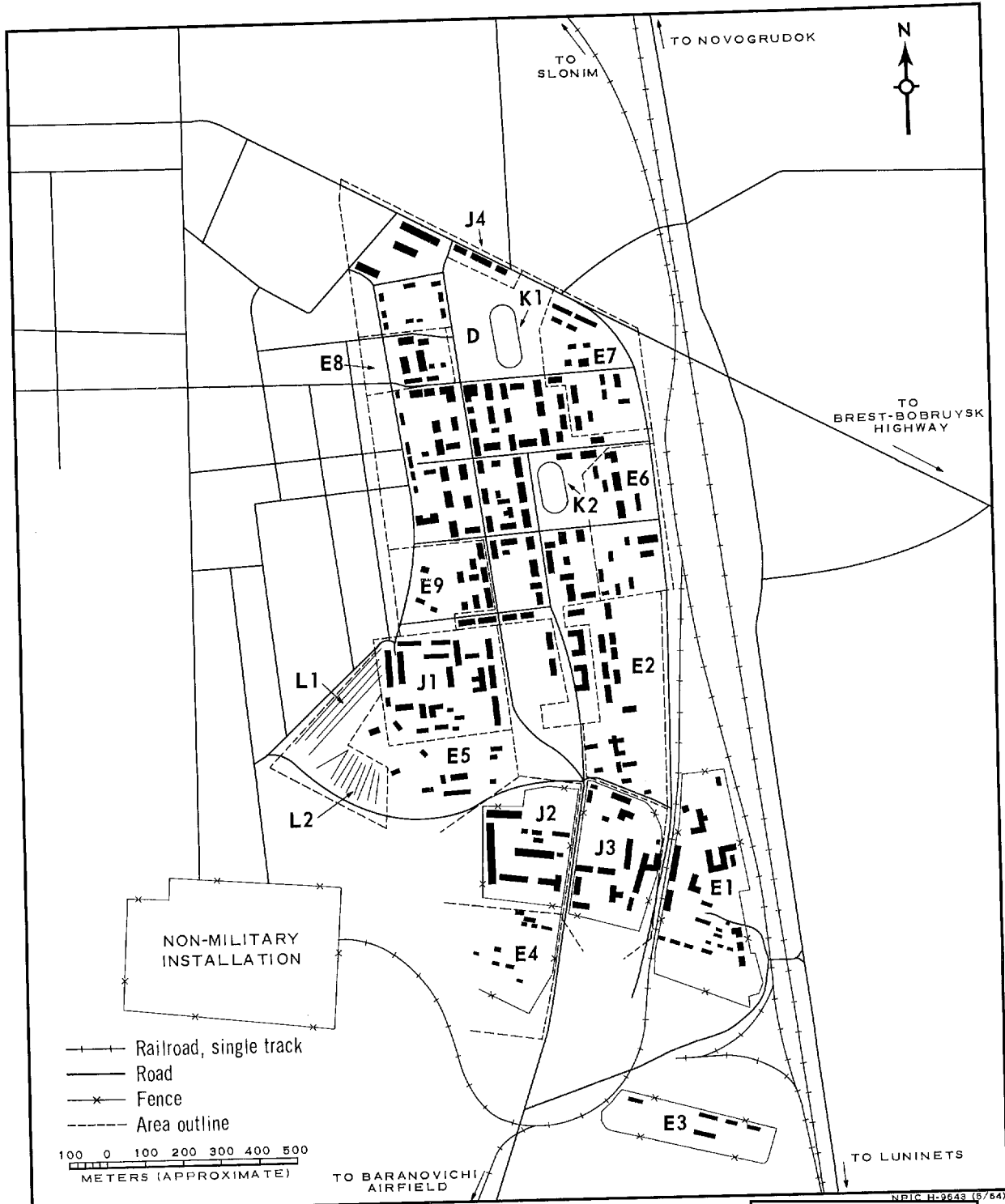


FIGURE 3. BARANOVICHI ARMY BARRACKS EAST [redacted] Sketch compiled from [redacted]
25X1D 25X1D

NPIC/R-292/64

Equipment Storage/Maintenance Areas

Area	No.	Type	Dimensions (ft)	Remarks
J1	1	Administration with wings	210 x 35	25X1D [redacted] six vehicle sheds have been added: two 210 x 35 ft, two 260 x 35 ft, one 300 x 40 ft, and one 175 x 50 ft.
	3	Vehicle sheds	50 x 40 & 70 x 50	
	3	Vehicle sheds	210 x 35	
	3	Vehicle sheds	260 x 35	
	1	Vehicle shed	175 x 60	
	1	Vehicle shed	300 x 40	
	3	Vehicle sheds	175 x 50	
J2	10	Support buildings		25X1D [redacted] two vehicle sheds have been added: one 270 x 30 ft and one 170 x 40 ft.
	1	Vehicle shed	550 x 50	
	1	Vehicle shed	170 x 40	
	2	Vehicle sheds	270 x 30	
	1	Vehicle shed	330 x 60	
J3	1	Maintenance Storage T-shaped	170 x 55	25X1D [redacted] three support buildings have been added. Three of the support buildings probably have an administrative function connected with the motor pools.
	1	Support buildings	90 x 25 cross bar	
	3	Vehicle sheds	160 x 40	
	1	Vehicle shed	250 x 40	
J4	2	Vehicle sheds	100 x 40	25X1D [redacted] two buildings have been constructed and one building removed.
	1	Maintenance Storage "H" shaped	400 x 35	
	7	Support buildings	with two 100 x 20 extensions	
	1	Vehicle shed	160 x 35	
	1	Vehicle shed	200 x 35	

Athletic Fields

The installation contains two athletic fields, K1 and K2 (Figure 3). K2 appears to be slightly expanded since [redacted]

1,100 feet long and 200 feet wide and contains three parallel bunkered firing lanes. L2 is 400 feet long and 500 feet wide with nine bunkered firing lanes arranged in an arc.

25X1D

Small Arms Firing Ranges

The installation contains two small arms firing ranges -- L1 and L2 (Figure 3). L1 is

NPIC/R-292/64

REFERENCES

25X1D



MAPS OR CHARTS

US Air Target Chart, Series 200, Sheet 168-18HL, 3d ed, Dec 62 (SECRET)

US Target Complex Chart, Series 100A, Sheet SO 168-9981-1001, 2d ed, Feb 57 (SECRET)

DOCUMENTS

Army. DPIR-1-57, *Military Installations, Slonim-Baranovich Area, USSR*, 24 Jan 57 (TOP SECRET [redacted])

25X1

25X1C

DIA. PC 225/1-1-63, *Installation List, Soviet Ground Forces*, 1 Oct 63 (SECRET [redacted])

25X1

25X1C

DIA. PC 225/1-2-63, *Training Areas, Soviet Ground Forces*, 1 Oct 63 (SECRET [redacted])

25X1

REQUIREMENT

C-RR4-81,111 (partial answer)

NPIC PROJECT

N-236/64

TOP SECRET

Approved For Release 2006/01/17 : CIA-RDP78B04560A002200010050-9

Approved For Release 2006/01/17 : CIA-RDP78B04560A002200010050-9

TOP SECRET