

PHOTOGRAPHIC INTERPRETATION REPORT

BEREZA AMMUNITION DEPOT
BRONNAYA GORA
BRONNAYA GORA, USSR
BELORUSSIAN MD



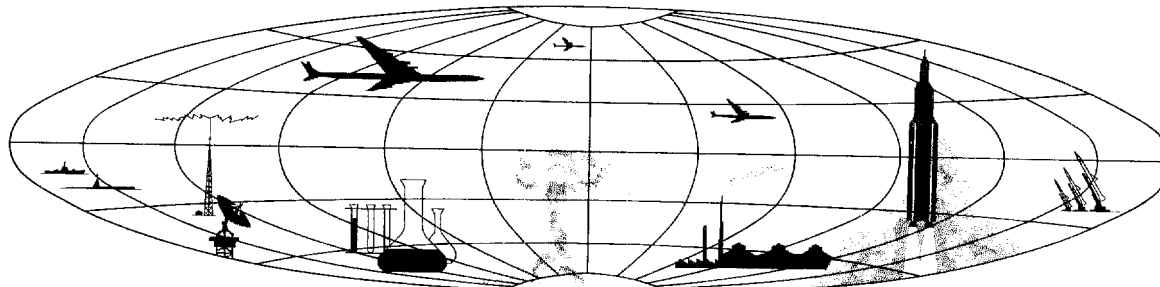
CIA



DIA



NATIONAL PHOTOGRAPHIC INTERPRETATION CENTER



NPIC/R-302/64

PREFACE

This report is one in a series on Soviet Ground Force and logistic installations being prepared for a DIA/CIA Panel. The series is being coordinated, published and disseminated by NPIC. The photographic analysis is being performed by the NPIC Photographic Analysis Group, the CIA Photographic Intelligence Division (NPIC), and the Production Center 1P1c (DIA). The photographic analysis for this particular report was performed by the NPIC Photographic Analysis Group.

In the interest of uniformity, the titles and letter designators for the facilities observed at these installations are identical with those appearing in the project requirement. When a specific facility is not observed both its title and letter designator are omitted in the report.

Titles and letter designators for the various facilities are as follows: (A) railroad service, (B) road service, (C) landing strips, (D) administrative and troop housing areas, (E) storage areas, (F) ammunition storage areas, (G) POL storage areas, (H) other buildings and facilities, (J) equipment storage/maintenance areas, (K) athletic fields, (L) small arms firing ranges, (M) driver training areas, (N) tank/assault gun firing ranges, (P) flat trajectory firing ranges, (Q) artillery emplacements (batteries), (R) infantry or combined arms field training area or courses, (S) special training facilities, (T) unidentified facilities or tracking activity.

NPIC/R-302/64

BEREZA AMMUNITION DEPOT BRONNAYA GORA
(52.37N 025.04E)
BRONNAYA GORA, BRESTSKAYA OBLAST, USSR
BELORUSSIAN MD

25X1A

25X1C

25X1A

AL No: None

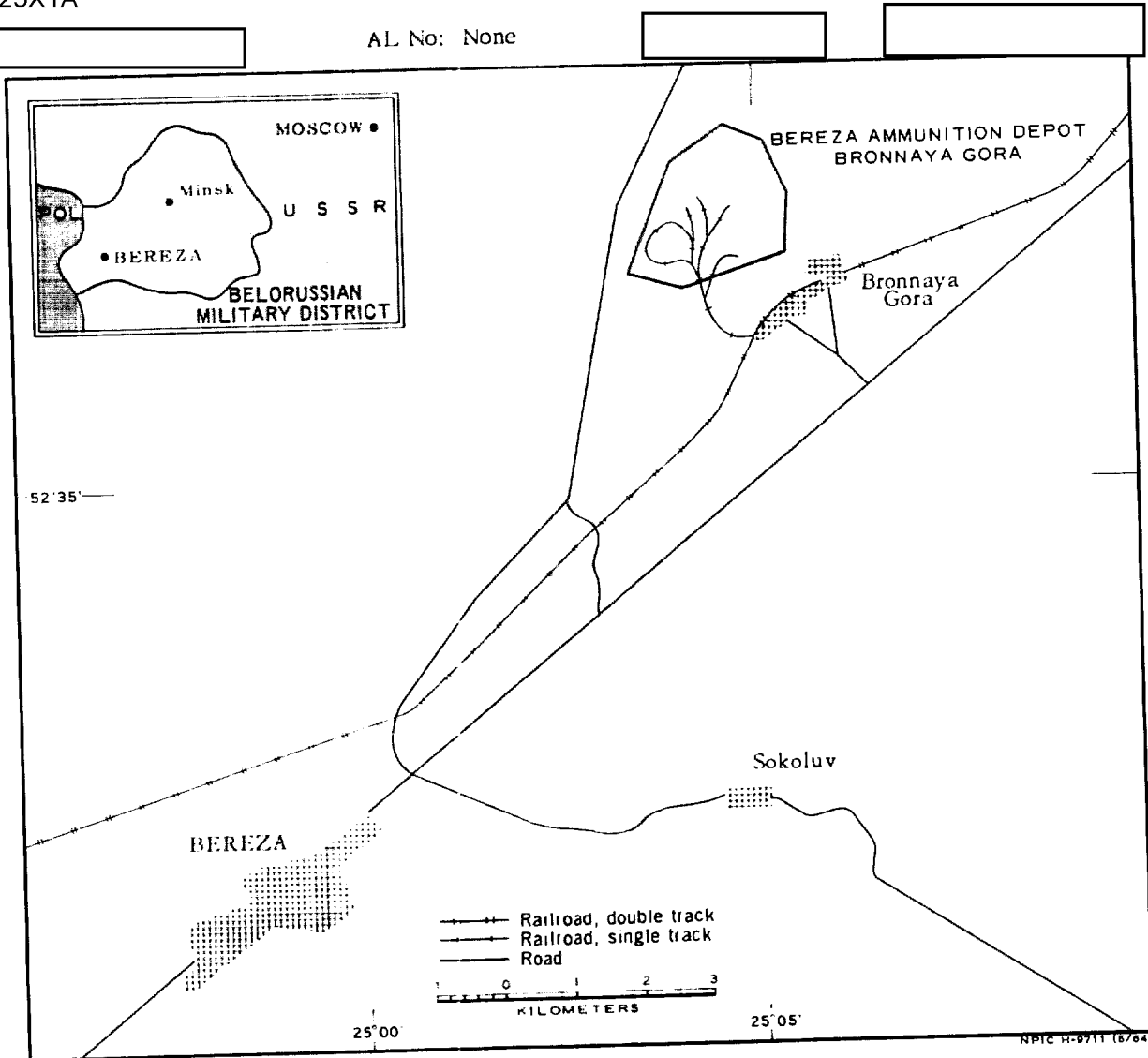


FIGURE 1. LOCATION OF BEREZA AMMUNITION DEPOT BRONNAYA GORA.

25X1

NPIC/R-302/64

SUMMARY

25X9

Bereza Ammunition Depot Bronnaya Gora is located 1.5 kilometers (km) northwest of Bronnaya Gora (52-37N 25-05E) and 11.5 km northeast of Bereza (52-32N 24-59E) on the north side of the Brest-Baranovichi rail line (Figure 1). The installation is served by a single track spur from the main line and has probable all-weather road access to the Brest-Slutsk highway. The Bereza Barracks Area, Vaselda (AL-2), is located approximately 13 km to the southwest.

[Redacted]

[Redacted] A support area immediately outside the secured installation contains two administration, six barracks, 14 storage and 14 support buildings. This installation also contains an athletic field, a possible water tank, and a parade ground.

25X9

This installation covers approximately 770 acres enclosed by double and triple fencing and includes 49 ammunition storage buildings, one bunkered building, one high-bay building and one support building (Figures 2 and 3). The

The installation was covered by [Redacted] photography in [Redacted] and five [Redacted] missions between [Redacted]. Significant changes since [Redacted] include the addition of the five earth covered buildings, one building possibly to be earth covered.

25X1
25X1
25X1D
25X1D
25X9

[Redacted]

[Redacted]

25X9

DESCRIPTION OF INSTALLATION

25X1D

25X1D

Railroad Service

activity has remained the same between [Redacted]

The area is served by a spur from the main line. The spur makes a loop within the storage area, and forms three sub-spurs to service all buildings in the area. A classification yard is located in the village of Bronnaya Gora.

General Storage Areas

Area E1 contains seven storage buildings located near the rail spur.

25X1D

Area E2 contains three storage buildings (one constructed between [Redacted])

25X1D

Road Service

The installation is connected by a probable all-weather road to the Brest-Slutsk Highway.

Area E3 contains four storage buildings (all constructed between [Redacted])

25X1

Administration and Troop Housing Areas

Ammunition Storage Areas

Area D (Figure 3) contains two administration buildings, six barracks, and 11 support buildings. Five barracks and five support buildings were constructed between [Redacted]

Area F1 contains 43 ammunition storage buildings (165 by 65 feet) and one support building. The ammunition storage buildings are well dispersed and readily accessible by rail or road. The buildings are neither bunkered nor revetted.

[Redacted] Track activity indicates probable occupancy of all buildings. The level of track

25X9

25X1D

25X1D

25X1

NPIC/R-302/64



FIGURE 2. BEREZA AMMUNITION DEPOT BRONNAYA GORA, [redacted]

NPIC H-9712 (8/64)

25X1D

NPIC/R-302/64

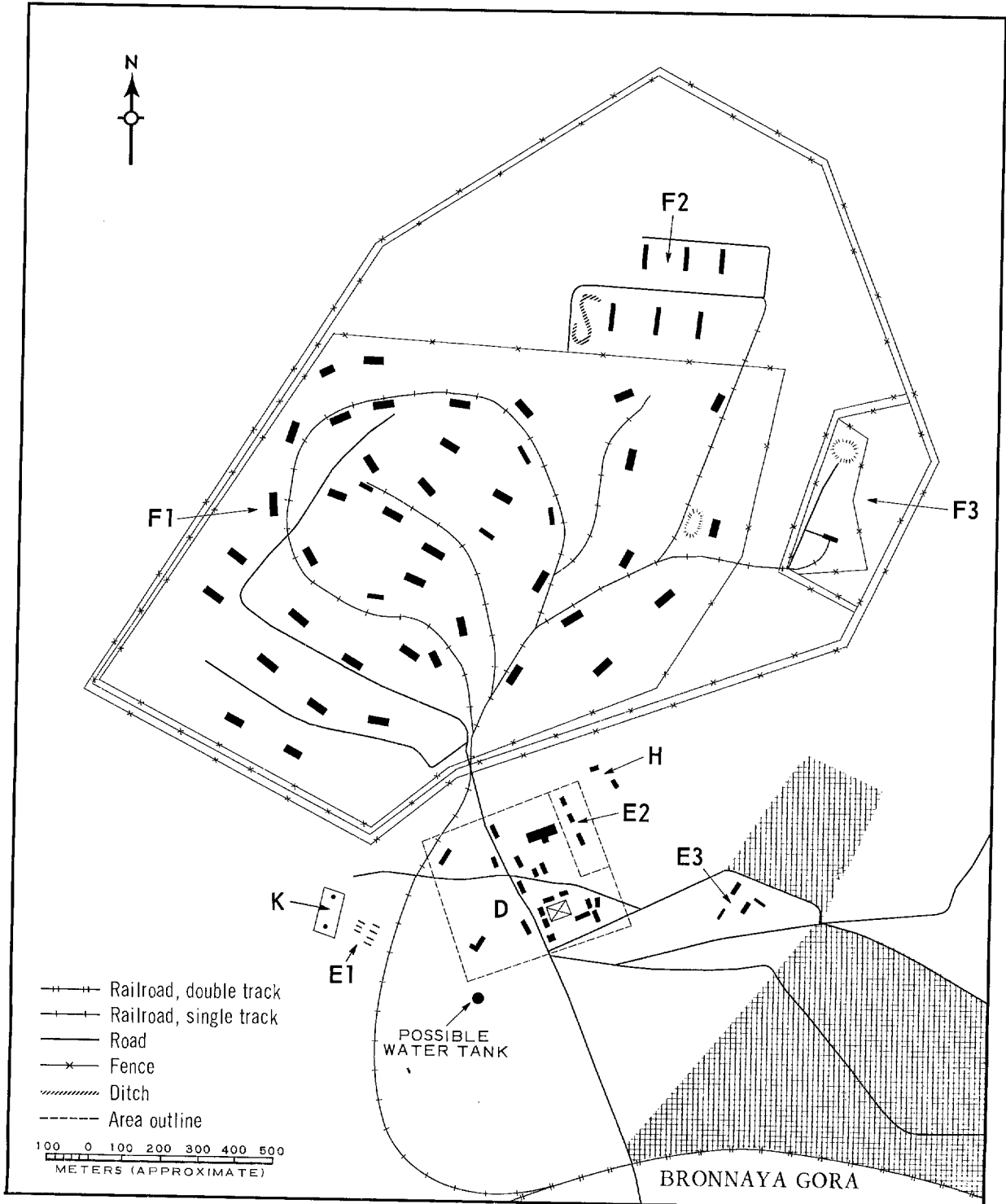


FIGURE 3. BEREZA AMMUNITION DEPOT BRONNAYA GORA. Sketch compiled from [redacted] NPIC H-9713 (5/64)

25X1

NPIC/R-302/64

Area F2 contains one ammunition storage building (220 by 50 feet) and five earth covered ammunition storage buildings (270 by 95 feet)-- all added since [redacted]. The smaller building possibly will be earth covered.

[redacted]

25X9

Other Buildings

Area H1 contains two support buildings.

Athletic Fields

Area K contains an athletic field.

[redacted]

----- • -----

25X1D

REFERENCES

[redacted]

MAPS OR CHARTS

US Air Target Chart, Series 200, Sheet 0168-23HL, 2d ed, Jan 63 (SECRET)

US Air Target Chart, Series 100, Sheet 0168-100A, 3d ed, Mar 60 (SECRET)

DOCUMENTS

ARMY. DPIR 46-58, *Military Installation and Activity, Pruzhany Area, USSR*, 28 Jul 58 (TOP SECRET [redacted])

25X1

[redacted]

REQUIREMENTS

C-RR-4-61,111 (partial answer)

NPIC PROJECT

N-236/64

25X1

TOP SECRET
Approved For Release 2006/01/17 : CIA-RDP78B04560A002200010062-6

Approved For Release 2006/01/17 : CIA-RDP78B04560A002200010062-6
TOP SECRET