

PHOTOGRAPHIC INTERPRETATION REPORT


# OSIPOVICH I ARMY BARRACKS TSEL LAPICHI, USSR BELORUSSIAN MD



CIA

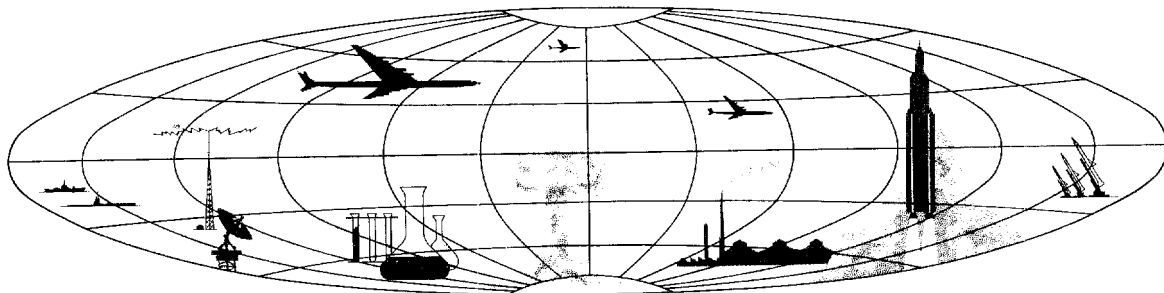


DIA



25X1

NATIONAL PHOTOGRAPHIC INTERPRETATION CENTER



NPIC/R-305/64

### PREFACE

This report is one in a series on Soviet Ground Force and logistic installations being prepared for a DIA/CIA Panel. The series is being coordinated, published and disseminated by NPIC. The photographic analysis is being performed by the NPIC Photographic Analysis Group, the CIA Photographic Intelligence Division (NPIC), and the Production Center 1P1c (DIA). The photographic analysis for this particular report was performed by the NPIC Photographic Analysis Group.

In the interest of uniformity, the titles and letter designators for the facilities observed at these installations are identical with those appearing in the project requirement. When a specific facility is not observed both its title and letter designator are omitted in the report.

Titles and letter designators for the various facilities are as follows: (A) railroad service, (B) road service, (C) landing strips, (D) administrative and troop housing areas, (E) storage areas, (F) ammunition storage areas, (G) POL storage areas, (H) other buildings and facilities, (J) equipment storage/maintenance areas, (K) athletic fields, (L) small arms firing ranges, (M) driver training areas, (N) tank/assault gun firing ranges, (P) flat trajectory firing ranges, (Q) artillery emplacements (batteries), (R) infantry or combined arms field training area or courses, (S) special training facilities, (T) unidentified facilities or tracking activity.

NPIC/R-305/64

OSIPOVICH I ARMY BARRACKS TSEL  
(53-24N 028-28E)  
LAPICHI, MOGILEVSKAYA OBLAST, USSR  
BELORUSSIAN MD

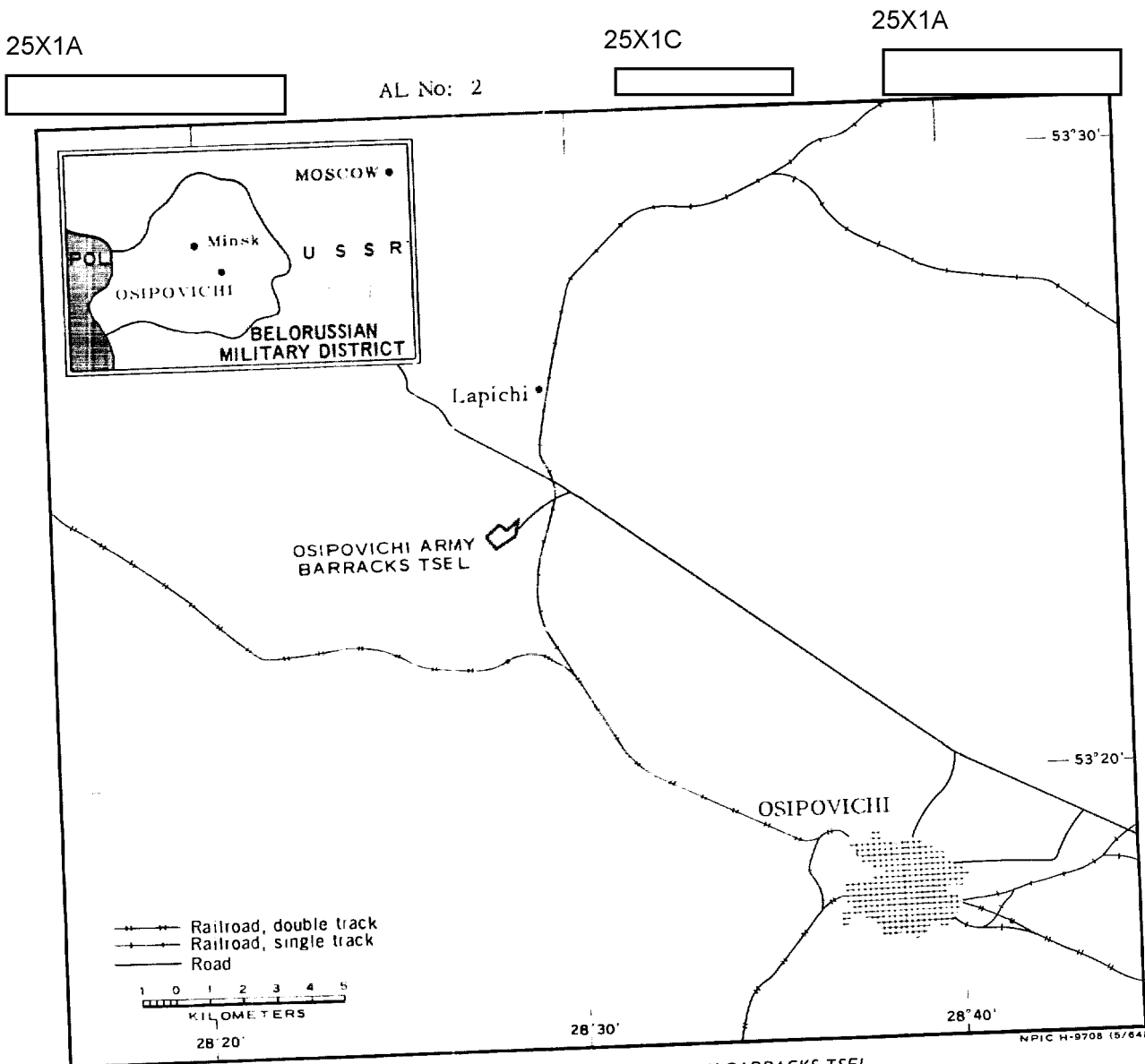


FIGURE 1. LOCATION OF OSIPOVICH I ARMY BARRACKS TSEL.

SUMMARY

Osipovichi Army Barracks Tsel is located 5 kilometers (km) south of Lapichi (53-25N 28-29E) on the north side of the Minsk-Osipovichi railroad (Figure 1). Not served by a rail spur, the installation does have a secondary road connection with the Minsk-Bobruysk highway. Osipovichi Army Barracks Lapichi (AL-1) is located 3.5 km north and Osipovichi military areas AL-1 and AL-2 and TA-1 and TA-2 are located in the Osipovichi area, 16 km to the southwest. The Lapichi Radio Relay and Broadcast Station is located 6 km east on the

primary road between Minsk and Bobruysk.

The installation covers approximately 70 acres and includes one administration building, four barracks, 11 storage buildings and 11 support buildings (Figures 2 and 3).

The area is partially covered by [redacted] 25X1D  
[redacted] photography and is covered by [redacted] 25X1D  
[redacted] missions between [redacted] 25X1D  
[redacted] Comparative analysis revealed the 25X1D  
same general level of usage between [redacted] 25X1D  
and [redacted] with no significant changes. 25X1D

25X1D

DESCRIPTION OF INSTALLATION

Railroad Service

The installation is one km west of the single track branch line from the Minsk-Osipovichi rail line.

Road Service

A secondary probable all-weather access road connects with the Minsk-Bobruysk primary road.

Administration and Troop Housing Areas

Area D (Figure 3) contains one administration building, four barracks and three sup-

25X1D 25X1D

port buildings--all constructed prior to [redacted]  
[redacted] Track activity indicates probable occupancy of the buildings.

General Storage Area

Area E contains eight storage and four support buildings. Track activity indicates probable occupancy of the buildings.

Other Buildings

The northeast section of the installation contains three storage and four support buildings. Track activity indicates probable occupancy of the buildings.

NPIC/R-305/64




FIGURE 2. OSIPOVICH I ARMY BARRACKS TSEL. [REDACTED]

NPIC H-9709 (8/64)

25X1D

- 4 -

NPIC/R-305/64

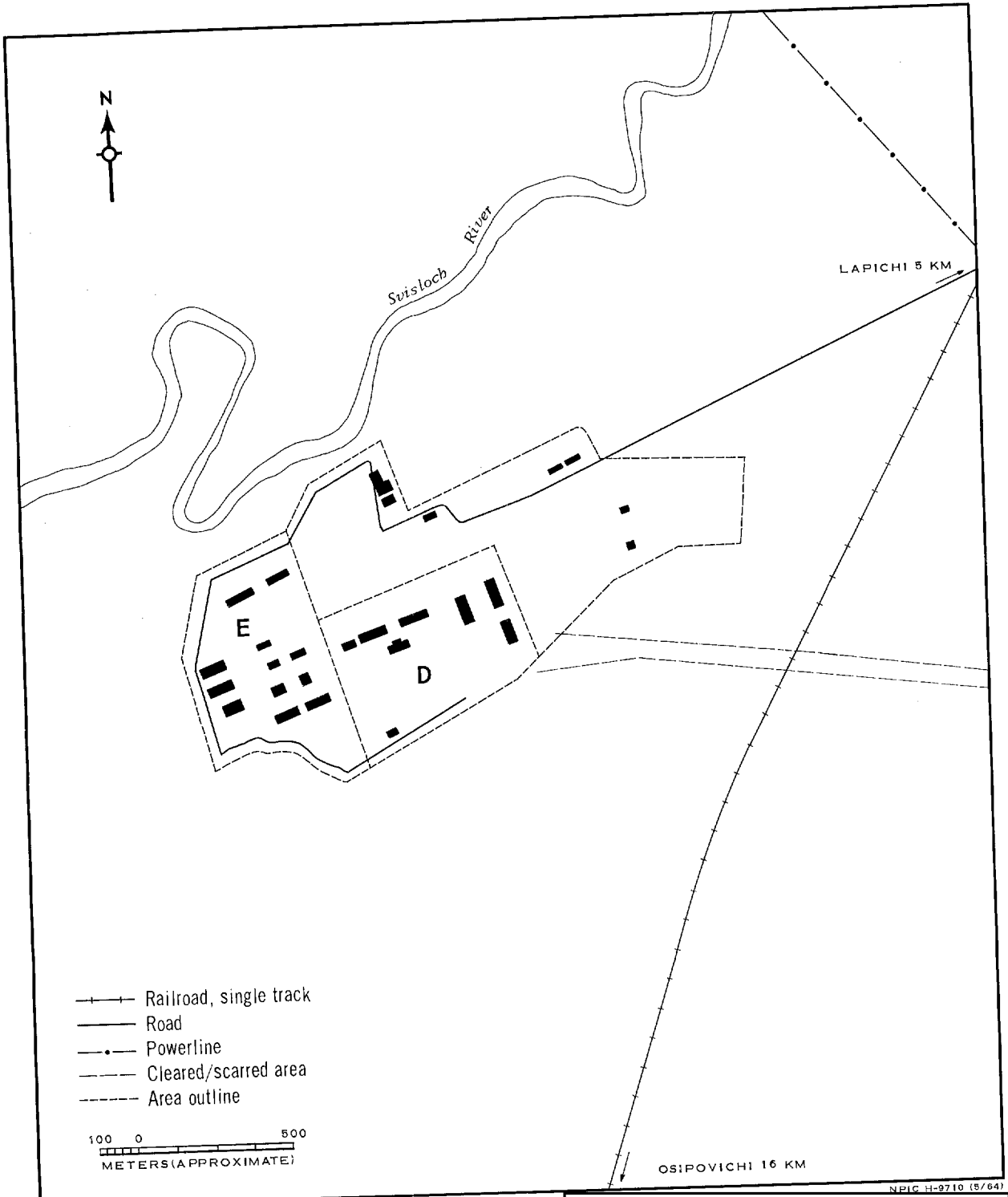



FIGURE 3. OSIPOVICH I ARMY BARRACKS TSEL. Sketch compiled from [redacted]

25X1D

NPIC/R-305/64

25X1D

REFERENCES



MAPS OR CHARTS

US Air Target Chart, Series 200, Sheet 0168-20HL, 2d ed, Oct 62 (SECRET)

DOCUMENTS

ARMY. PIB-TK-26-63, *Lapichi Military Installations*, Apr 63 (TOP SECRET [redacted])

25X1

ARMY. PIM 214-63, *Military Installation Search, 25 Mile Radius of Marina Gorka*, Dec 63 (TOP SECRET [redacted])

25X1

NPIC. NPIC/R-60/64, *Radio Relay and Broadcast Stations at Lapichi, Razdolnoye, and Ulyanovka, USSR*, Jan 64 (TOP SECRET [redacted])

DIA. PC 225/1-1-63, *Installations List, Soviet Ground Forces*, Oct 63 (SECRET, [redacted]) 25X1C

REQUIREMENTS

C-RR-4-81,111 (partial answer)

NPIC PROJECT

N-236/64

---

Approved For Release 2006/01/17 : CIA-RDP78B04560A002200010065-3

**TOP SECRET**

Approved For Release 2006/01/17 : CIA-RDP78B04560A002200010065-3

**TOP SECRET**