

TOP SECRET

PHOTOGRAPHIC INTERPRETATION REPORT


**BARANOVICHI ARMY BARRACKS SW
BARANOVICHI, USSR
BELORUSSIAN MD**



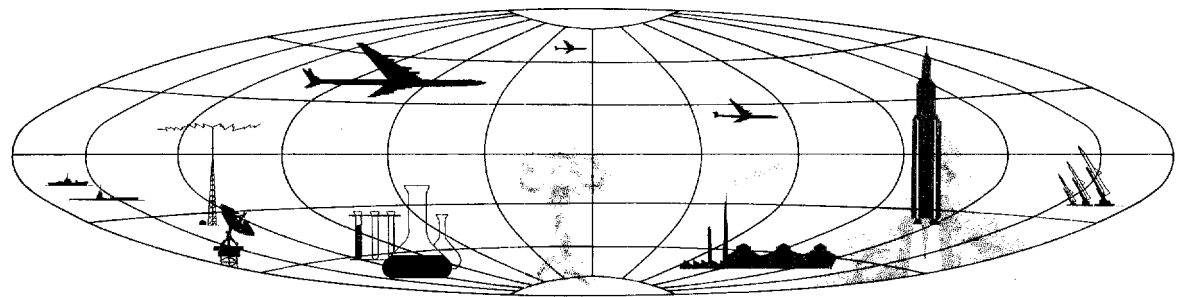
CIA



DIA



NATIONAL PHOTOGRAPHIC INTERPRETATION CENTER



PREFACE

This report is one in a series on Soviet Ground Force and logistic installations being prepared for a DIA/CIA Panel. The series is being coordinated, published and disseminated by NPIC. The photographic analysis is being performed by the NPIC Photographic Analysis Group, the CIA Photographic Intelligence Division (NPIC), and the Production Center 1P1c (DIA). The photographic analysis for this particular report was performed by the NPIC Photographic Analysis Group.

In the interest of uniformity, the titles and letter designators for the facilities observed at these installations are identical with those appearing in the project requirement. When a specific facility is not observed both its title and letter designator are omitted in the report.

Titles and letter designators for the various facilities are as follows: (A) railroad service, (B) road service, (C) landing strips, (D) administrative and troop housing areas, (E) storage areas, (F) ammunition storage areas, (G) POL storage areas, (H) other buildings and facilities, (J) equipment storage/maintenance areas, (K) athletic fields, (L) small arms firing ranges, (M) driver training areas, (N) tank/assault gun firing ranges, (P) flat trajectory firing ranges, (Q) artillery emplacements (batteries), (R) infantry or combined arms field training area or courses, (S) special training facilities, (T) unidentified facilities or tracking activity.

NPIC/R-314/64

BARANOVICHI ARMY BARRACKS SOUTHWEST
(53-06N 025-58E)
BARANOVICHI, BRESTSKAYA OBLAST, USSR
BELORUSSIAN MD

25X1A

25X1C

25X1A

[redacted] AL No: 1 [redacted] [redacted]

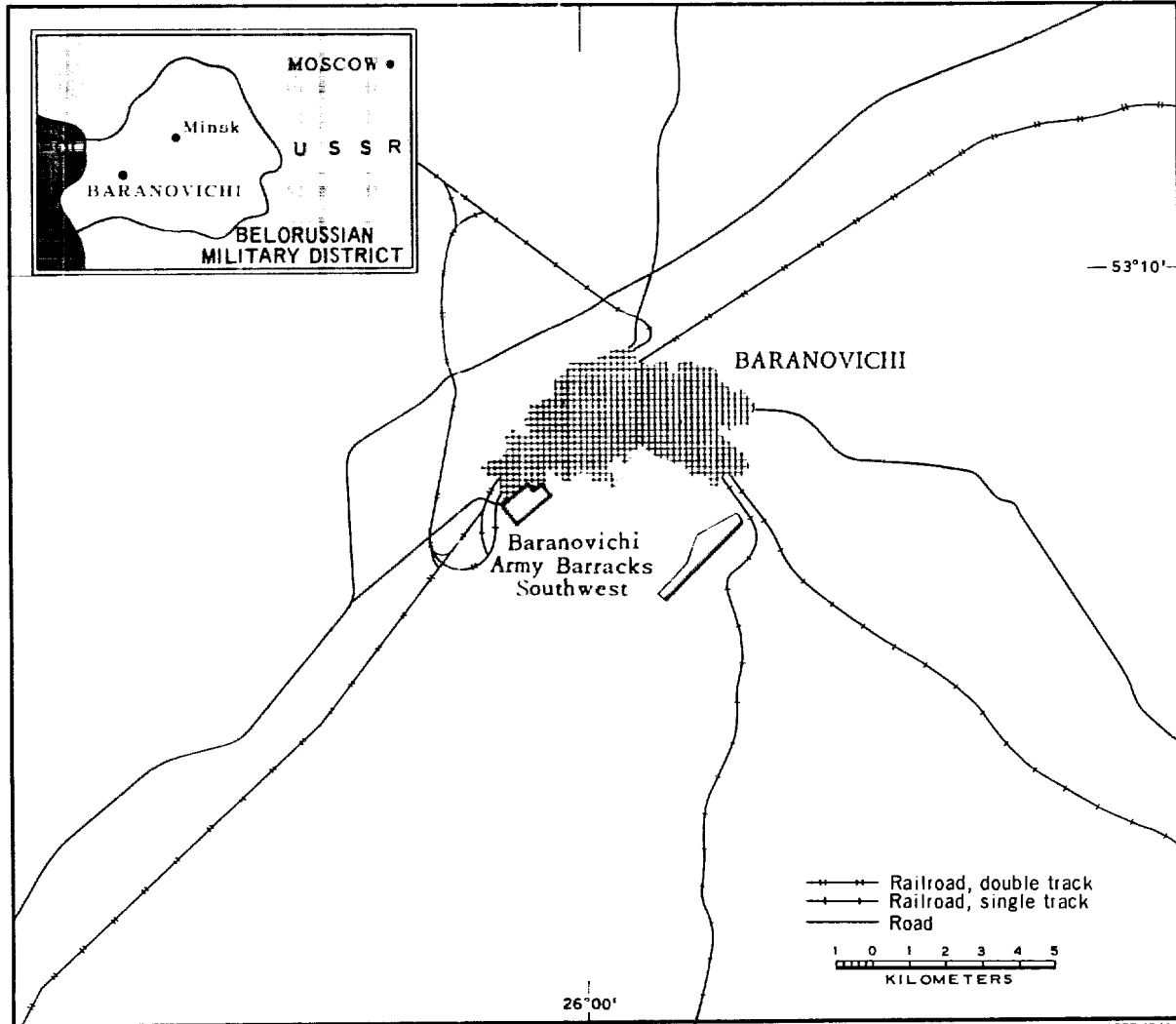


FIGURE 1. LOCATION OF BARANOVICHI ARMY BARRACKS SOUTHWEST.

SUMMARY

Baranovichi Army Barracks Southwest is located on the southwest edge of Baranovichi (Figure 1). The installation is not directly rail served, but a large rail yard borders the north edge. An all-weather primary road gives the installation good access to Lesnaya, Slonim, Brest, and Bobruysk. The Lesnaya Military Training Area (TA-1) is located approximately 8 kilometers (km) southwest with an all-weather road connecting the two installations. Baranovichi Army Barracks East (AL-2) is in close proximity and is connected by a road network with the Army Barracks Southwest.

The installation covers approximately 250 acres and includes two administrative buildings, 10 barracks, 67 storage buildings, two revetted storage buildings, 28 support buildings,

and 21 vehicle storage/maintenance buildings (Figures 2 and 3). A small arms firing range and drill field are also located in the installation.

The area is covered by [redacted] photography and [redacted] missions between [redacted] Comparative analysis revealed the same apparent general level of usage between [redacted] with reduced usage during the winter months. Significant changes from [redacted] include the addition of one barracks, one administrative buildings, 41 storage and two revetted storage buildings, 12 support buildings, and 12 vehicle storage/maintenance sheds. No significant changes have occurred since [redacted]

DESCRIPTION OF INSTALLATION

25X1D

Railroad Service

The installation is not directly rail served; however, it is bordered on the north edge by a rail yard.

[redacted] coverage. Area D2 contains one administrative building and six barracks with heavy track activity evident. Both areas are occupied.

Road Service

A primary all-weather road connecting Baranovichi with Slonim, Brest, and the Baranovichi-Lesnaya Training Area serves the installation. The proximity of the installation to the urban complex gives the installation good access to city streets.

General Storage Areas

Area E1 contains six storage buildings, two constructed since [redacted] 25X1D

Area E2, unsecured, contains 39 small storage buildings, all constructed since [redacted] 25X1D

Areas E3, secured, and E4 contain nine and 13 buildings respectively.

Extensive track activity was observed throughout the areas between [redacted] 25X1D

Administrative and Troop Housing Areas

Area D1 (Figure 3) contains one administrative building, four barracks, and eight support buildings enclosed by a security fence. One administrative, one barracks, and two support buildings have been constructed since

[redacted] 25X1D

Ammunition Storage Areas

Area F contains two revetted, 70- by 35-foot ammunition storage buildings/bunkers constructed since [redacted] 25X1

NPIC/R-314/64



NPIC J-0058 (8/64)

FIGURE 2. BARANOVICHI ARMY BARRACKS SOUTHWEST, [REDACTED]

25X1D

NPIC/R-314/64

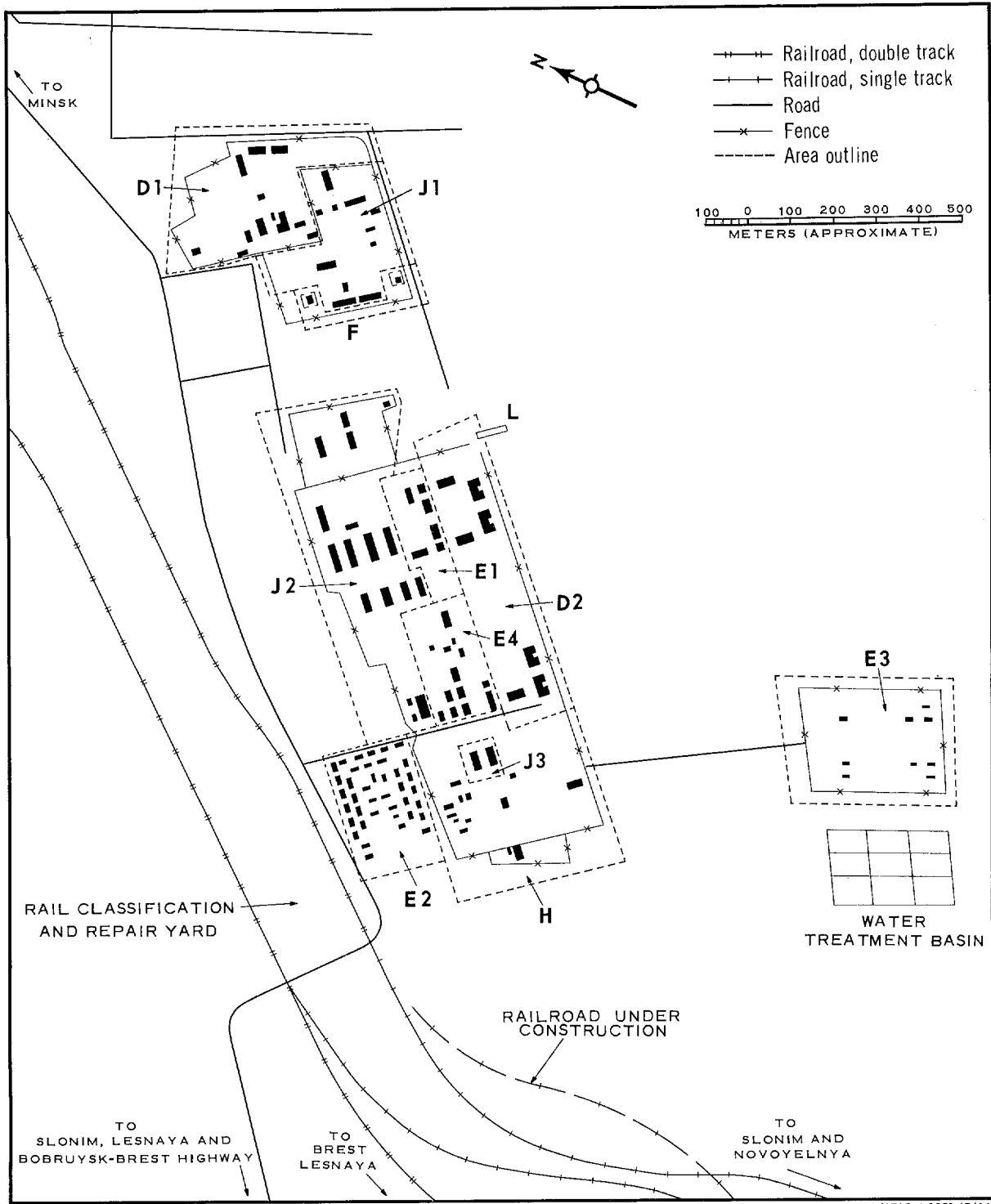


FIGURE 3. BARANOVICHI ARMY BARRACKS SOUTHWEST. Sketch compiled from [redacted]

25X1D

NPIC/R-314/64

Other Buildings

Thirteen support buildings were observed in Area H, eight of which have been constructed since [redacted]

25X1D

by 50 feet, one 100 by 30 feet (new), two 150 by 50 feet (new), one 300 by 80 feet, one 180 by 60 feet (new), and three support buildings. Approximately 10 acres have been added for motor pool space. Three support buildings were also observed.

Equipment Storage/Maintenance Areas

Area J1 contains five vehicle sheds (three 210 by 65 feet and two 185 by 60 feet), and six support buildings. All but two of the 210- by 65-foot sheds and two support buildings are new since [redacted]

25X1D

Area J3 contains a 200- by 65-foot and a 200- by 35-foot building.

Extensive track activity in all areas indicates they are occupied.

25X1D

Area J2 contains the following buildings and sheds: (those new since [redacted] are so indicated) five 320 by 60 feet (new), four 180


Small Arms Firing Range

A new, 430- by 70-foot small arms firing range (Area L, Figure 3) was observed. The small range observed in [redacted] has been removed.

25X1D

25X1D

REFERENCES



MAPS OR CHARTS

US Air Target Chart, Series 200, Sheet 188-18HL, 3d ed, Dec 62 (SECRET)

US Air Target Complex Chart, Series 100, Sheet S0168-9981, 2d ed, Feb 64 (SECRET)

DOCUMENTS

Army. DPIR-1-57, *Military Installations, Slonim-Baranovich, USSR*, Jan 57 (TOP SECRET [redacted])

Army. PIB-TK-19-63, *Baranovich Army Barracks Southwest*, Mar 63 (TOP SECRET [redacted])

DIA. PC 225/1-1-63, *Installation List, Soviet Ground Forces*, Oct 63 (SECRET [redacted])

DIA. PC 225/1-2-63, *Training Areas, Soviet Ground Forces*, Oct 63 (SECRET [redacted])

REQUIREMENT

C-RR4-81,111 (partial answer)

NPIC PROJECT

N-236/64

25X1C

25X1C

25X1

25X1

25X1C

TOP SECRET
Approved For Release 2006/01/17 : CIA-RDP78B04560A002200010074-3

Approved For Release 2006/01/17 : CIA-RDP78B04560A002200010074-3
TOP SECRET