

BEST COPY

Available

OF PHOTOS FOLLOWS
THRUOUT FOLDER

Copy 106
6 Pages

NPIC/R-318/64
May 1964



PHOTOGRAPHIC INTERPRETATION REPORT

POL STORAGE AREA PINSK, USSR BELORUSSIAN MD



CIA



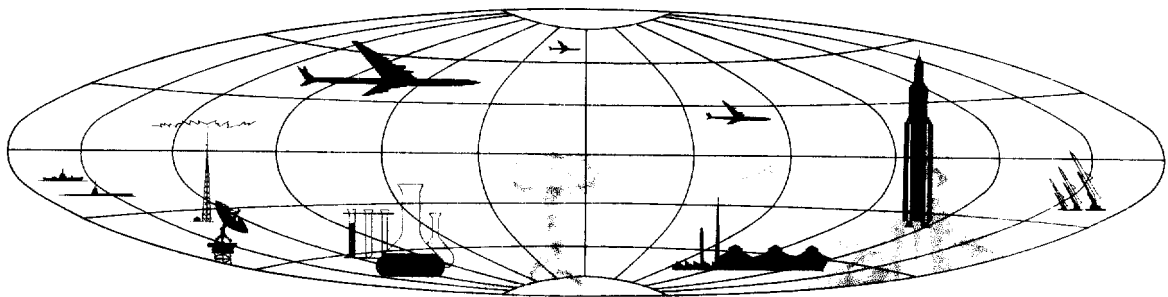
DIA

Handle Via **TALENT - KEYHOLE** Control Only

WARNING

This document contains classified information affecting the national security of the United States within the meaning of the espionage laws U. S. Code Title 18, Sections 793 and 794. The law prohibits its transmission or the revelation of its contents in any manner to an unauthorized person, as well as its use in any manner prejudicial to the safety or interest of the United States or for the benefit of any foreign government to the detriment of the United States. It is to be seen only by personnel especially indoctrinated and authorized to receive TALENT-KEYHOLE information. Its security must be maintained in accordance with KEYHOLE and TALENT regulations.

NATIONAL PHOTOGRAPHIC INTERPRETATION CENTER



TOP SECRET

GROUP 1
Excluded from automatic
downgrading and declassification

PREFACE

This report is one in a series on Soviet Ground Force and logistic installations being prepared for a DIA/CIA Panel. The series is being coordinated, published and disseminated by NPIC. The photographic analysis is being performed by the NPIC Photographic Analysis Group, the CIA Photographic Intelligence Division (NPIC), and the Production Center IPIC (DIA). The photographic analysis for this particular report was performed by the NPIC Photographic Analysis Group.

In the interest of uniformity, the titles and letter designators for the facilities observed at these installations are identical with those appearing in the project requirement. When a specific facility is not observed both its title and letter designator are omitted in the report.

Titles and letter designators for the various facilities are as follows: (A) railroad service, (B) road service, (C) landing strips, (D) administrative and troop housing areas, (E) storage areas, (F) ammunition storage areas, (G) POL storage areas, (H) other buildings and facilities, (J) equipment storage/maintenance areas, (K) athletic fields, (L) small arms firing ranges, (M) driver training areas, (N) tank/assault gun firing ranges, (P) flat trajectory firing ranges, (Q) artillery emplacements (batteries), (R) infantry or combined arms field training area or courses, (S) special training facilities, (I) unidentified facilities or tracking activity.

NPIC/R-318/64

POL STORAGE AREA
(52-07N 026-07E)
PINSK, BRESTSKAYA OBLAST, USSR
BELORUSSIAN MD
25X1C

BE No: None

AL No: None



COMOR No: None

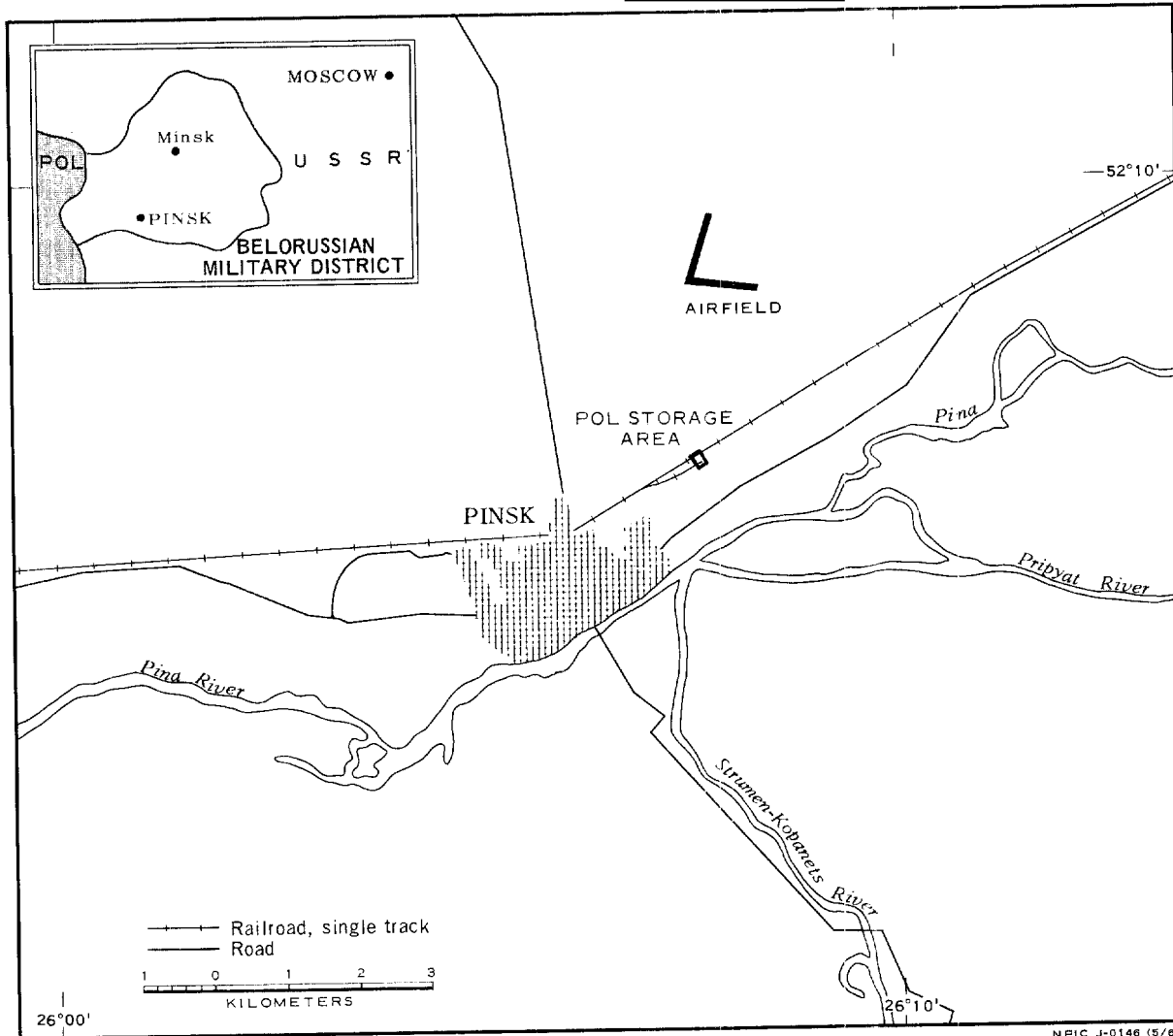


FIGURE 1. LOCATION OF POL STORAGE AREA, PINSK.

SUMMARY

25X1D

A POL storage area is located on the eastern outskirts of Pinsk (52-07N 026-07E) on the south side of the Brest-Litovskaya rail line (Figure 1). The installation is served by a spur from this line and has access via all-weather secondary roads to the Pinsk urban area. A SA-0 SAM site and related facilities are located approximately 4.5 kilometers (km) west and a Military Barracks Area is located approximately 10

km west.

The secured POL storage area covers approximately 17 acres and contains 11 vertical tanks and 2 rows of probable horizontal tanks. The installation was covered by four KEYHOLE Missions between [REDACTED]

Comparative analysis of KEYHOLE photography of [REDACTED] indicates no apparent change in the level of usage.

DESCRIPTION OF INSTALLATION

25X1D

Railroad Service

This installation is connected by a rail spur to the Brest-Litovskaya railroad line. The spur appears to pass through the fenced installation to form a "Y", with a return track outside the installation.

Road Service

This storage area is served by secondary all-weather roads with connections to the primary roads of Pinsk.

POL Storage Tanks

Area G1 contains two vertical tanks and two banks of horizontal tanks. Comparative analysis reveals the same level of usage for the tanks, but the small scale of photography precludes mensuration.

Area G2 contains two vertical tanks, [REDACTED] feet in diameter, and seven vertical tanks, [REDACTED] feet in diameter.

Support Buildings

Three small support buildings are located in the POL storage area.

25X1D

NPIC/R-318/64



FIGURE 2. POL STORAGE AREA, PINSK.

NPIC J-0147 (5/64)

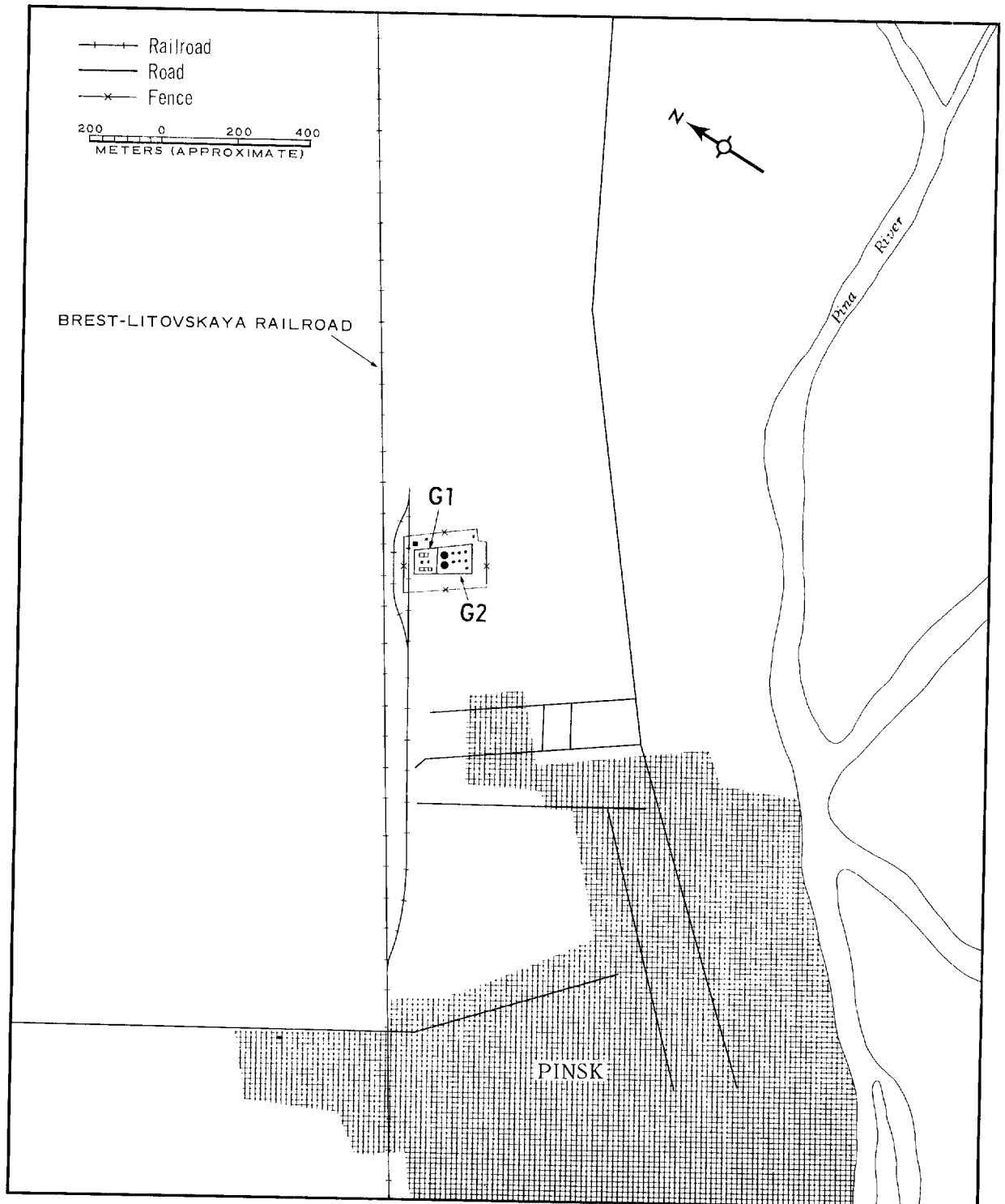


FIGURE 3. POL STORAGE AREA, PINSK. Sketch compiled from [REDACTED]


NPIC J-0148 (5/64)

NPIC/R-318/64

REFERENCES

25X1D

PHOTOGRAPHY



MAPS OR CHARTS

US Air Target Chart, Series 200, Sheet 0168-23HL, 2d ed, Jan 63 (SECRET)

US Air Target Mosaic, Series 25, Sheet 0168-8648-25MA, 1st ed. Apr 55 (CONFIDENTIAL)

REQUIREMENT

C-RR-4-81,111 (partial answer)

NPIC PROJECT

N-236/64

TOP SECRET

Approved For Release 2000/05/09 : CIA-RDP78B04560A002300010001-2

Approved For Release 2000/05/09 : CIA-RDP78B04560A002300010001-2

TOP SECRET