


~~TOP SECRET~~

NPIC/R-556/64

July 1964



25X1

Copy 005

4 Pages

PHOTOGRAPHIC INTERPRETATION REPORT

ASSOCIATED LARGE REVETMENTS, BREST SAM SITE A11-2, USSR

Declass Review by
NIMA/DOD



CIA

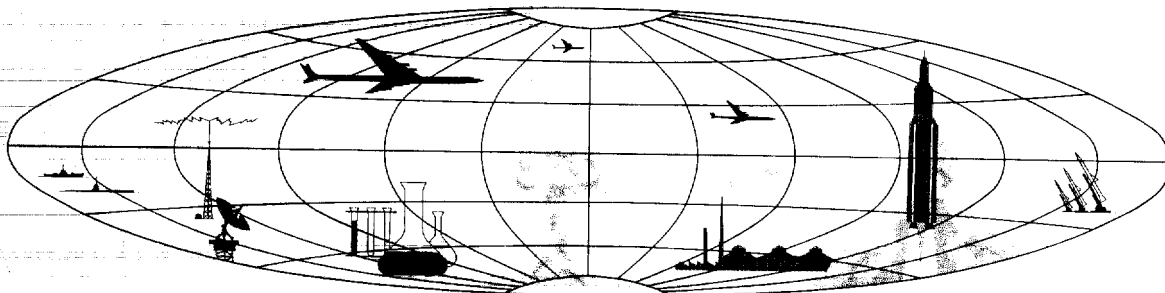


DIA



25X1

NATIONAL PHOTOGRAPHIC INTERPRETATION CENTER



~~TOP SECRET~~

GROUP 1
Excluded from automatic
downgrading and declassification

ASSOCIATED LARGE REVETMENTS,
BREST SAM SITE A11-2, USSR

Brest SAM Site A11-2, [redacted] is located at 52-03-10N 23-53-20E, 7.5 nautical miles (nm) east-southeast of Brest (Figure 1).

Three large revetments situated adjacent to the site perimeter road (Figures 2 and 3) were identified on [redacted]

[redacted] One revetment, approximately 100 by 90 feet, is located about 450 feet southeast

of the center of the site; another revetment, approximately 85 by 65 feet, is about 480 feet west-southwest of the center of the site; the third, approximately 70 by 65 feet, is about 600 feet east-northeast of the center of the site. All three are generally rectangular and appear to be drive-through. Two contain unidentified objects approximately 25 feet long.

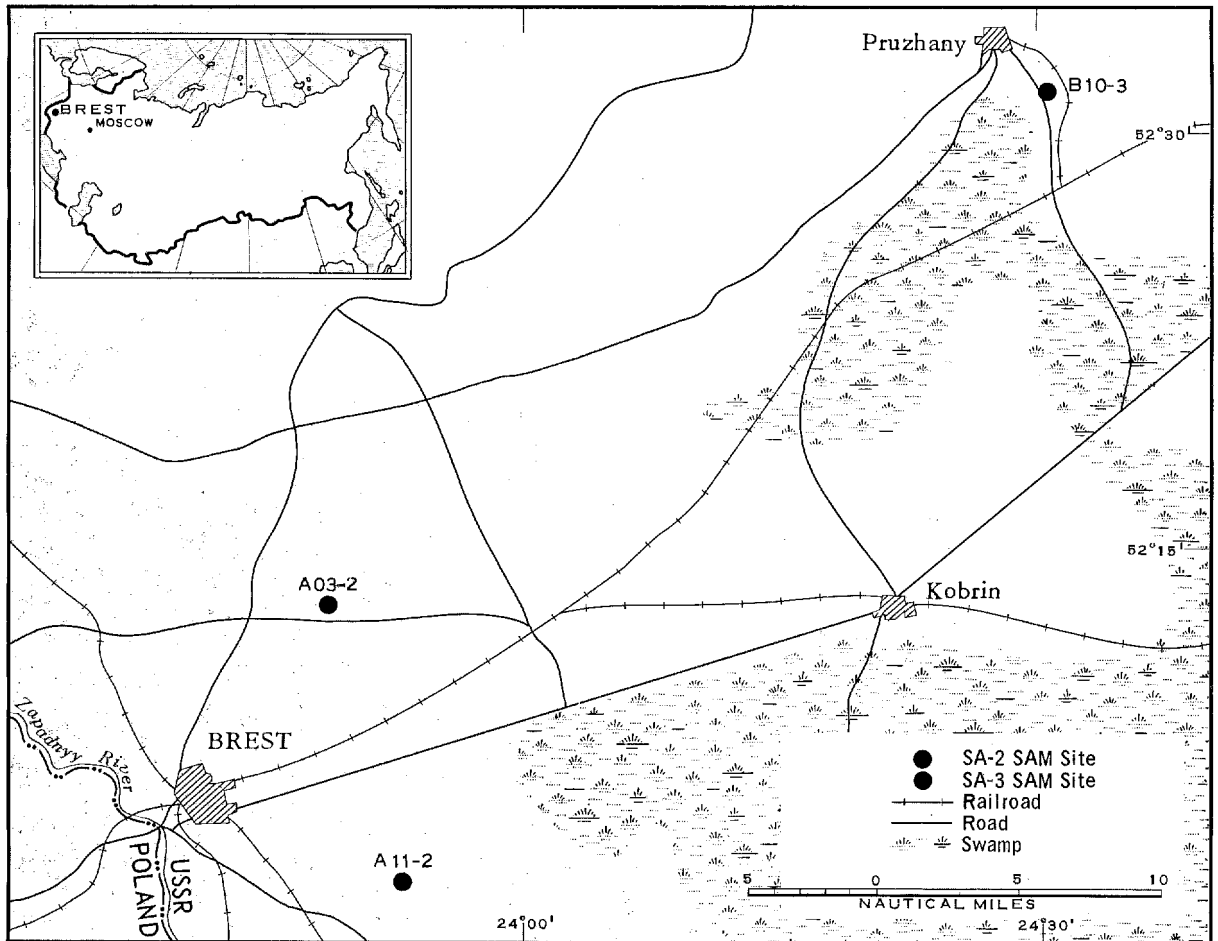


FIGURE 1. LOCATION OF BREST SAM SITE A11-2.

25X1

Approved For Release 2003/05/14 : CIA-RDP78B04560A002400010013-8

TOP SECRET

Approved For Release 2003/05/14 : CIA-RDP78B04560A002400010013-8

25X1



FIGURE 2. BREST SAM SITE A11-2.

25X1
25X1
25X1

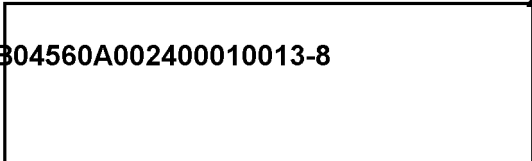
Approved For Release 2003/05/14 : CIA-RDP78B04560A002400010013-8

25X1

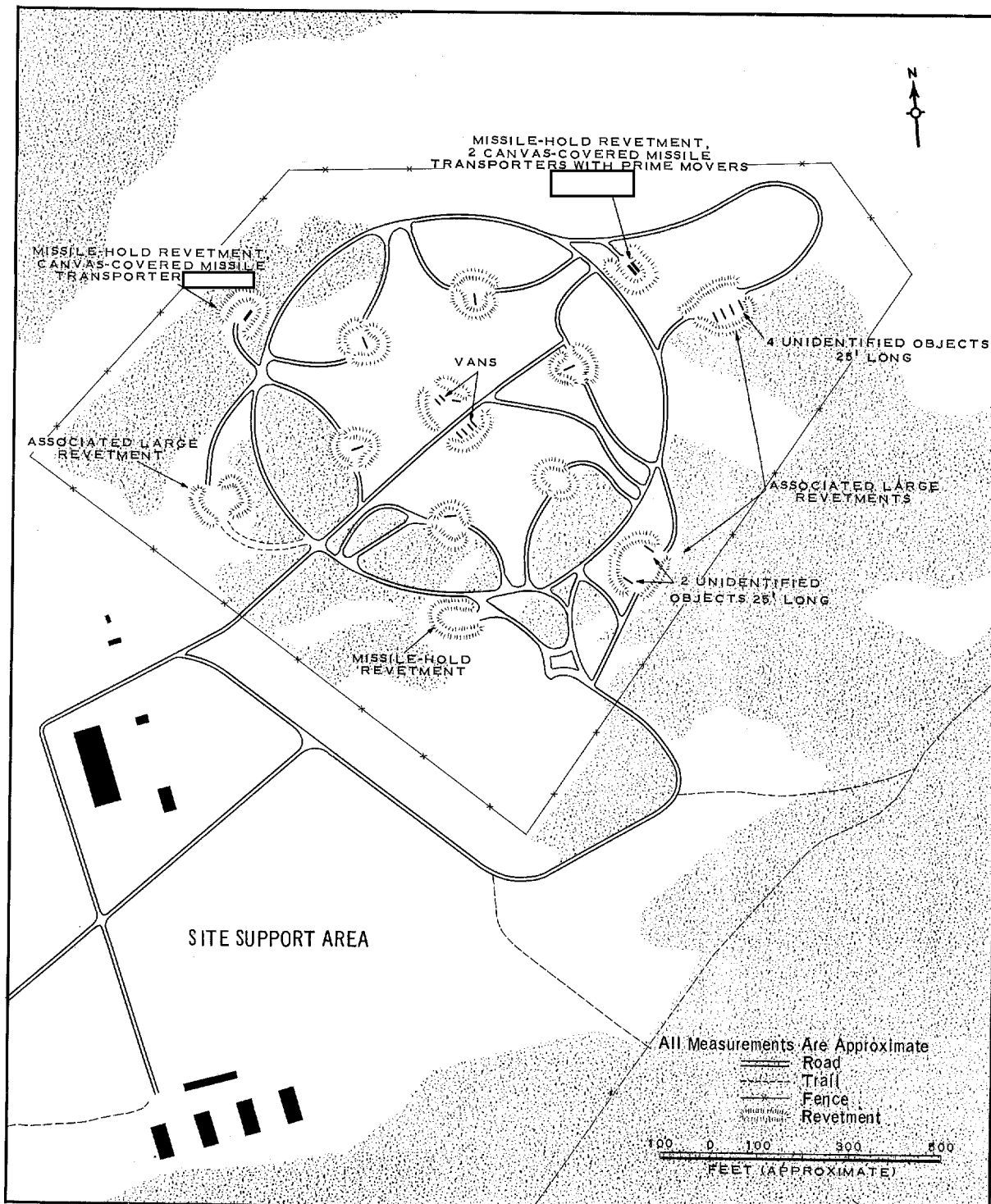
TOP SECRET

Approved For Release 2003/05/14 : CIA-RDP78B04560A002400010013-8

25X1



25X1



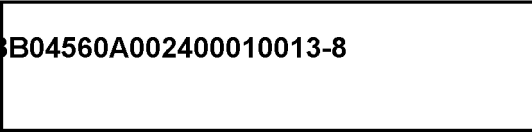
25X1

FIGURE 3. LAYOUT OF BREST SAM SITE A11-2.

25X1

Approved For Release 2003/05/14 : CIA-RDP78B04560A002400010013-8

TOP SECRET



25X1

25X1

25X1

25X1
25X1

This SAM site was identified on [redacted] photography of [redacted] when it appeared complete. The three revetments were not present at that time, but on [redacted] coverage of [redacted] they were under construction. The revetments were next observed, and appeared complete, on the [redacted] coverage and on [redacted] photography of [redacted]. The site support area was complete when the SAM

site was identified, and no change had taken place by [redacted]. The roads through the large revetments connect with the site perimeter road and have not changed since first observed on [redacted] photography.

25X1

25X1

The nearest SA-2 SAM site with similar large revetments is Brest SAM Site A03-2, located 10 nm to the north-northwest. Pruzhany MRBM Complex SAM Site B10-3 is located 36 nm to the northeast.

25X1
25X1
25X1

REFERENCES

PHOTOGRAPHY

[redacted]

25X1

MAPS OR CHARTS

DIA. US Air Target Chart, Series 200, Sheet 0168-22HL, 2d ed, Feb 63, scale 1:200,000 (SECRET).

REQUIREMENT

CIA. C-RR4-81,474

NPIC PROJECT

N-663/64

25X1

TOP SECRET