

NPIC/R-577/64

July 1964

PHOTOGRAPHIC INTERPRETATION REPORT

Copy 1 of 1
6 Pages

25X1

CHULYM ORDNANCE DEPOT PAVLOSKIY CHULYM, USSR SIBERIAN MD


Declass Review by
NIMA/DOD



CIA

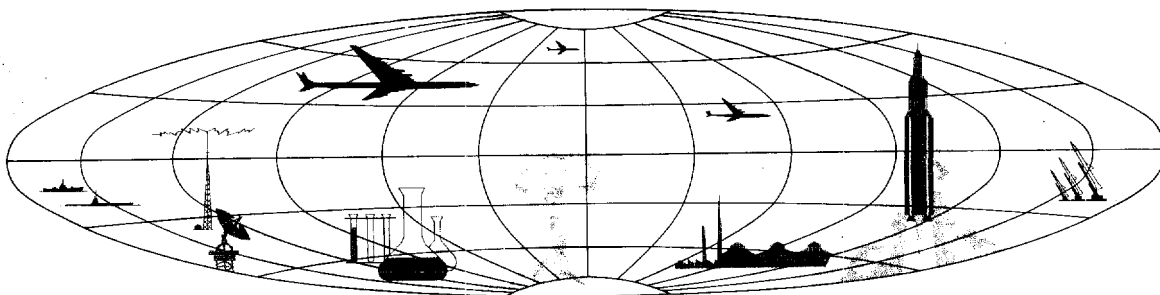


DIA



25X1

NATIONAL PHOTOGRAPHIC INTERPRETATION CENTER



TOP SECRET

25X1

TOP SECRET

Approved For Release 2003/05/14 : CIA-RDP78B04560A002400010033-6

25X1

NPIC/R-577/64

PREFACE

This report is one in a series on Soviet Ground Force and Logistic installations being prepared for a DIA/CIA Panel. The series is being coordinated, published and disseminated by NPIC. The photographic analysis is being performed by the NPIC Photographic Analysis Group, the CIA Photographic Intelligence Division (NPIC), and the Production Center 1P1c (DIA). The photographic analysis for this particular report was performed by the CIA Photographic Intelligence Division.

In the interest of uniformity, the titles and letter designators for the facilities observed at these installations are identical with those appearing in the project requirement. When a specific facility is not observed both its title and letter designator are omitted in the report.

Titles and letter designators for the various facilities are as follows: (A) railroad service, (B) road service, (C) landing strips, (D) administrative and troop housing areas, (E) storage areas, (F) ammunition storage areas, (G) POL storage areas, (H) other buildings and facilities, (J) equipment storage/maintenance areas, (K) athletic fields, (L) small arms firing ranges, (M) driver training areas, (N) tank/assault gun firing ranges, (P) flat trajectory firing ranges, (Q) artillery emplacements (batteries), (R) infantry or combined arms field training areas or courses, (S) special training facilities, (T) unidentified facilities or tracking activity.

25X1

TOP SECRET

25X1

25X1

TOP SECRET

Approved For Release 2003/05/14 : CIA-RDP78B04560A002400010033-6

25X1

NPIC/R-577/64

CHULYM ORDNANCE DEPOT PAVLOVSKIY

(55-06N 080-48E)

CHULYM, NOVOSIBIRSKAYA OBLAST, USSR

SIBERIAN MD

25X1

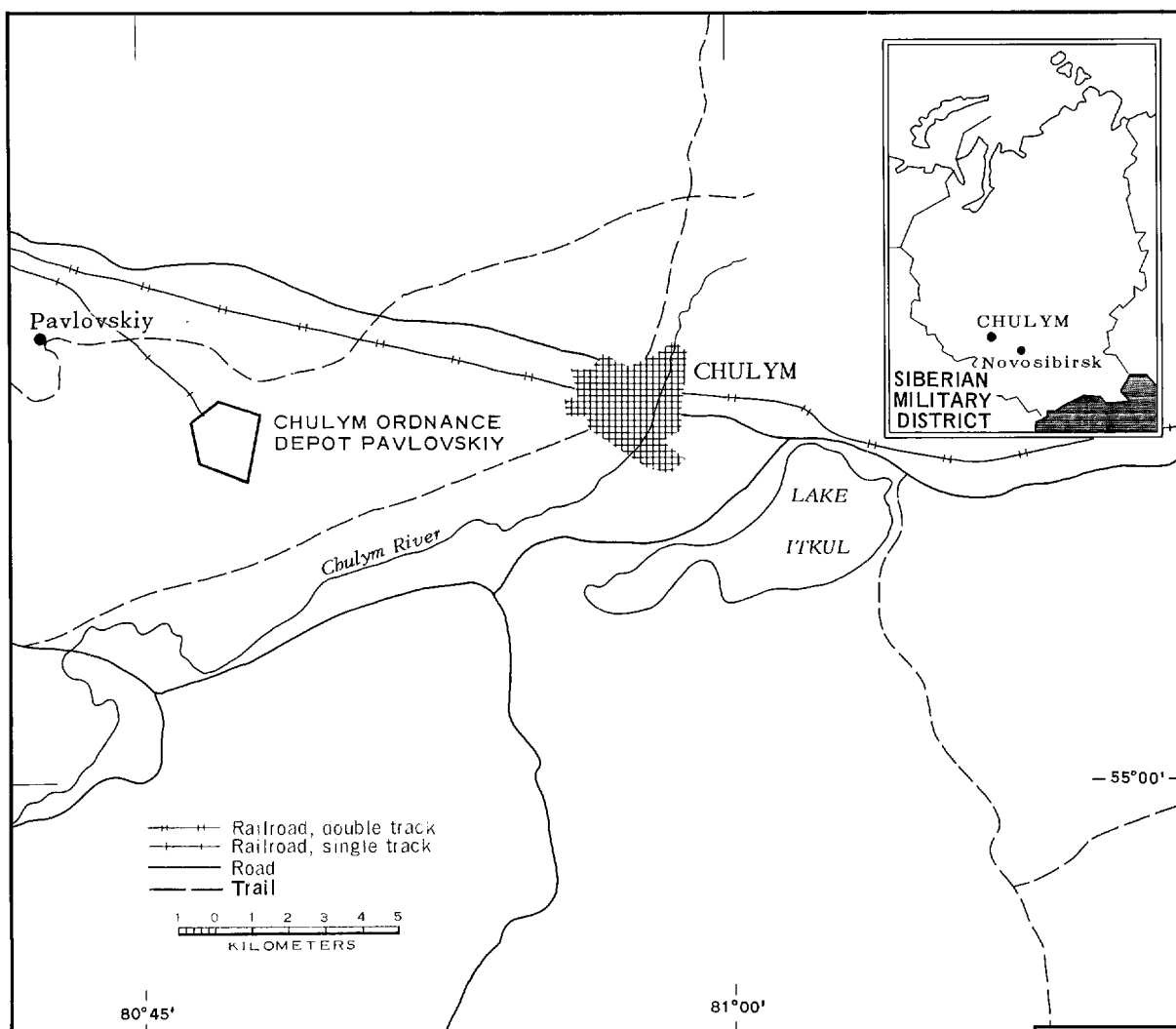


FIGURE 1. LOCATION OF CHULYM ORDNANCE DEPOT PAVLOVSKIY.

25X1

25X1

- 2 -

Approved For Release 2003/05/14 : CIA-RDP78B04560A002400010033-6

TOP SECRET

25X1

TOP SECRET

25X1

Approved For Release 2003/05/14 : CIA-RDP78B04560A002400010033-6

NPIC/R-577/64

SUMMARY

The Chulym Ordnance Depot Pavlovskiy is located 138 kilometers (km) west of Novosibirsk, 11 km west of Chulym, and five km east-south-east of Pavlovskiy (Figure 1). The installation is served by a 10 km spur of the Omsk-Novosibirsk rail line and by unimproved secondary roads. It consists of a storage area and an associated support area covering a total of approximately 860 acres. The installation (Figures 2 and 3) contains 261 buildings, including 200 revetted storage buildings, two support buildings, and one transshipment shed within a double-fenced area. The support area, approximately one km north-northeast of the secured storage area, contains 46 administrative/sup-

port buildings. A second group of five buildings is located on the north corner of the secured storage area adjacent to the rail spur. Seven probable guard posts are located around the perimeter of the secured storage area.

The latest available photography, Mission [] confirms the presence of winter activity within the support area. There have been no apparent changes at this installation since it was first observed on Mission []

This installation was covered by [] missions between [] []

DESCRIPTION OF INSTALLATION

Railroad Service

The installation is served by a 10 km spur of the Omsk-Novosibirsk railroad. One [] transshipment shed is located along the spur.

Road Service

Unimproved secondary roads serve the installation.

Administrative and Troop Housing Area

Area D contains 46 administrative/support buildings with a function which cannot be determined from available photography.

Ammunition Storage Area

Area F contains one hundred 70- by 40-foot revetted storage buildings and one hundred [] revetted storage buildings. The buildings are divided by type into western and eastern sections. This area is double secured.

Seven probable guard posts, six secured and one unsecured, are located around the perimeter of the storage area. Two probable guard posts are located within the firebreak on the north-east side of the storage area.

Other Buildings

Five support buildings are located near the north corner of the secured storage area, adjacent to the rail spur. They may function as maintenance and/or general storage buildings.

25X1

25X1

25X1

TOP SECRET

Approved For Release 2003/05/14 : CIA-RDP78B04560A002400010033-6

25X1

25X1

NPIC/R-577/64

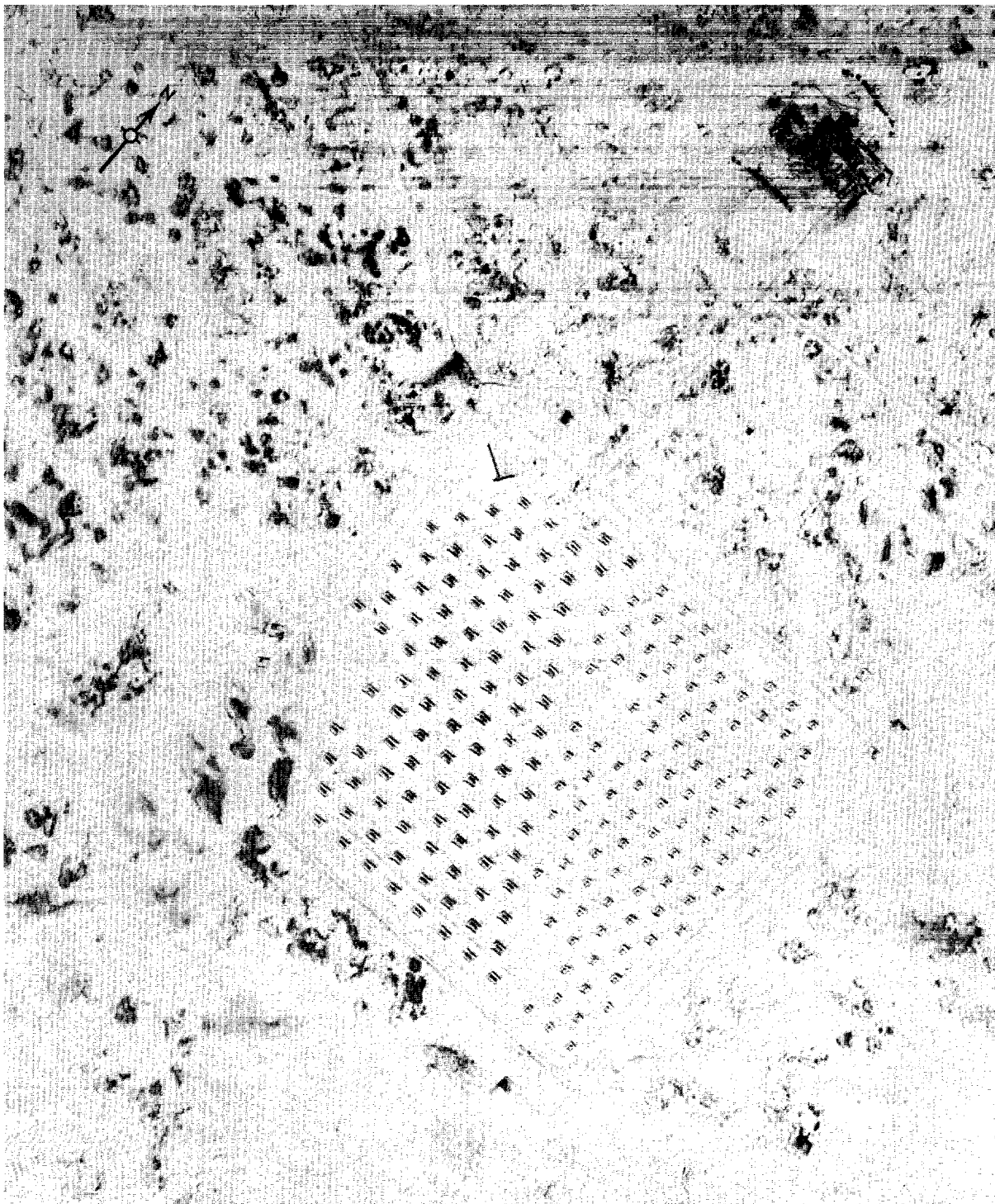


FIGURE 2. CHULYM ORDNANCE DEPOT PAVLOVSKIY,

25X1
25X1
25X1

Approved For Release 2003/05/14 : CIA-RDP78B04560A002400010033-6

TOP SECRET

25X1

25X1

TOP SECRET

25X1

Approved For Release 2003/05/14 : CIA-RDP78B04560A002400010033-6

NPIC/R-577/64

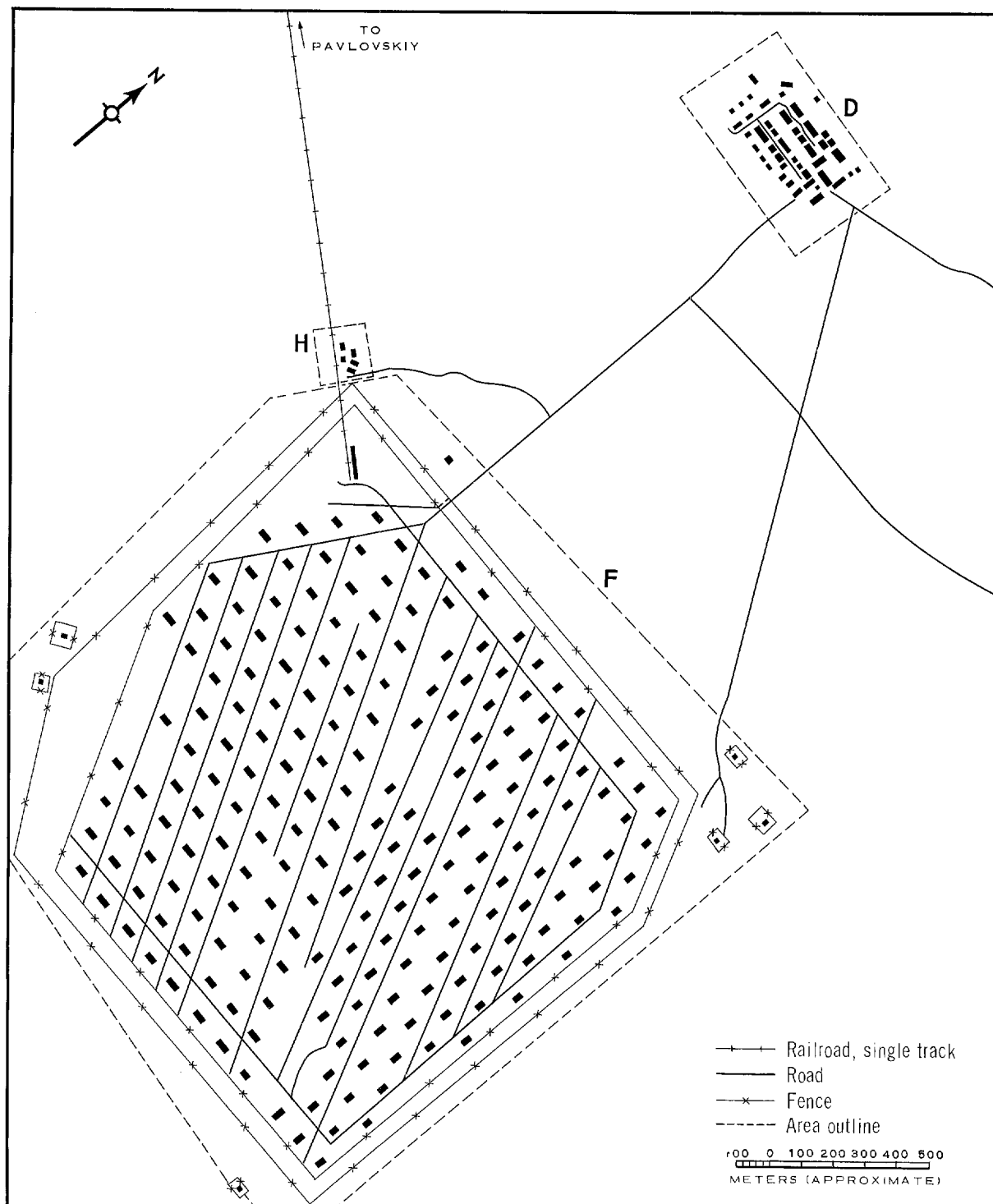


FIGURE 3. CHULYM ORDNANCE DEPOT PAVLOVSKIY. Sketch compiled from

Approved For Release 2003/05/14 : CIA-RDP78B04560A002400010033-6

TOP SECRET

25X1

25X1

TOP SECRET

Approved For Release 2003/05/14 : CIA-RDP78B04560A002400010033-6

25X1

25X1

NPIC/R-577/64

REFERENCES

25X1



MAPS OR CHARTS

US Air Target Chart, Series 200, Sheet 0162-9HL, 2d ed, Aug 62 (SECRET)

REQUIREMENT

C-RR4-81,110 (partial answer)

NPIC PROJECT

S-523/64

25X1

TOP SECRET

Approved For Release 2003/05/14 : CIA-RDP78B04560A002400010033-6

TOP SECRET

Approved For Release 2003/05/14 : CIA-RDP78B04560A002400010033-6