


NPIC/R-664/64
August 1964



PHOTOGRAPHIC INTERPRETATION REPORT



25X1

Copy 107
6 Pages

KHMELNITSKIY AMMUNITION DEPOT GRECHANY KHMELNITSKIY, USSR CARPATHIAN MD

Declass Review by
NIMA/DOD



CIA

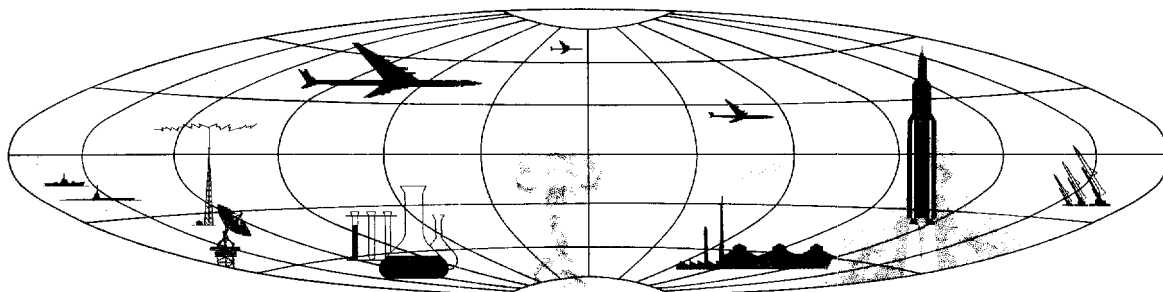


DIA



25X1

NATIONAL PHOTOGRAPHIC INTERPRETATION CENTER



~~TOP SECRET~~

GROUP 1
Excluded from automatic
downgrading and declassification

25X1

Approved For Release 2003/05/14 : CIA-RDP78B04560A002400010115-5

TOP SECRET

B04560A002400010115-5

25X1

NPIC/R-664/64

PREFACE

This report is one in a series on Soviet Ground Force and Logistic installations being prepared for a DIA/CIA Panel. The series is being coordinated, published and disseminated by NPIC. The photographic analysis is being performed by the NPIC Photographic Analysis Group, the CIA Photographic Intelligence Division (NPIC), and the Production Center 1P1c (DIA). The photographic analysis for this particular report was performed by the Production Center 1P1c.

In the interest of uniformity, the titles and letter designators for the facilities observed at these installations are identical with those appearing in the project requirement. When a specific facility is not observed both its title and letter designator are omitted in the report.

Titles and letter designators for the various facilities are as follows: (A) railroad service, (B) road service, (C) landing strips, (D) administrative and troop housing areas, (E) storage areas, (F) ammunition storage areas, (G) POL storage areas, (H) other buildings and facilities, (J) equipment storage/maintenance areas, (K) athletic fields, (L) small arms firing ranges, (M) driver training areas, (N) tank/assault gun firing ranges, (P) flat trajectory firing ranges, (Q) artillery emplacements (batteries), (R) infantry or combined arms field training areas or courses, (S) special training facilities, (T) unidentified facilities or tracking activity.

25X1

B04560A002400010115-5

25X1

25X1

TOP SECRET

Approved For Release 2003/05/14 : CIA-RDP78B04560A002400010115-5

NPIC/R-664/64

KHMELNITSKIY AMMUNITION DEPOT GRECHANY

(49-27N 026.52E)

KHMELNITSKIY, KHMELNITSKAYA OBLAST, USSR

CARPATHIAN MD

25X1

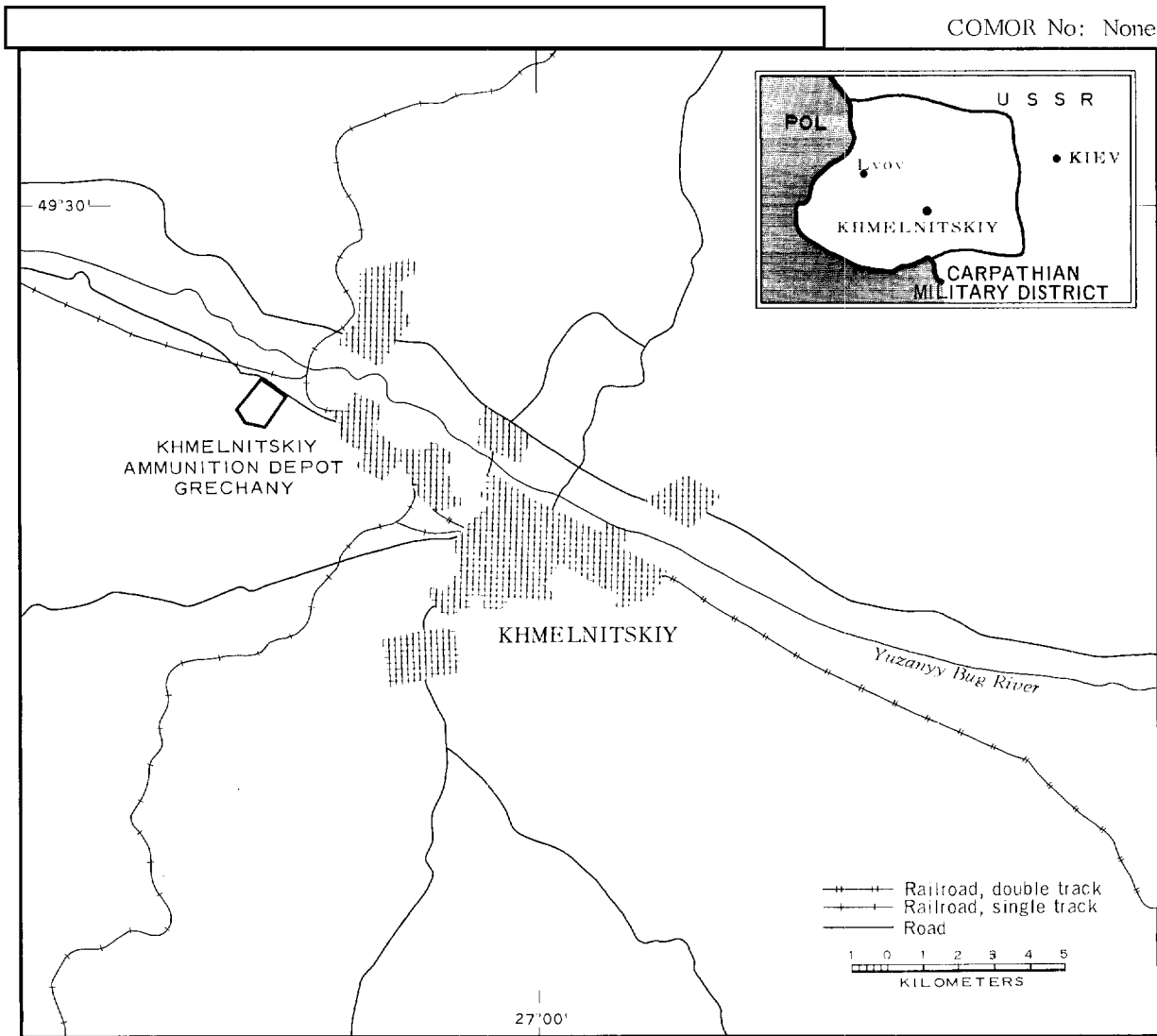


FIGURE 1. LOCATION OF KHMELNITSKIY AMMUNITION DEPOT GRECHANY.

25X1
25X1

Approved For Release 2003/05/14 : CIA-RDP78B04560A002400010115-5

TOP SECRET

Approved For Release 2003/05/14 : CIA-RDP78B04560A002400010115-5

NPIC/R-664/64

SUMMARY

A fenced explosives storage area is located 10 kilometers (km) west-northwest of the center of Khmelniyskiy, near the double-track Khmelniyskiy-Maryanovka rail line. A two-to four-lane road, possibly of concrete construction, also connects the two cities and serves the installation (Figure 1). The area occupies approximately 300 acres, part of which is in heavy vegetation.

Of the 39 buildings in the installation (Figures 2 and 3), nine are heavily revetted and in the open and five are in the open but not revetted. Twelve buildings are in the

vegetated area; three of these appear to be in niches or dugouts made in a shallow hillside. The dugouts are served by a road extending from a rail-to-road transshipment point about 900 meters west. Thirteen other barracks, administration, and general storage buildings are located at the north end of the installation. The limit of the security fence near the administration area cannot be defined.

[redacted] was used in the compilation of this report. A comparative analysis of [redacted] missions [redacted] reveals no significant changes.

25X1
25X1
25X1

DESCRIPTION OF INSTALLATION

Railroad Service

A spur, probably single-track, extends approximately 300 meters from the double-track Khmelniyskiy-Maryanovka main line to a road transshipment point about 900 meters from the installation. A 135-by 70-foot warehouse is at the transshipment point (A).

Road Service

A crushed rock/gravel road, probable two-lane, extends from the installation to a nearby multi-lane, probably concrete, highway.

Administrative and Troop Housing Area

Area D probably accommodates a per-

manently based housekeeping force. It contains three probable multistory barracks, one T-shaped administration building, three probable support buildings, and seven probable general storage buildings.

Ammunition Storage Areas

Area F contains six 190- by 65-foot buildings, three 100- by 65-foot buildings, three 105- by 65-foot bunkers, and 13 buildings ranging from 105 by 35 feet to 105 by 50 feet. The nine buildings in the open are heavily revetted.

[redacted]

25X1

TOP SECRET
Approved For Release 2003/05/14 : CIA-RDP78B04560A002400010115-5

25X1

NPIC-R-664/64



FIGURE 2. KHMELNITSKIY AMMUNITION DEPOT GRECHANY, USSR, [REDACTED]

25X1

Approved For Release 2003/05/14 : CIA-RDP78B04560A002400010115-5
TOP SECRET

25X1

25X1

25X1

TOP SECRET

Approved For Release 2003/05/14 : CIA-RDP78B04560A002400010115-5

NPIC/R-664/64

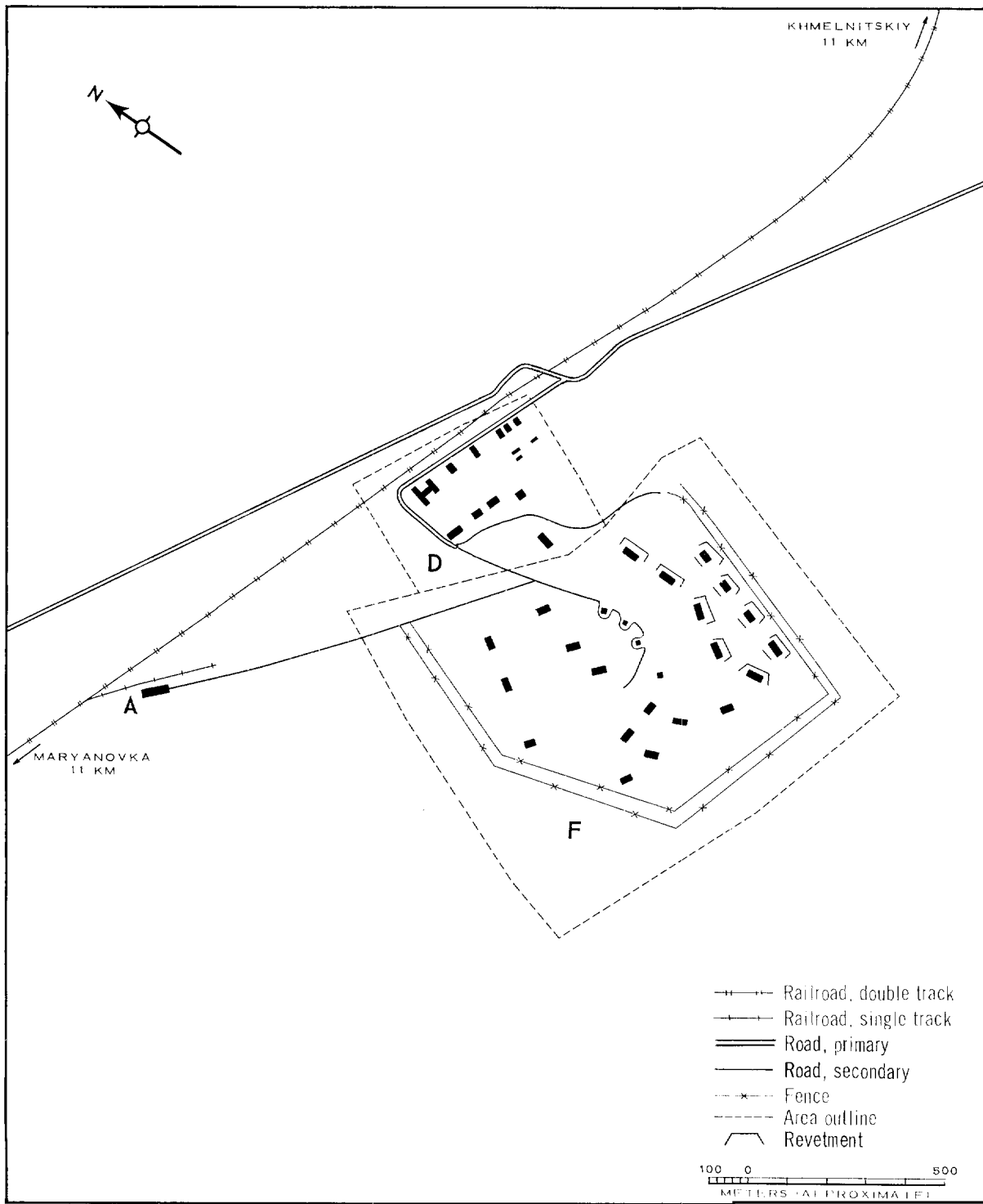


FIGURE 3. KHMELNITSKIY AMMUNITION DEPOT GRECHANY. Sketch compiled from

25X1
25X1

Approved For Release 2003/05/14 : CIA-RDP78B04560A002400010115-5

TOP SECRET

25X1

Approved

TOP SECRET
For Release 2003/05/14 : CIA-RDP78B04560A002400010115-5

[Redacted]

25X1

NPIC/R-664/64

REFERENCES

[Redacted]

25X1

MAPS OR CHARTS

ONC-E-3, 5th ed, 12 Aug 63 (CONFIDENTIAL)

US Air Target Chart, Series 200, Sheet 0233-17HL, 3d ed, Jul 62 (SECRET)

REQUIREMENT

DIAAP-1-15-64 (partial answer)

NPIC PROJECT

S-650/64

25X1

[Redacted]

Approved For Release 2003/05/14 : CIA-RDP78B04560A002400010115-5

~~TOP SECRET~~

Approved For Release 2003/05/14 : CIA-RDP78B04560A002400010115-5

~~TOP SECRET~~