

September 1964

~~TOP SECRET~~

TCS-7639/64

Copy 108

6 Pages

PHOTOGRAPHIC INTERPRETATION REPORT

ARMY BARRACKS STAZHISKA, USSR CARPATHIAN MD



CIA



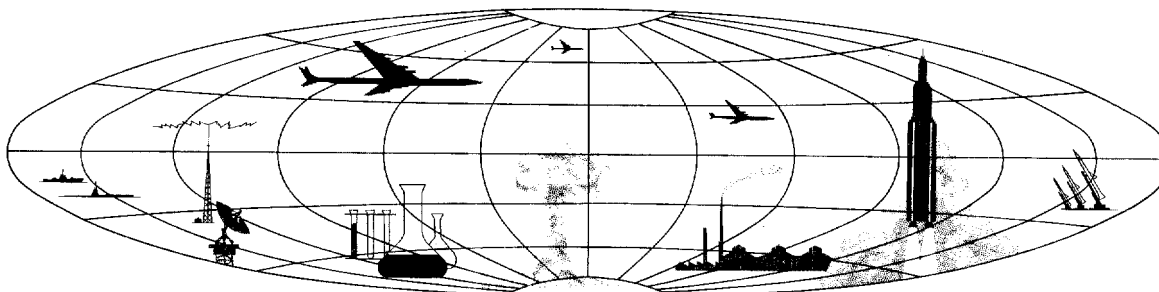
DIA

Handle Via **TALENT - KEYHOLE** Control Only

WARNING

This document contains classified information affecting the national security of the United States within the meaning of the espionage laws U. S. Code Title 18, Sections 793 and 794. The law prohibits its transmission or the revelation of its contents in any manner to an unauthorized person, as well as its use in any manner prejudicial to the safety or interest of the United States or for the benefit of any foreign government to the detriment of the United States. It is to be seen only by personnel especially indoctrinated and authorized to receive TALENT-KEYHOLE information. Its security must be maintained in accordance with KEYHOLE and TALENT regulations.

NATIONAL PHOTOGRAPHIC INTERPRETATION CENTER



~~TOP SECRET~~

Handle Via
TALENT-KEYHOLE
Control System Only

TCS-7639/64
NPIC/R-775/64

PREFACE

This report is one in a series on Soviet Ground Force and Logistic installations being prepared for a DIA/CIA Panel. The series is being coordinated, published and disseminated by NPIC. The photographic analysis is being performed by the NPIC Photographic Analysis Group, the CIA Photographic Intelligence Division (NPIC), and the Production Center 1P1c (DIA). The photographic analysis for this particular report was performed by the Production Center 1P1c.

In the interest of uniformity, the titles and letter designators for the facilities observed at these installations are identical with those appearing in the project requirement. When a specific facility is not observed both its title and letter designator are omitted in the report.

Titles and letter designators for the various facilities are as follows: (A) railroad service, (B) road service, (C) landing strips, (D) administrative and troop housing areas, (E) storage areas, (F) ammunition storage areas, (G) POL storage areas, (H) other buildings and facilities, (J) equipment storage/maintenance areas, (K) athletic fields, (L) small arms firing ranges, (M) driver training areas, (N) tank/assault gun firing ranges, (P) flat trajectory firing ranges, (Q) artillery emplacements (batteries), (R) infantry or combined arms field training areas or courses, (S) special training facilities, (T) unidentified facilities or tracking activity.

Handle Via
TALENT-KEYHOLE
Control System Only

Handle Via
TALENT-KEYHOLE
Control System Only

TCS-7639/64
NPIC/R-775/64

ARMY BARRACKS

(49-58N 023-34E)

STAZHISKA, LVOVSKAYA OBLAST, USSR

CARPATHIAN MD

25X1C

BE No: None

AL No: None

COMOR No: None

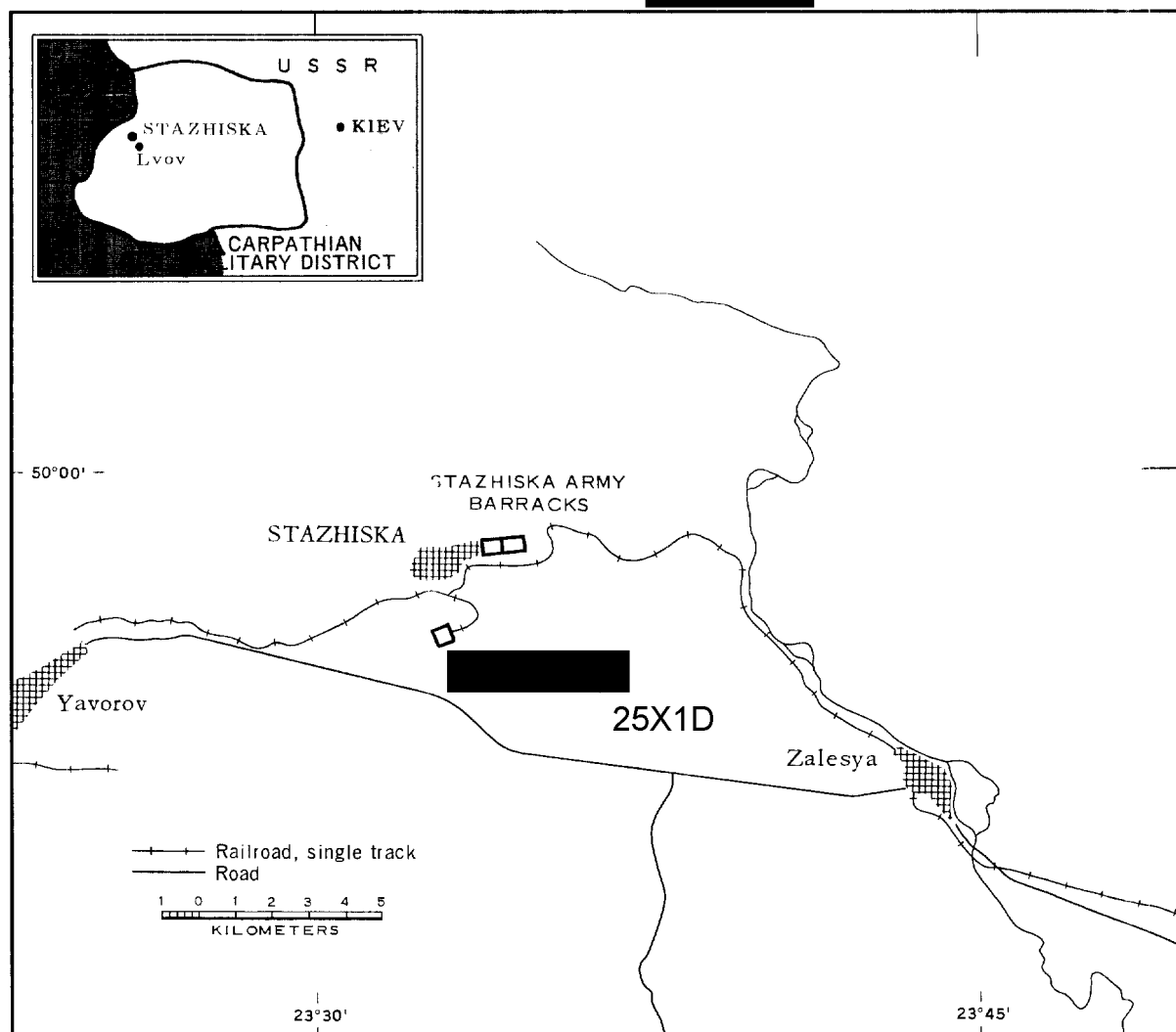


FIGURE 1. LOCATION OF ARMY BARRACKS, STAZHISKA.

NPIC J-3373 (9/64)

Handle Via
TALENT-KEYHOLE
Control System Only

Handle Via
TALENT-KEYHOLE
Control System Only

TCS-7639/64
NPIC/R-775/64

SUMMARY

A small army barracks area covering approximately 120 acres is located in the eastern portion of Stazhiska immediately north of the rail line (Figure 1). The barracks area contains (Figures 2 and 3) three multistory barracks, two administration buildings, five storage buildings, three support buildings, and one motor vehicle maintenance building.

[REDACTED] installation is located ap-

proximately 3 kilometers (km) southwest of the barracks area. The installation is rail served and contains nine buildings.

The barracks area [REDACTED] probably serve the Lvov Training Area located 5 km north. The installations were covered by [REDACTED] KEYHOLE missions between [REDACTED] and showed no apparent change.

25X1D
25X1D
25X1D
25X1D

DESCRIPTION OF INSTALLATION

Railroad Service

The [REDACTED] installation is rail served but the barracks area is not.

Road Service

Both installations are served by all-weather roads.

Administrative and Troop Housing Area


Area D contains three multistory barracks, two multistory administration buildings, five storage buildings, and three support buildings.

Ammunition Storage Area

Area F contains four buried ammunition bunkers.

Equipment Storage/Maintenance Area

Area J contains two motor vehicle storage buildings, 80 by 30 feet and 160 by 30 feet, one 70- by 35-foot motor vehicle maintenance building, and one support building.



Area T2 is a small rail-served storage area of an unknown type containing approximately nine unidentified buildings. Whether or not the area is military cannot be determined.

25X1D

Approved For Release 2000/08/21 : CIA-RDP78B04560A002500010004-7

Handle Via
TALENT-KEYHOLE
Control System Only

TCS-7639/64
NPIC/R-775/64




FIGURE 2. ARMY BARRACKS, STAZHISKA, [REDACTED]

NPIC J-3374 (9/64)

25X1D

- 4 -

Approved For Release 2000/08/21 : CIA-RDP78B04560A002500010004-7

TOP SECRET RUFF

Handle Via
TALENT-KEYHOLE
Control System Only

Handle Via
TALENT-KEYHOLE
Control System Only

TCS-7639/64
NPIC/R-775/64

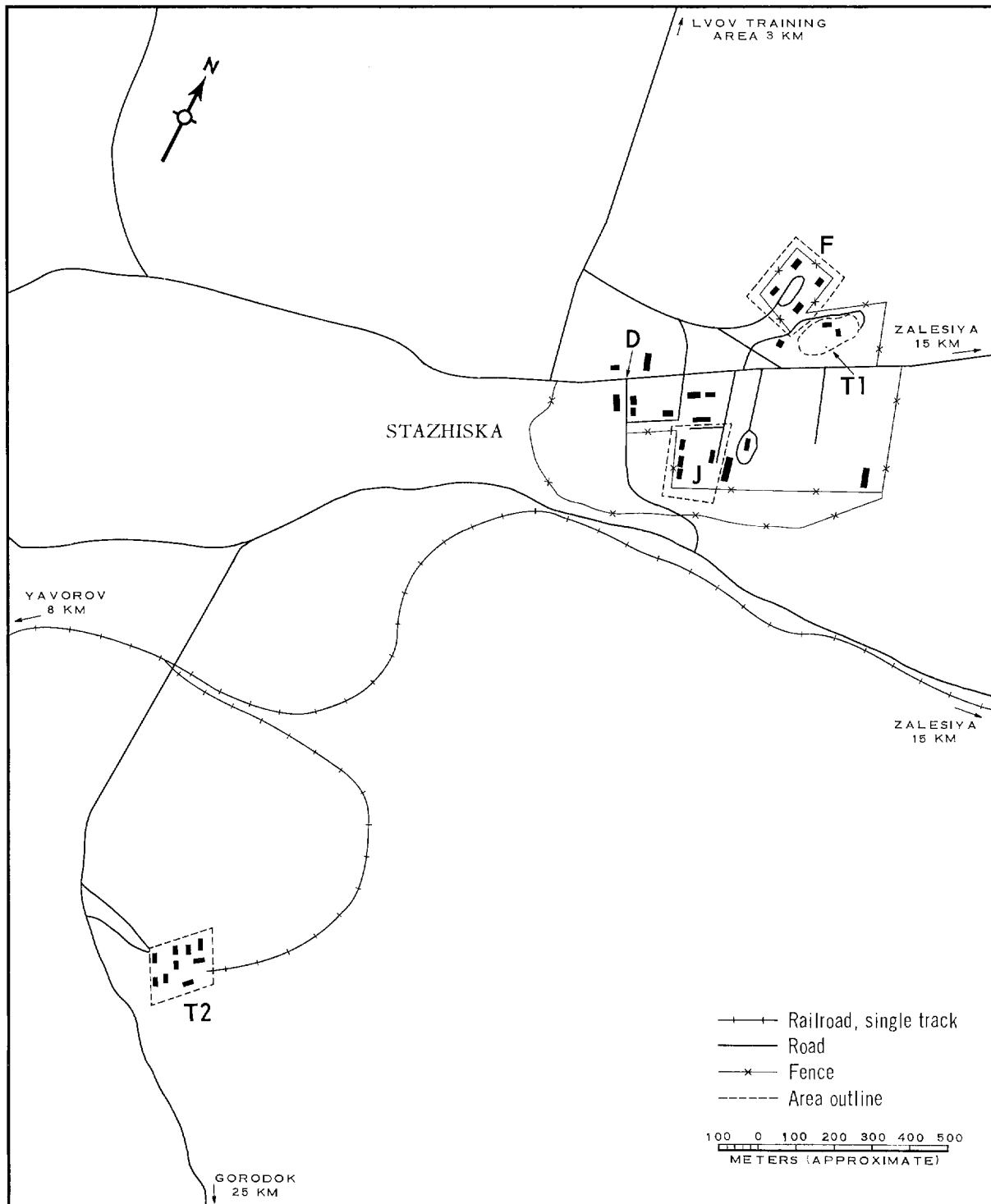


FIGURE 3. ARMY BARRACKS, STAZHISKA, [REDACTED]

NPIC J-3375 (9/64)

Handle Via
TALENT-KEYHOLE
Control System Only


TCS-7639/64
NPIC/R-775/64

REFERENCES

PHOTOGRAPHY

<u>Mission</u>	<u>Date</u>	<u>Pass</u>	<u>Camera & Frame</u>	<u>Classification</u>
----------------	-------------	-------------	---------------------------	-----------------------

25X1D



MAPS OR CHARTS

US Air Target Chart, Series 200, Sheet 0232-15HL, 3d ed, Apr 63 (SECRET)

DOCUMENT



REQUIREMENT

DIAAP-1-15-64 (partial answer)

25X1C

NPIC PROJECT

S-650/64

TOP SECRET
Approved For Release 2000/08/21 : CIA-RDP78B04560A002500010004-7

Approved For Release 2000/08/21 : CIA-RDP78B04560A002500010004-7
TOP SECRET