

~~TOP SECRET~~

NPIC/R-778/64

September 1964



TCS-7642/64

Copy 108

6 Pages

PHOTOGRAPHIC INTERPRETATION REPORT

# TURKA BARRACKS SOUTHEAST TURKA, USSR CARPATHIAN MD



CIA



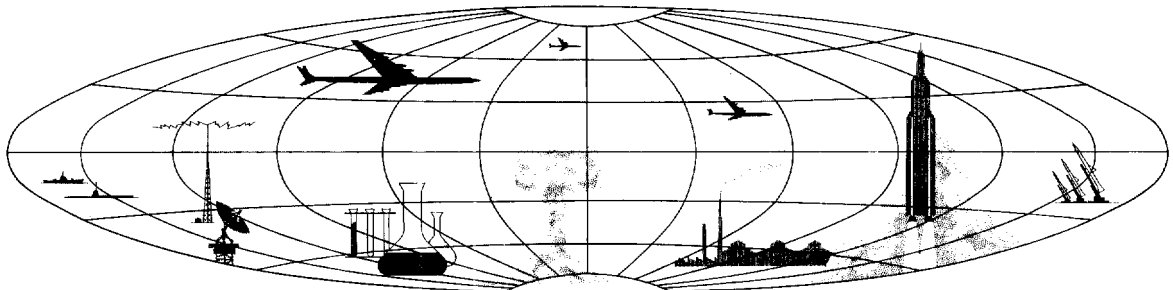
DIA

Handle Via **TALENT - KEYHOLE** Control Only

### WARNING

This document contains classified information affecting the national security of the United States within the meaning of the espionage laws U. S. Code Title 18, Sections 793 and 794. The law prohibits its transmission or the revelation of its contents in any manner to an unauthorized person, as well as its use in any manner prejudicial to the safety or interest of the United States or for the benefit of any foreign government to the detriment of the United States. It is to be seen only by personnel especially indoctrinated and authorized to receive TALENT-KEYHOLE information. Its security must be maintained in accordance with KEYHOLE and TALENT regulations.

NATIONAL PHOTOGRAPHIC INTERPRETATION CENTER



~~TOP SECRET~~

GROUP 1  
Excluded from automatic  
downgrading and declassification

### PREFACE

This report is one in a series on Soviet Ground Force and Logistic installations being prepared for a DIA/CIA Panel. The series is being coordinated, published and disseminated by NPIC. The photographic analysis is being performed by the NPIC Photographic Analysis Group, the CIA Photographic Intelligence Division (NPIC), and the Production Center 1P1c (DIA). The photographic analysis for this particular report was performed by the Production Center 1P1c.

In the interest of uniformity, the titles and letter designators for the facilities observed at these installations are identical with those appearing in the project requirement. When a specific facility is not observed both its title and letter designator are omitted in the report.

Titles and letter designators for the various facilities are as follows: (A) railroad service, (B) road service, (C) landing strips, (D) administrative and troop housing areas, (E) storage areas, (F) ammunition storage areas, (G) POL storage areas, (H) other buildings and facilities, (J) equipment storage/maintenance areas, (K) athletic fields, (L) small arms firing ranges, (M) driver training areas, (N) tank/assault gun firing ranges, (P) flat trajectory firing ranges, (Q) artillery emplacements (batteries), (R) infantry or combined arms field training areas or courses, (S) special training facilities, (T) unidentified facilities or tracking activity.

Handle Via  
TALENT-KEYHOLE  
Control System Only

TCS-7642/64  
NPIC/R-778/64

TURKA BARRACKS SOUTHEAST

(49-09 023-03E)

TURKA, LVOVSKAYA OBLAST, USSR

CARPATHIAN MD

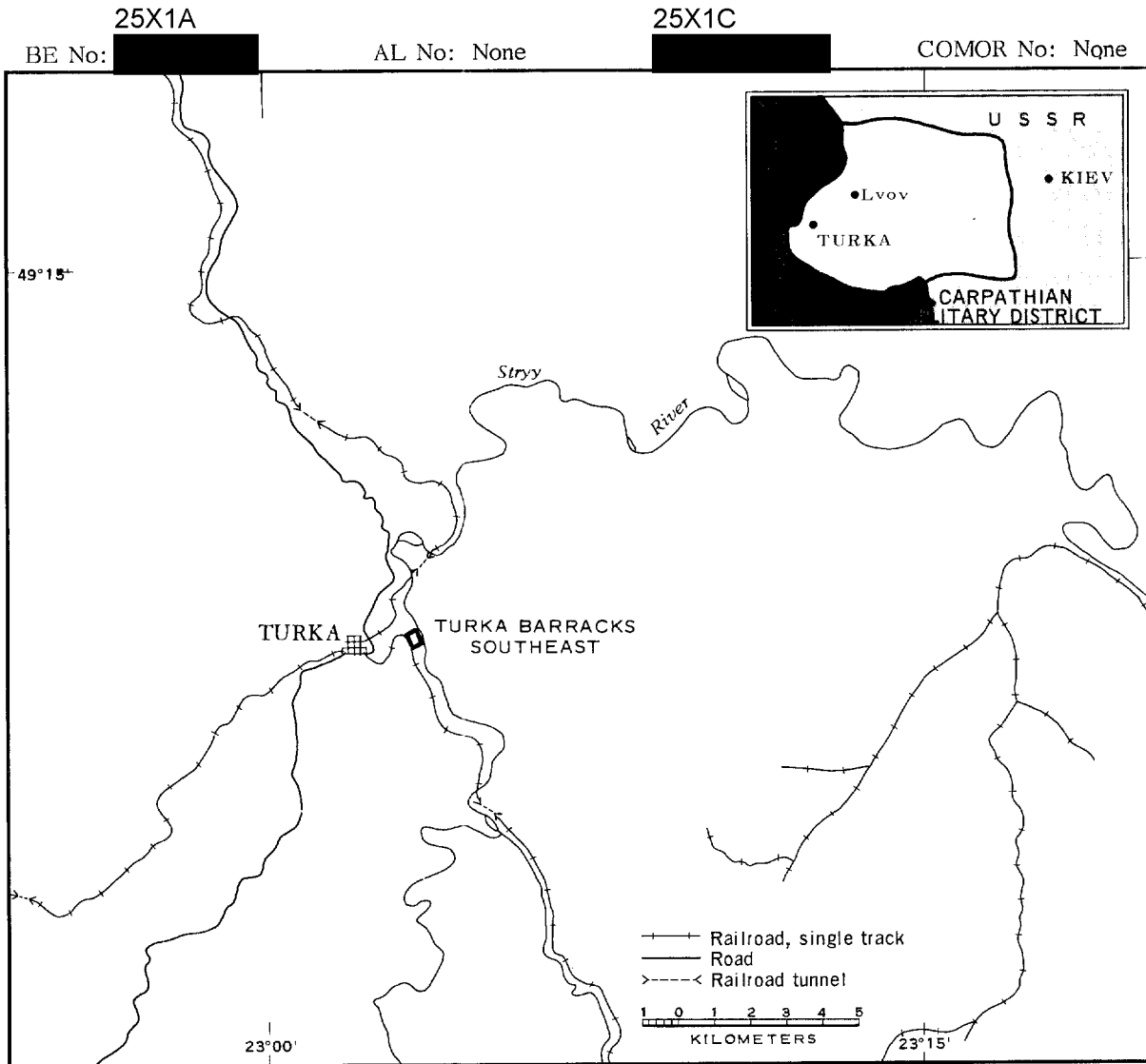


FIGURE 1. LOCATION OF TURKA BARRACKS SOUTHEAST.

Handle Via  
TALENT-KEYHOLE  
Control System Only

SUMMARY 25X1D

This small regimental-size military installation covering approximately 67 acres is located 2 kilometers (km) east of Turka along the banks of the Stryy River (Figure 1). The only training facility noted (Figures 2 and 3) was a possible athletic field. No training areas were found within a 15-km search area.

This area was covered by KEYHOLE missions between

The only change noted between and was the addition of a road from the road running through the installation to a ground scar alongside a steep hill. Scale and photographic quality preclude detailed interpretation, but this area Three large storage buildings are also located off the main road and against this steep hill.

25X1D

25X1D

DESCRIPTION OF INSTALLATION

**Road Service**

The installation is served by good all-weather roads.

**Administrative and Troop Housing Area**

Area D contains two multistory, C-shaped administration buildings/barracks, one multistory barracks, two administration buildings, 10 storage buildings, three support buildings, and one guard building.

**General Storage Area**

Area E contains three storage buildings and is served by a road from the main administration area. The buildings back up to a steep hill.


**Equipment Storage/Maintenance Area**

Area J contains four motor vehicle storage buildings, one 270 by 40 feet, one 150 by 40 feet,

one 200 by 35 feet, and one 270 by 35 feet, two maintenance buildings, two support sheds, two storage buildings, and one possible building of an unknown type.

**Athletic Field**

Area K is possibly a soccer field.



25X1D

Handle Via  
TALENT-KEYHOLE  
Control System Only

TCS-7642/64  
NPIC/R-778/64



FIGURE 2. TURKA BARRACKS SOUTHEAST, USSR, [REDACTED]

NPIC J-3305 (9/64)

Handle Via  
TALENT-KEYHOLE  
Control System Only

Handle Via  
TALENT-KEYHOLE  
Control System Only

TCS-7642/64  
NPIC/R-778/64

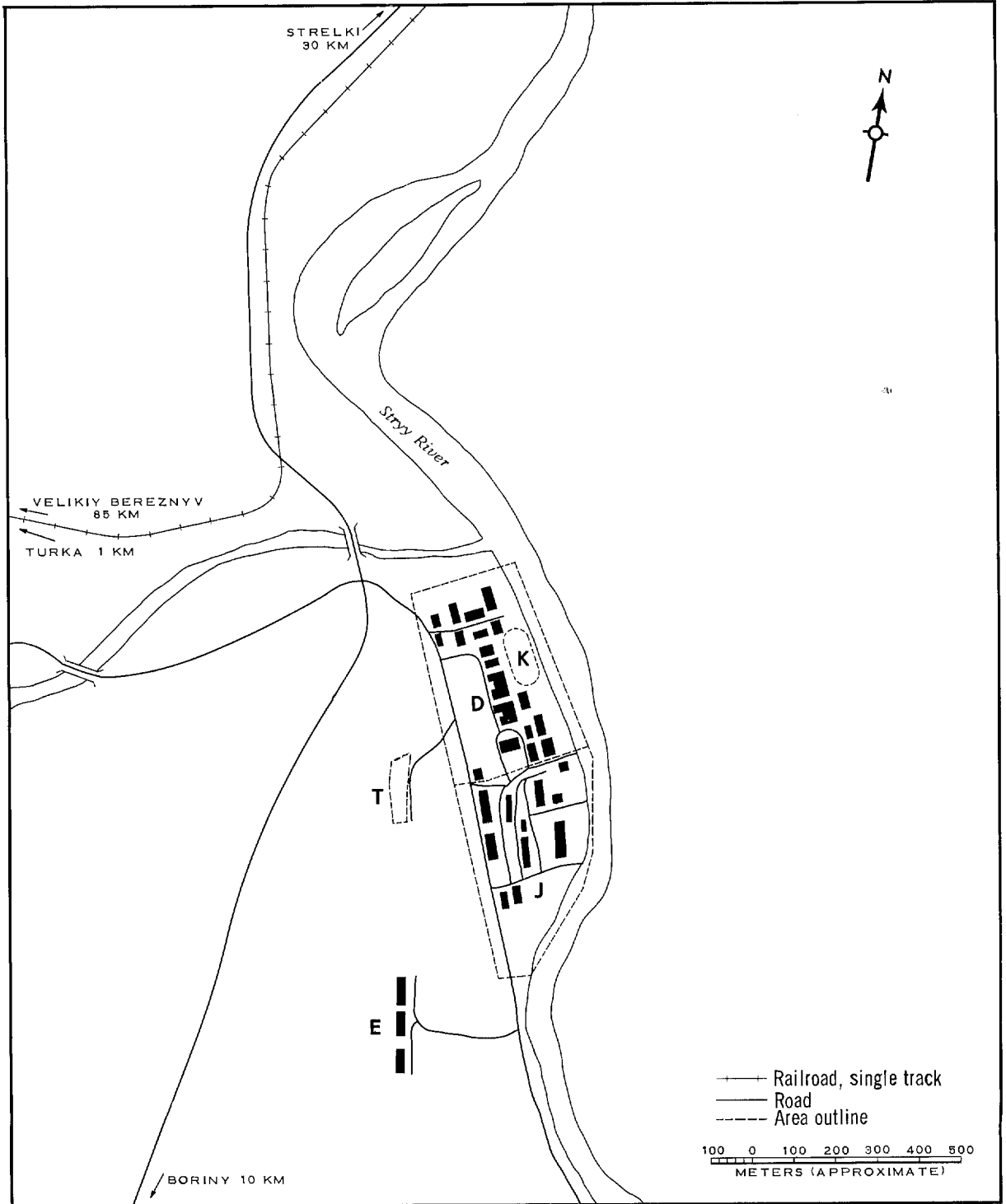


FIGURE 3. TURKA BARRACKS SOUTHEAST.

NPIC J-3968 (9/64)

Handle Via  
TALENT-KEYHOLE  
Control System Only


Handle Via  
TALENT-KEYHOLE  
Control System Only

TCS-7642/64  
NPIC/R-778/64

REFERENCES

PHOTOGRAPHY

<u>Mission</u>	<u>Date</u>	<u>Pass</u>	<u>Camera &amp; Frame</u>	<u>Classification</u>
[REDACTED]				



MAPS OR CHARTS

25X1D

US Air Target Chart, Series 200, Sheet 0232-19HL, 2d ed, May 63 (SECRET)

REQUIREMENT

DIAAP-1-15-64 (partial answer)

NPIC PROJECT

S-650/64

Approved For Release 2000/08/21 : CIA-RDP78B04560A002500010007-4

~~TOP SECRET~~

Approved For Release 2000/08/21 : CIA-RDP78B04560A002500010007-4

~~TOP SECRET~~