

~~TOP SECRET~~

NPIC/R-779/64

September 1964

TCS-7643/64

Copy
6 Pages



PHOTOGRAPHIC INTERPRETATION REPORT

POSSIBLE MILITARY INSTALLATION NOVOVOLYNSK, USSR CARPATHIAN MD



CIA



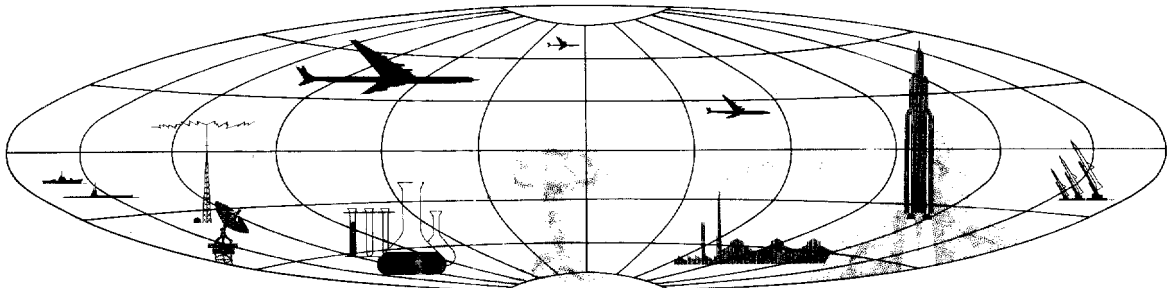
DIA

Handle Via **TALENT - KEYHOLE** Control Only

WARNING

This document contains classified information affecting the national security of the United States within the meaning of the espionage laws U. S. Code Title 18, Sections 793 and 794. The law prohibits its transmission or the revelation of its contents in any manner to an unauthorized person, as well as its use in any manner prejudicial to the safety or interest of the United States or for the benefit of any foreign government to the detriment of the United States. It is to be seen only by personnel especially indoctrinated and authorized to receive TALENT-KEYHOLE information. Its security must be maintained in accordance with KEYHOLE and TALENT regulations.

NATIONAL PHOTOGRAPHIC INTERPRETATION CENTER



~~TOP SECRET~~

GROUP 1
Excluded from automatic
downgrading and declassification

PREFACE

This report is one in a series on Soviet Ground Force and Logistic installations being prepared for a DIA/CIA Panel. The series is being coordinated, published and disseminated by NPIC. The photographic analysis is being performed by the NPIC Photographic Analysis Group, the CIA Photographic Intelligence Division (NPIC), and the Production Center 1P1c (DIA). The photographic analysis for this particular report was performed by the Production Center 1P1c.

In the interest of uniformity, the titles and letter designators for the facilities observed at these installations are identical with those appearing in the project requirement. When a specific facility is not observed both its title and letter designator are omitted in the report.

Titles and letter designators for the various facilities are as follows: (A) railroad service, (B) road service, (C) landing strips, (D) administrative and troop housing areas, (E) storage areas, (F) ammunition storage areas, (G) POL storage areas, (H) other buildings and facilities, (J) equipment storage/maintenance areas, (K) athletic fields, (L) small arms firing ranges, (M) driver training areas, (N) tank/assault gun firing ranges, (P) flat trajectory firing ranges, (Q) artillery emplacements (batteries), (R) infantry or combined arms field training areas or courses, (S) special training facilities, (T) unidentified facilities or tracking activity.

Handle Via
TALENT-KEYHOLE
Control System Only

TCS-7643/64
NPIC/R-779/64

POSSIBLE MILITARY INSTALLATION
(50-43N 024-10E)
NOVOVOLYNSK, LVOVSKAYA OBLAST, USSR
CARPATHIAN MD

25X1C

BE No: None

AL No: None

COMOR No: None

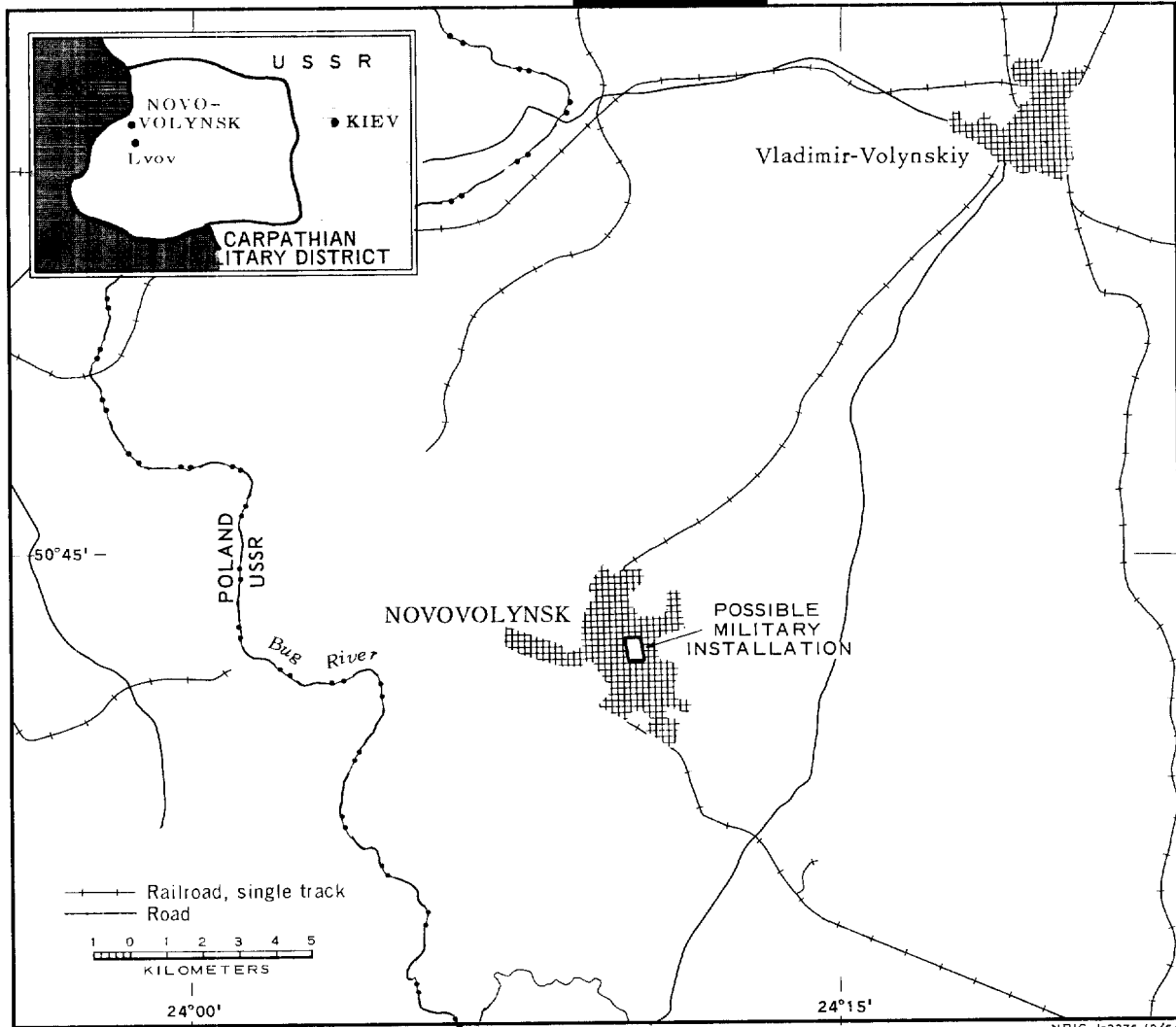


FIGURE 1. LOCATION OF POSSIBLE MILITARY INSTALLATION.

Handle Via
TALENT-KEYHOLE
Control System Only

SUMMARY

25X1D

A possible military installation covering approximately 35 acres is located in the center of Novovolynsk adjacent to the city stadium and park (Figure 1). The installation is divided into two parts, each separately secured by a fence (Figures 2 and 3). Roads connect the two areas. Area D1 contains one administration/barracks building, two barracks, two storage buildings, and an athletic field. Area D2 contains two administration/barracks buildings, two bar-

racks buildings, a motor vehicle storage/maintenance building, two storage buildings, and four support buildings.

The area is connected to the city road network with good all-weather roads. No rail or airfield facilities are within the barracks area.

The installation is covered by KEY-HOLE missions between [REDACTED]. No changes were observed during this period.

25X1D

25X1D

DESCRIPTION OF INSTALLATION

Road Service

Good all-weather roads serve the installation.

Administrative and Troop Housing Areas

Area D1 contains one C-shaped administration building/barracks, two barracks, and two storage buildings.

Area D2 contains two administration buildings/barracks; two barracks, one T-shaped; one motor vehicle maintenance/storage building measuring 230 by 45 feet and [REDACTED] feet; two storage buildings; and four support buildings.

Athletic Field

Area K is an oval track.

25X1D

Handle Via
TALENT-KEYHOLE
Control System Only

TCS-7643/64
NPIC/R-779/64



FIGURE 2. POSSIBLE MILITARY INSTALLATION, NOVOVOLYNSK, USSR, [REDACTED]

NPIC J-3381 (9/64)

25X1D

Handle Via
TALENT-KEYHOLE
Control System Only

Handle Via
TALENT-KEYHOLE
Control System Only

TCS-7643/64
NPIC/R-779/64

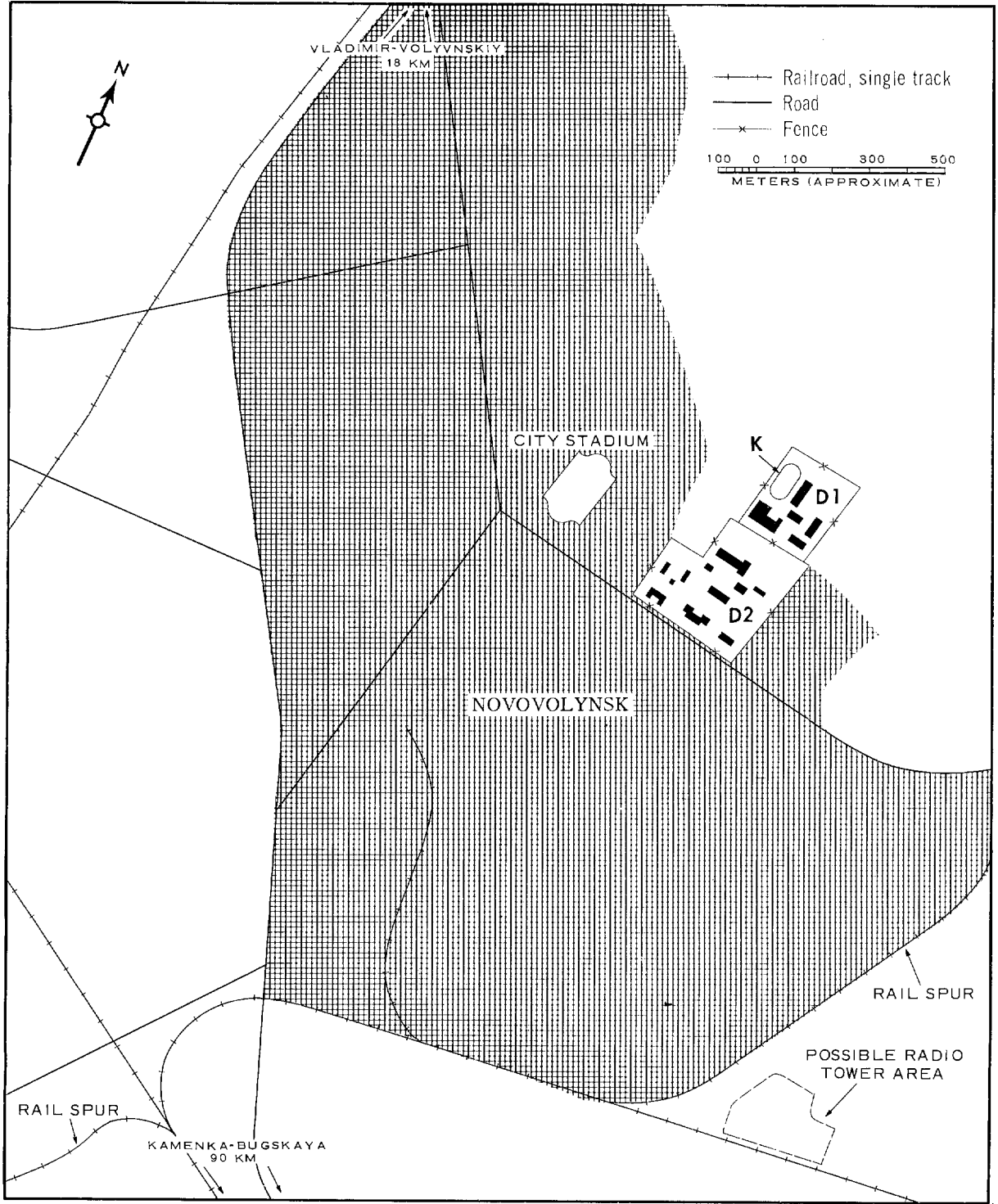


FIGURE 3. POSSIBLE MILITARY INSTALLATION, NOVOVOLYNSK, USSR.

NPIC J-3382 (9/64)

25X1D

Handle Via
TALENT-KEYHOLE
Control System Only

Handle Via
TALENT-KEYHOLE
Control System Only


TCS-7643/64
NPIC/R-779/64

REFERENCES

PHOTOGRAPHY

<u>Mission</u>	<u>Date</u>	<u>Pass</u>	<u>Camera & Frame</u>	<u>Classification</u>
----------------	-------------	-------------	---------------------------	-----------------------

25X1D



MAPS OR CHARTS

US Air Target Chart, Series 200, Sheet 0232-10HL, 3d ed, Mar 63 (SECRET)

REQUIREMENT

DIAAP-1-15-64 (partial answer)

NPIC PROJECT

S-650/64

Approved For Release 2000/08/21 : CIA-RDP78B04560A002500010008-3

TOP SECRET

Approved For Release 2000/08/21 : CIA-RDP78B04560A002500010008-3

TOP SECRET