

~~TOP SECRET~~

NPIC/R-786/64

August 1964

TCS-7801/64

Copy 162

50 Pages

[REDACTED]
PHOTOGRAPHIC INTERPRETATION REPORT

OAK - PART II
MISSION 1009-1
6-9 AUGUST 1964



CIA



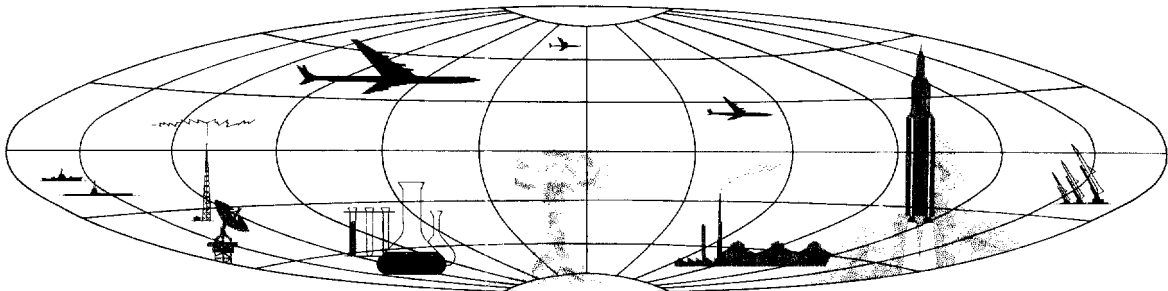
DIA

Handle Via **TALENT - KEYHOLE** Control Only

WARNING

This document contains classified information affecting the national security of the United States within the meaning of the espionage laws U. S. Code Title 18, Sections 793 and 794. The law prohibits its transmission or the revelation of its contents in any manner to an unauthorized person, as well as its use in any manner prejudicial to the safety or interest of the United States or for the benefit of any foreign government to the detriment of the United States. It is to be seen only by personnel especially indoctrinated and authorized to receive TALENT-KEYHOLE information. Its security must be maintained in accordance with KEYHOLE and TALENT regulations.

NATIONAL PHOTOGRAPHIC INTERPRETATION CENTER



~~TOP SECRET~~

TABLE OF CONTENTS

PREFACE	2
TRACK OF MISSION	3
HIGHLIGHTS	6
MISSILES	15
AIR FACILITIES	30
NUCLEAR ENERGY	31
NAVAL ACTIVITY/PORTS	33
ELECTRONICS/COMMUNICATIONS	34
INDEX OF COMOR TARGETS	36
ATTACHMENTS	APPENDIX

OAK-PART II

MISSION 1009-1

PREFACE

THIS IS THE SECOND AND LAST DAILY OAK REPORT ON MISSION 1009-1 DEALING WITH THE HIGHEST PRIORITY INTELLIGENCE ITEMS APPEARING IN THE COMOR TARGET LIST. THIS REPORT, COVERING THE OAK REPORTING PERIOD FROM 1500 HOURS 13 AUGUST 1964 TO 1200 HOURS 14 AUGUST 1964 PRESENTS INFORMATION ONLY ON THOSE COMOR TARGETS OBSERVED ON THE PHOTOGRAPHY. COMOR TARGETS OBSERVED ON MISSION 1009-1 ARE LISTED IN THE INDEX OF THIS REPORT.

TARGETS ARE ARRANGED IN THE OAK BY SUBJECT, AND WITHIN EACH SUBJECT BY COMOR TARGET NUMBER. TARGETS OF OPPORTUNITY OBSERVED DURING THE OAK REPORTING PERIOD ARE LISTED NUMERICALLY UNDER THE APPROPRIATE SUBJECT AFTER THE LISTING OF COMOR TARGETS. LOCATION OF TARGETS IN THIS REPORT IS INDICATED BY THE COUNTRY CODE PRECEDING THE COORDINATES.

SELECTED PHOTOGRAPHIC REFERENCES FOR EACH TARGET OBSERVED AND REPORTED FOLLOW THE DESCRIPTION OF THE TARGET. PASS NUMBERS ARE SUFFIXED WITH EITHER AN A FOR ASCENDING (SOUTH-TO-NORTH) OR D FOR DESCENDING (NORTH-TO-SOUTH). FRAMES ARE INDICATED BY THE LETTERS FR. THE LETTER F PRECEDING FRAME NUMBERS INDICATES THE FORWARD CAMERA AND THE LETTER A PRECEDING FRAME NUMBERS INDICATES THE AFT CAMERA. UNIVERSAL REFERENCE GRID (X-Y) COORDINATES ARE GIVEN IN PARENTHESIS AFTER THE FRAME TO WHICH THEY APPLY. THIS GRID IS IDENTIFIED AS UNIVERSAL GRID NO 1, FEB 64. SYMBOLS INDICATING CONDITIONS WHICH AFFECT THE APPEARANCE OF THE TARGET ON THE PHOTOGRAPHY ARE AS FOLLOWS -- C (CLEAR), SC (SCATTERED CLOUD COVER), HC (HEAVY CLOUD COVER), H (HAZE), CS (CLOUD SHADOW), SD (SEMIDARKNESS), O (OBLIQUITY), S (SNOW), PQ (POOR IMAGE QUALITY).

OAK RECIPIENTS ARE CAUTIONED THAT THE INITIAL SCAN OF THE PHOTOGRAPHY FROM MISSION 1009-1 IS BEING ACCOMPLISHED IN A SHORT TIME AND OFTEN WITHOUT THE AID OF PRECISE ANALYTICAL AND MENSURAL EQUIPMENT COMMONLY EMPLOYED IN DETAILED PHOTOGRAPHIC ANALYSIS. CONSEQUENTLY, ALTHOUGH THE INFORMATION PRESENTED HEREIN IS ESSENTIALLY ACCURATE, FUTURE DETAILED ANALYSIS MAY SOMEWHAT ALTER PORTIONS OF THE INFORMATION.

25X2

Approved For Release 2000/08/21 : CIA-RDP78B04560A002500010015-5

Next 2 Page(s) In Document Exempt

Approved For Release 2000/08/21 : CIA-RDP78B04560A002500010015-5

Highlights

HIGHLIGHTS

25X1A

1. OLOVYANNAYA ICBM COMPLEX [REDACTED]
THE NEWLY IDENTIFIED ICBM SINGLE SILO LAUNCH FACILITIES HIGHLIGHTED IN OAK I, MISSION 1009-1, ARE NOW REFERRED TO AS LAUNCH GROUP D AND THE SITES ARE DESIGNATED D1 THROUGH D6.

25X1A

2. SOVETSKAYA GAVAN MRBM LAUNCH FACILITY [REDACTED]
THE POSSIBLE MRBM LAUNCH SITE IS NOW CONFIRMED AS AN MRBM LAUNCH FACILITY. ACTIVITY IS OBSERVED FOR THE FIRST TIME.

3. SA-2 SAM SITES (MISSILE BONUS)
FOR THE FIRST TIME SA-2 SAM SITES ARE IDENTIFIED IN YUGOSLAVIA. TWO SA-2 SAM SITES AND A POSSIBLE SAM SUPPORT FACILITY ARE IDENTIFIED AT BELGRADE. TWO ADDITIONAL NEW SA-2 SAM SITES ARE IDENTIFIED, ONE AT POZNAN, POLAND, AND THE OTHER AT THE OLOVYANNAYA ICBM COMPLEX, USSR.

25X1A

4. SEVERODVINSK NAVAL BASE AND SHIPYARD 402 [REDACTED]
SIXTEEN SUBMARINES ARE OBSERVED, INCLUDING ONE UNIDENTIFIED SS (APPROXIMATELY 410 FT) IN FLOATING DRYDOCK, ONE UNIDENTIFIED SS (APPROXIMATELY 370 FT) IN FLOATING DRYDOCK, TWO POSSIBLE E-CLASS SSGN, ONE POSSIBLE N-CLASS SSN, ONE UNIDENTIFIED SS (APPROXIMATELY 365 FT), TWO UNIDENTIFIED SS (APPROXIMATELY 360 FT), ONE UNIDENTIFIED SS (APPROXIMATELY 390 FT), AND SEVEN SMALLER SUBMARINES.

25X2

[REDACTED]

[REDACTED]

25X2

7. ELTON PROBABLE ELECTRONIC TRACKING SITE (ELECTRONIC BONUS)
A NEWLY IDENTIFIED PROBABLE ELECTRONIC TRACKING SITE IS LOCATED 8 NM
NORTH OF ELTON. IT IS NEARLY IDENTICAL TO THE PROBABLE H-SHAPED
TRACKING SITE AT KAPUSTIN YAR/VLADIMIROVKA MISSILE TEST CENTER.

8. KIRZHACH AREA SUSPECT SPACE TRACKING FACILITY (ELECTRONIC BONUS)
A SUSPECT SPACE TRACKING FACILITY IS IDENTIFIED 35.8 NM NE OF
MOSCOW. THE CONFIGURATION HAS THE APPEARANCE OF TWO LARGE
OVERLAPPING INTERFEROMETER-TYPE FACILITIES.

25X1A

9. LAKE ISSYK KUL HYDRODYNAMICS EXP STN [REDACTED]
THE PROBABLE HYDRODYNAMICS EXPERIMENTAL STATION IS IDENTIFIED
EXTENDING ABOUT 9,000 FT ALONG THE NORTH SHORE OF THE LAKE. AMONG
ITS FACILITIES ARE A POSSIBLE WAVE-TESTING BASIN ABOUT 350 FT LONG
AND A POSSIBLE ENCLOSED MODEL TEST BASIN ABOUT 915 FT LONG.

STATUS OF COMOR TARGET READOUT

A TOTAL OF 88 COMOR TARGETS WAS OBSERVED IN THE OAK REPORTING
PERIOD AND ARE COVERED IN OAK PARTS I AND II AND ARE LISTED IN THE
INDEX AT THE CONCLUSION OF THIS REPORT.

TABULAR SUMMARY

A RECAPITULATION OF SIGNIFICANT ACTIVITY IS PRESENTED IN THE
FOLLOWING TABLES ON SUCCEEDING PAGES.

TABLE 1 -- SOVIET ICBM DEPLOYMENT
TABLE 2 -- SOVIET MRBM AND IRBM DEPLOYMENT
TABLE 3 -- SAM AND AMM DEPLOYMENT
TABLE 4 -- NUCLEAR ENERGY ACTIVITY
TABLE 5 -- AIRCRAFT ACTIVITY
TABLE 6 -- SUBMARINE ACTIVITY
TABLE 7 -- DATE AND TIME OF PHOTOGRAPHIC PASSES

Table 2. Soviet MRBM and IRBM Deployment

Geographic Area	Soft MRBM Launch Areas	Soft IRBM Launch Areas	Hard MRBM Launch Areas	Hard IRBM Launch Areas	Total Launch Areas	Total Launch Positions
Western	121	11	18	11	161	638
Caucasus	3		2	3	8	29
Central Asia	2	4	1	5	12	43
Far Eastern	11	1		2	14	54
Totals	137	16	21	21	195	759

Totals do not include 48 fixed field-type sites with total of 182 clearings and one launch facility at Sovetskaya Gavan.

Table 3. SAM and AMM Deployment

	Country															Totals
	USSR	Albania	Bulgaria	Czechoslovakia	East Germany	Hungary	Poland	Rumania	Yugoslavia	China	North Korea	Indonesia	Egypt	Cuba	India	
SA-0	13															13
SA-1	56															56
SA-2	914*	1	18	22	47	15	29	13	2	12	2	4	13*	24**	1	1,117
SA-3	93															93
SAM support facilities	183	1	2	5	4	3	5	3	1		1		3	6		217
Probable AMM complexes	3															3
AMM/SAM complexes	2***															2

*Does not include 4 alternate sites ***Includes 1 suspect complex.
 **Does not include 22 abandoned sites.

25X2

Approved For Release 2000/08/21 : CIA-RDP78B04560A002500010015-5

Next 1 Page(s) In Document Exempt

Approved For Release 2000/08/21 : CIA-RDP78B04560A002500010015-5

Table 5. AIRCRAFT ACTIVITY

Airfield	Last Coverage	Previous Significant Aircraft Count										Observed this Mission																
		BISON	BEAR	BADGER	BLUNDER	BOUNDER	MANDRAME	MALLOW	FIDLER	FITTER	FISHBED	FIREPOT	FIREBIRD	TOTALS	BISON	BEAR	BADGER	BLUNDER	BOUNDER	MANDRAME	MALLOW	FIDLER	FITTER	FISHBED	FIREPOT	FIREBIRD	TOTALS	
Akhtubinsk/Vladimirovka		2	26	11							21		81															
Alokseyovka			85										85															
Anadyr/Loniaka																												
Anisovo Gorodishcho																												
Arkhangolsk/Kholm*																												
Artem North																												
Baranovichi*				28	8								31															
Borzys				9									9		0												0	
Boleya Tsorikov			4	17									21	5	07												72	
Bobruysk*				36	17								37															
Briyani*															11												11	
Bykhov*				55									55															
Chepolevka*		42 B/B		1									43	2	85											4 B/B	44	
Dolon*		88 B/B											88															
Donuslev Lake								14					14															
Engols*		88 B/B			2								80	34	2												86	
Gomel Pribytki				12	36								48															
Kalinin*				3									3															
Kaliningrad/Provoron				8	37								45	8	25	27											88	
Komecnolak Plt 126									20				20															
Kazan A/C Plt 32				11	17								28		7	21											28	
Mol Yavr				6	1								7															
Molilopol				3	1								4															
Minsk/Mechulishe*																												
Mirgorod				33									33															
Moscow/Ramenskoye		9 B/B		1									14	9 B/B	25	7	1										42	
Mozdok*																												
Nezhin				25									25															
Nikolayov/Kulbakina				40									40															
Oktyabskoye																												
Olonogorsk				10									10														10	
Orsha Southwest*				42									42															
Ostrov Gorokhovka				31									31															
Petropavlovsk/Yelizovo																												
Poltava*				53									53															
Priluki*				20									20															
Romanovka West				20							4		24															
Ryazan/Dyagilevo		8 B/B		48									49															
Sakl																												
Sarabuz				18									18															
Sevoromorsk				2									2															
Staulini*		20 B/B											20															
Soltsy*				27									27															
Spensk Dalnij East				31									31															
Stryy*				20									20															
Tartu				25									25															
Ukraina*		41		28									69															
Usuriysk Vozdvizhenka*				22					16				38															
Zhitomir/Skonorokhi*				1									1		2												2	
TOTALS			41	6	770	104	1	14	38	4	2	1120	86	43	141	55	1										280	
			140 B/B											18 B/B														

† POSSIBLE ‡ PROBABLE **BADGER/CAMEL

Table 6. Submarine Activity.

Base	Last Effective Coverage	Previous Submarine Count											Observed This Mission																
		SSBN, H-class	SSGN, E-class	SSB, G-class	SSB, Z-conversions	SSG, J-class	SSG, W-Longfin	SSY, N-class	SS, F-class	SS, Z-class	SS, R-class	SS, W-class	SS, Unidentified	OS (SUCH IV, L-III, etc.)	TOTALS	SSBN, H-class	SSGN, E-class	SSB, G-class	SSB, Z-conversions	SSG, J-class	SSG, W-Longfin	SSY, N-class	SS, F-class	SS, Z-class	SS, R-class	SS, W-class	SS, Unidentified	OS (SUCH IV, L-III, etc.)	TOTALS
Balaklava										4†	W/R	3	7																
Dunay		1											1																
Gorkiy												2	2																
Khronstadt												9	11																
Komsomolsk		1											1																
Leningrad												5	5																
Liepaya												1†	2																
Litsa Bay		2†	1†	1†			2†	3†				1	12												4†			4	
Magadan												3†	3																
Olenya Guba												3	3																
Pechenga											2	W/R	1	7															
Petropavlovsk/ Kamchatskiy		1	1				2	F/Z			2	3	13																
Petrovka		1										3	4																
Polyarnyy		1†					5†	4†	F/Z		6	12	19													10		10	
Riga											1†	W/R	4†	5										1†	W/R			1	
Rosta							3†	1†	F/Z		4†	6	20																
Saydr Guba												7	9														6†		6
Sevastopol							1†					3†	8																
Severodvinsk												1	7																
Severomorsk												1	1																
Sovetskaya Gavan												7	9												2	W/R		1†	4
Strelok Strait		1										1	3																
Ura Guba												5†	15																
Vladimir												4	6																
Vladivostok												4	0																
Yokanga												4†	4																
Gydnia																											1		1
TOTALS		2	10	7	1	5	16	F/Z	21	W/R	28	85	2	177	3						1	1	F/Z	4	W/R	32	1	42	

*E-1 Class † POSSIBLE ‡ PROBABLE

TOP SECRET CHESS RUFF

Handle Via
 TALENT-KEYHOLE
 Control System Only

Handle Via
 TALENT-KEYHOLE
 Control System Only

TOP SECRET CHESS RUFF
 MISSION 1009-1, 6-9 AUGUST 1964

TCS-7801/64
 NPIC/R-786/64

25X1D

Approved For Release 2000/08/21 : CIA-RDP78B04560A002500010015-5

Approved For Release 2000/08/21 : CIA-RDP78B04560A002500010015-5

Missiles

MISSION 1009-1, 6-9 AUGUST 1964

25X1A

MISSILES

██████████ PLESETSK ICBM COMPLEX UR 6256N 04039E

ACTIVITY, AS EVIDENCED BY INCREASED GROUND SCARRING, CONTINUES IN THE UNIDENTIFIED AREA EAST OF LAUNCH AREA D (SITE 8). A SQUARE CLEARING AT THE SE EDGE OF THE UNIDENTIFIED SUPPORT AREA MAY POSSIBLY CONTAIN A FISHBONE ARRAY, ALTHOUGH NO PATTERN CAN BE DISCERNED. HAZE AND LACK OF STEREO COVERAGE PRECLUDE FURTHER INTERPRETATION.

ACTIVITY ALSO CONTINUES EAST OF THE ADMINISTRATION AND HOUSING AREA, WITH THE RAIL SPURS MOSTLY COMPLETED TO THE AREA OF NEW CONSTRUCTION. LACK OF STEREO PRECLUDES FURTHER INTERPRETATION.

NO SIGNIFICANT CHANGE IN LAUNCH POINT I AND LAUNCH AREAS B (SITE 5) AND D (SITE 8) AND THE ADMINISTRATION AND HOUSING AREA SINCE MISSION

25X1D

██████████
LAUNCH POINTS II-IV, LAUNCH AREAS A (SITE 4), C (SITE 6), E (SITE 7), AND F, THE COMPLEX SUPPORT FACILITY, AND RAIL-TO-ROAD TRANSFER POINT ARE CLOUD COVERED.

NO ABM ACTIVITY NOTED WITHIN THE 50-NM RADIUS SEARCH AREA, WHICH IS 80 PERCENT CLOUD COVERED.

25X1D

25X1A

██████████ DROVYANAYA ICBM COMPLEX UR 5132N 11301E

NO SIGNIFICANT CHANGE IN THE COMPLEX SUPPORT FACILITY, RAIL-TO-ROAD TRANSFER POINT, OR LAUNCH AREAS A (SITE 1), B (SITE 2), C (SITE 4), AND D (SITE 3). LAUNCH AREA E (SITE 5), F (SITE 6) AND THE UNIDENTIFIED AREA NEAR AREA E ARE IDENTIFIED ONLY.

NO ABM ACTIVITY NOTED IN THE EASTERN HALF OF THE 50-NM SEARCH AREA, WHICH IS 20 PERCENT CLOUD COVERED.

25X1D

25X1A

[REDACTED]
KOSTROMA ICBM COMPLEX UR 5746N 04101E

THE COMPLEX WAS PARTIALLY COVERED BY POOR QUALITY STEREO PHOTOGRAPHY. LAUNCH AREAS D (SITE 4), G (SITE 7), AND H (SITE 8), THE ONLY COMPONENTS VISIBLE, WERE IDENTIFIED ONLY.

NO ABM ACTIVITY OBSERVED IN THE CLOUD-FREE PORTIONS OF THE WESTERN TWO-THIRDS OF THE 50-NM RADIUS SEARCH AREA. THE EASTERN THIRD WAS NOT COVERED.

25X1D

25X1A

[REDACTED]
OMSK ICBM COMPLEX UR 5503N 07330E

THE OMSK ICBM COMPLEX IS COVERED BY GOOD QUALITY STEREO PHOTOGRAPHY. THERE IS NO APPARENT CHANGE SINCE MISSION [REDACTED] AT THE COMPLEX SUPPORT FACILITY, THE RAIL-TO-ROAD TRANSFER POINT, OR LAUNCH AREA A (SITE 1). 25X1D

PRELIMINARY CONSTRUCTION (FOUNDATIONS/FOOTINGS) CONTINUES ON A SECOND PROBABLE MISSILE-READY BUILDING AT THE RIM FACILITY SOUTH OF LAUNCH AREA A.

GROUND SCARRING AND PRELIMINARY CONSTRUCTION ACTIVITY CONTINUES AT THE UNIDENTIFIED AREA 1,200 FT SOUTH OF THE RAIL-TO-ROAD TRANSFER POINT.

TWO ADDITIONAL BUILDINGS HAVE BEEN CONSTRUCTED AT THE UNIDENTIFIED AREA APPROXIMATELY 2,400 FT SOUTH OF THE RAIL-TO-ROAD TRANSFER POINT. LAUNCH AREA B (SITE 2) IS CLOUD COVERED.

NO ABM ACTIVITY NOTED WITHIN A 50-NM RADIUS.

[REDACTED] 25X1D

25X1A

[REDACTED] TYUMEN ICBM COMPLEX UR 5652N 06553E

COMPLEX WAS COVERED BY GOOD QUALITY STEREO PHOTOGRAPHY. NO SIGNIFICANT CHANGES WERE OBSERVED IN THE COMPLEX SUPPORT FACILITY, THE AREA OF UNIDENTIFIED ACTIVITY JUST NORTH OF IT, OR LAUNCH AREA A (SITE 3).

THE RAIL-TO-ROAD TRANSFER POINT IS IDENTIFIED ONLY AND ALL BUT THE ELECTRONIC FACILITY AT LAUNCH AREA C (SITE 2) IS CLOUD COVERED.

NO ABM ACTIVITY OBSERVED WITHIN THE CLOUD-FREE PORTIONS OF THE 50-NM RADIUS SEARCH AREA.

25X1D

25X1A

[REDACTED] GLADKAYA ICBM COMPLEX UR 5605N 09213E

COMPLEX WAS PARTIALLY COVERED BY FAIR QUALITY STEREO PHOTOGRAPHY. NO SIGNIFICANT CHANGE IN THE COMPLEX SUPPORT FACILITY AND RAIL-TO-ROAD TRANSFER POINT SINCE MISSION [REDACTED]. THE TYPE IIIA LAUNCH AREA C (SITE 4) HAS BEEN ABANDONED AND IS NOW DROPPED FROM THE ICBM OB. THIS LAUNCH AREA WAS FIRST IDENTIFIED ON MISSION [REDACTED] AND HAS SHOWN NO CHANGE IN CONSTRUCTION STATUS SINCE THAT TIME. LAUNCH AREAS A (SITE 3) AND B (SITE 2) WERE NOT COVERED AND LAUNCH AREAS D (SITE 5) AND E (SITE 6) WERE IDENTIFIED ONLY.

25X1D

25X1D

NO ABM ACTIVITY OBSERVED IN CLOUD-FREE PORTIONS OF WESTERN HALF OF 50-NM RADIUS SEARCH AREA. EASTERN HALF NOT COVERED.

25X1D

25X1A

[REDACTED] OLOVYANNAYA ICBM COMPLEX UR 5048N 11550E

THE COMPLEX IS COVERED BY GOOD QUALITY CLOUD FREE PHOTOGRAPHY.

A NEW CONCEPT IN SILO DEPLOYMENT HAS BEEN

IDENTIFIED. THIS NEW ACTIVITY IS ON THE NE SIDE OF THE COMPLEX AND CONSISTS OF AT LEAST ONE CONFIRMED SINGLE SILO UNDER CONSTRUCTION AND 5 PROBABLE SINGLE SILOS UNDER CONSTRUCTION. THESE SILOS ARE ARRANGED IN A CIRCLE APPROXIMATELY 6 NM IN DIAMETER AND SPACED, ON THE AVERAGE, APPROXIMATELY 3 NM APART. LOCATED NEAR THE CENTER OF THE CIRCLE IS A PROBABLE SUPPORT/CONTROL FACILITY. THIS CONFIGURATION IS DESIGNATED LAUNCH GROUP D AND THE LAUNCH SITES ARE DESIGNATED D1 THROUGH D6 CLOCKWISE FROM NORTH.

THE PROBABLE SUPPORT/CONTROL FACILITY IS LOCATED 19 NM NE OF THE COMPLEX SUPPORT FACILITY AT 51-05N 116-04E. IT CONSISTS OF 5 BARRACKS-TYPE BUILDINGS, 2 SMALL SQUARE BUILDINGS, AND 2 BUILDINGS UNDER CONSTRUCTION. THERE IS GROUND SCARRING AND TRACK ACTIVITY IN THE VICINITY. THERE WAS NO EVIDENCE OF THIS FACILITY ON [REDACTED] ON MISSION [REDACTED], ONE BUILDING WAS PRESENT. THREE OF THE BARRACKS-TYPE BUILDINGS, AND ONE OF THE SMALL SQUARE BUILDINGS WERE PRESENT ON MISSION [REDACTED]. ALTHOUGH A POSSIBLE LAUNCH POINT HAS NOT BEEN IDENTIFIED IN THIS VICINITY, THE POSSIBILITY OF SUCH CONSTRUCTION CANNOT BE RULED OUT. THE PROBABLE SUPPORT/CONTROL FACILITY IS THE REFERENCE POINT IN LOCATING THE LAUNCH SITES.

25X1D

25X1D

25X1D

LAUNCH SITE D1 IS LOCATED 3.4 NM NORTH. IT CONSISTS OF A SHALLOW EXCAVATION WITH A PROBABLE CORING IN IT. GROUND SCARRING AND TRACK ACTIVITY ARE IN THE VICINITY. THERE WAS NO EVIDENCE OF THIS SITE IN [REDACTED]. FIRST EVIDENCE OF ACTIVITY WAS FOUND IN [REDACTED].

25X1D

LAUNCH SITE D2 IS LOCATED 2.4 NM ENE. IT CONSISTS OF A SHALLOW EXCAVATION AND 3 SPOIL PILES. THERE WAS NO EVIDENCE OF THIS ACTIVITY IN [REDACTED]. FIRST EVIDENCE OF ACTIVITY WAS IN [REDACTED].

25X1D

LAUNCH SITE D3 IS LOCATED 3 NM SE. IT CONSISTS OF A GRADED AREA CONTAINING A SHALLOW, CIRCULAR EXCAVATION. THERE WAS NO EVIDENCE OF THIS SITE ON MISSION [REDACTED]. FIRST EVIDENCE WAS IN [REDACTED] AND TRACK ACTIVITY IN THE VICINITY.

25X1D

25X1D

Handle Via
TALENT-KEYHOLE
Control System Only

HAS INCREASED CONSIDERABLY SINCE THAT TIME.

LAUNCH SITE D4 IS LOCATED 3.0 NM SW. THE WHITE RING-LIKE OBJECT REPORTED IN [REDACTED] IS NOW IDENTIFIED AS A SILO UNDER CONSTRUCTION. IT IS A STRUCTURE APPROXIMATELY 35 FT SQUARE IN AN EXCAVATION. A PROBABLE BUILDING, 100 X 30 FT, IS UNDER CONSTRUCTION APPROXIMATELY 700 FT WEST OF THE SILO. THERE WAS NO EVIDENCE OF THIS SITE IN [REDACTED] ACTIVITY WAS FIRST OBSERVED IN [REDACTED]

25X1D
25X1D
25X1D

25X1D

LAUNCH SITE D5 IS LOCATED 3.9 NM WEST. IT CONSISTS OF A SHALLOW EXCAVATION WITH A POSSIBLE CORING AND A 100- X 30-FT PROBABLE BUILDING UNDER CONSTRUCTION. THERE WAS NO EVIDENCE OF THIS SITE IN [REDACTED] FIRST ACTIVITY WAS OBSERVED IN [REDACTED]

25X1D
25X1D

LAUNCH SITE D6 IS LOCATED 4 NM NW. IT CONSISTS OF A GENERALLY SQUARE EXCAVATION AND A SPOIL PILE. GROUND SCARRING AND TRACK ACTIVITY ARE IN THE VICINITY. THERE WAS NO EVIDENCE OF THIS SITE IN [REDACTED] FIRST EVIDENCE OF ACTIVITY WAS IN [REDACTED]

25X1D
25X1D

LAUNCH AREA A (SITE 1) -- NO SIGNIFICANT CHANGE SINCE MISSION [REDACTED]

25X1D

LAUNCH AREA B (SITE 2) IS IN A LATE STAGE OF CONSTRUCTION. THE SITE IS BACKFILLED BUT THE LOOP ROAD IS NOT COMPLETE. THE SILO COVERS ARE IN PLACE. A RIM FACILITY IS IDENTIFIED SOUTH OF THE SITE AND EAST OF THE COMPLEX MAIN ROAD. NO OTHER SIGNIFICANT CHANGE SINCE [REDACTED]

25X1D

LAUNCH AREA C (SITE 3) IS IN A LATE STAGE OF CONSTRUCTION BUT THE SITE SIGNATURE IS NOT COMPLETE. TWO OF THE SILO COVERS ARE CLEARLY VISIBLE. A RIM FACILITY IS IDENTIFIED ON THE EAST SIDE OF THE SITE.

RAIL-TO-ROAD TRANSFER POINT -- THERE ARE 2 CYLINDRICAL STORAGE TANKS UNDER CONSTRUCTION. NO OTHER SIGNIFICANT CHANGE SINCE [REDACTED]

25X1D

COMPLEX SUPPORT FACILITY -- NO SIGNIFICANT CHANGE SINCE [REDACTED]

25X1D

Handle Via
TALENT-KEYHOLE
Control System Only

NEW COMMUNICATIONS FACILITY -- A SECURED AREA CONTAINING 4 PROBABLE FISHBONE ANTENNA ARRAYS AND AT LEAST 3 ASSOCIATED BUILDINGS IS LOCATED APPROXIMATELY 3 NM NORTH OF THE COMPLEX SUPPORT FACILITY.

NO ABM ACTIVITY IDENTIFIED IN THE CLOUD-FREE PORTIONS OF THE AREA WITHIN 50 NM OF THE COMPLEX.

PHOTOGRAPHIC REFERENCES FOR SIGNIFICANT ITEMS OF

25X1D

- COMPLEX SUPPORT FACILITY -- [REDACTED] 25X1D
- RAIL-TO-ROAD TRANSFER POINT [REDACTED]
- LAUNCH AREA A -- [REDACTED]
- LAUNCH AREA B -- [REDACTED]
- LAUNCH AREA C -- [REDACTED]
- LAUNCH SITE D1 -- [REDACTED]
- LAUNCH SITE D2 -- [REDACTED]
- LAUNCH SITE D3 -- [REDACTED] 25X1D
- LAUNCH SITE D4 -- [REDACTED]
- LAUNCH SITE D5 -- [REDACTED]
- LAUNCH SITE D6 -- [REDACTED]
- SUPPORT/CONTROL FACILITY -- [REDACTED] 25X1D
- COMMUNICATIONS FACILITY -- [REDACTED] 25X1D

(ATTACHMENTS 1-5)

25X1D

25X1A

BALTA MRBM LAUNCH SITE 1 UR 4801N 02933E

NO ADDITIONAL SSM ACTIVITY OBSERVED WITHIN CLOUD-FREE PORTIONS OF SEARCH AREA.

AREA CANNOT BE NEGATED DUE TO SCATTERED CLOUDS.

25X1D

GRANOV IRBM LAUNCH SITE 2 UR 4849N 02929E

LAUNCH AREA IS COMPLETE. NO APPARENT CHANGE IN FACILITIES SINCE MISSION [REDACTED]

25X1D

25X2

[REDACTED]

[REDACTED]

25X1D

25X1A

KISHENTSY MRBM LAUNCH SITE UR 4900N 03013E

NO APPARENT CHANGE IN LAUNCH SITE SINCE
MISSION [REDACTED] SITE SUPPORT FACILITY
IS CLOUD COVERED.

25X1D

[REDACTED]

25X2

[REDACTED]

25X1D

KALNIK IRBM LAUNCH SITE UR 4859N 02922E

SITE IS IN A LATE STAGE OF CONSTRUCTION. BACKFILLING
IS PARTIALLY COMPLETE ON THE RIGHT FRONT SIDE AND
CONTROL BUNKER. THE OTHER TWO SIDES ARE COMPLETELY
BACKFILLED. AN OBJECT UNLIKE THE NORMAL SILO COVER
IS POSITIONED OVER THE LEFT FORWARD SILO. NEITHER

[REDACTED]

25X2

[REDACTED]

25X1D

SOVETSKAYA GAVAN MRBM LAUNCH FACILITY UR 4904N 14007E

THE PREVIOUSLY REPORTED POSSIBLE MRBM LAUNCH SITE
IS NOW CONFIRMED AS A MRBM LAUNCH FACILITY
WITH 4 PADS ARRANGED ON AN IRREGULAR ROAD PATTERN.
ACTIVITY IS OBSERVED FOR THE FIRST TIME IN THE
FORM OF VEHICLES ON A PARKING APRON. NO ERECTORS
ARE DISCERNIBLE ON ANY OF THE PADS. THE APPEARANCE
OF THE LAUNCH FACILITY HAS NOT CHANGED SINCE

25X1D

[REDACTED]

[REDACTED]

25X1D

25X1A

[REDACTED] SARY-SHAGAN ANTIMISSILE TEST CENTER UR 4602N 07334E

THE ONLY FACILITIES OBSERVED AT THE TEST CENTER THROUGH CLOUDS AND CLOUD SHADOW ARE INSTRUMENTATION SITES 4,5,6,7,8,9,12,13, POSSIBLE INSTRUMENTATION SITE 14, AND COMMUNICATIONS SITE 3. LAUNCH COMPLEXES A (SITE 2B30) AND B (SITE 1B14) ARE CLOUD-COVERED. THE BUILDING TRIAD AT SITE 13, THE ONLY ONE OF THE FOUR BUILDING TRIAD SITES OBSERVED, IS IDENTIFIED ONLY. INTERPRETATION IS LIMITED AT SITE 13 BY CLOUDS, CLOUD SHADOW, OBLIQUITY, AND NON-STEREO COVERAGE. CONSTRUCTION CONTINUES AT THE THREE DUAL HEN-HOUSE-TYPE STRUCTURES AT SITE 13 SINCE MISSION [REDACTED] BUT INTERPRETATION OF CONSTRUCTION DETAILS IS NOT POSSIBLE. NO APPARENT CHANGE IS OBSERVED AT INSTRUMENTATION SITES 4,5,6,7,8, AND 14, AND COMMUNICATIONS SITE 3. INSTRUMENTATION SITES 9 AND 12 ARE IDENTIFIED ONLY.

25X1D

PHOTOGRAPHIC REFERENCES FOR SIGNIFICANT ITEMS FOLLOW--

SITE 13 -- [REDACTED] 25X1D
SITE 6 -- [REDACTED]

[REDACTED] 25X1D

25X1A

[REDACTED] SHUANG-CHENG-TZU MISSILE TEST CENTER CH 4107N 10020E

THE ENTIRE TEST CENTER IS COVERED BY GOOD QUALITY PHOTOGRAPHY.

NO ACTIVITY IS DISCERNIBLE ON ANY OF THE SSM LAUNCH PADS NOR IN THE SSM ASSEMBLY AND CHECKOUT AREAS. ACTIVITY IS NOTED AT BOTH LAUNCH SITES A AND B OF THE SAM COMPLEX. LAUNCH SITE A HAS A CENTRAL GUIDANCE UNIT EMPLACED, APPROXIMATELY 8 PROBABLE TRANSPORTERS IN THE REVETTED HOLD AREA, AND LAUNCHERS IN AT LEAST 4 OF THE LAUNCH POSITIONS. ONE LAUNCHER IS DISCERNIBLE AT SITE B AND A ROW OF VEHICLES IS OBSERVED IN THE REVETTED HOLD AREA. THE RADAR MOUND IN THE EW RADAR SITE NO 1, APPROXIMATELY 4 NM SE OF THE MAIN SUPPORT BASE, IS OCCUPIED.

EW RADAR SITE NO 2, 3.5 NM SE OF SHUANG-CHENG-TZU, IS BARELY VISIBLE THROUGH HAZE. THE DEPLOYED SAM SITE STILL REMAINS UNOCCUPIED. NO AIRCRAFT ARE OBSERVED AT THE SHUANG-CHENG-TZU AIRFIELD. NO SIGNIFICANT CHANGES ARE NOTED IN THE OTHER PORTIONS OF THE TEST CENTER.

25X1D

25X1A

WU-WEI SUSPECT GM ACTIVITY CH 3758N 10253E

A 25-NM SEARCH AROUND WU-WEI REVEALS NO MISSILE ASSOCIATED ACTIVITY. THE FOLLOWING INSTALLATIONS AND MILITARY ASSOCIATED FACILITIES ARE IN THE AREA.

WU-WEI AIRFIELD, 7.5 NM NW OF WU-WEI, HAS TWO PARALLEL, OFFSET NNW/SSW CONCRETE SERVICEABLE RUNWAYS. THE NORTH RUNWAY IS 6,250 X 195 FT AND THE SOUTH RUNWAY IS 5,800 X 190 FT. A HOUSING AND SUPPORT AREA CONTAINING APPROXIMATELY 60 BUILDINGS IS WEST OF THE SOUTH RUNWAY AND A POL STORAGE AREA IS NNW OF THE HOUSING AND SUPPORT AREA. THE FACILITIES ARE RAIL SERVED.

MILITARY BARRACKS AREA, APPROXIMATELY 15 NM SE OF WU-WEI, CONTAINS 2 BARRACKS AREAS WITH APPROXIMATELY 55 BARRACKS-TYPE BUILDINGS, A POSSIBLE SCHOOL WITH 17 BUILDINGS, AND GROUPS OF STORAGE-TYPE BUILDINGS. A RAIL SPUR AND FENCED COMPOUND ARE ALSO PRESENT.

WU-WEI PROBABLE MILITARY SCHOOL, APPROXIMATELY 3.5 NM NE OF WU-WEI, IS ENCLOSED BY A WALL AND CONTAINS APPROXIMATELY 70 BARRACKS, ADMINISTRATION, AND OTHER INSTITUTIONAL-TYPE BUILDINGS.

POSSIBLE RESEARCH FACILITY, APPROXIMATELY 7 NM NW OF WU-WEI, IS FENCE SECURED AND CONTAINS 19 BUILDINGS WITH AN INSTITUTIONAL APPEARANCE.

RAILROAD JUNCTION 10 NM SE OF WU-WEI CONSISTS OF A HOLDING YARD, A TURNING WYE, COAL REFUELING YARD, WAREHOUSES, AND A FENCED COMPOUND.

25X1D

[REDACTED]

25X1A

[REDACTED] KOSZALIN SUSPECT SAM AREA PO 5410N 01618E

THE POSSIBLE SA-2 SAM SITE WITH 6 POSSIBLE LAUNCH POSITIONS AND A GUIDANCE AREA, REPORTED ON MISSION [REDACTED] SHOWS NO APPARENT CHANGE.

25X1D

NO ADDITIONAL SAM ACTIVITY OBSERVED WITHIN 25-NM RADIUS.

25X1D

[REDACTED]

25X1A

[REDACTED] ENGELS SUSPECT SSM AREA UR 5129N 04607E

NO SSM ACTIVITY OBSERVED IN VISIBLE PORTIONS OF 50-NM RADIUS SEARCH AREA.

25X1D

[REDACTED]

25X1A

[REDACTED] NOVOSTROYKA SUSPECT SSM AREA UR 5619N 03803E

NO NEW SSM ACTIVITY OBSERVED WITHIN 50-NM RADIUS OF NOVOSTROYKA.

25X1D

[REDACTED]

25X1A

[REDACTED] SEVERODVINSK NAVAL BASE AND SHIPYARD 402 UR 6434N 03949E

ROOFING AT THE 600 BY 300-FT BUILDING UNDER CONSTRUCTION IN THE WEST SECTOR OF SEVERODVINSK NAVAL BASE YAGRY ISLAND IS NEARLY COMPLETED.

VESSELS -- ONE UNIDENTIFIED SS, (APPROXIMATELY 410 FT VISIBLE OVERALL AND APPARENTLY PARTIALLY CANVAS-COVERED AT ONE END) IN FLOATING DRYDOCK WITHIN THE FLOODED BASIN IN FRONT OF COVERED BUILDING WAY. TWO POSSIBLE E-CLASS SSGN, ONE POSSIBLE N-CLASS SSN, ONE UNIDENTIFIED SS (APPROXIMATELY 365 FT), ONE UNIDENTIFIED SS

(APPROXIMATELY 390 FT), 2 UNIDENTIFIED SS (APPROXIMATELY 360 FT), AND ONE UNIDENTIFIED SS (APPROXIMATELY 370 FT AND IN FLOATING DOCK) ARE LOCATED ALONG SOUTHERN QUAY AREA WEST OF MAIN COVERED BUILDING WAY. ONE POSSIBLE F/Z-CLASS SS IS LOCATED ALONG SHIPYARD QUAY EAST OF COVERED BUILDING WAY, ONE UNIDENTIFIED SS (APPROXIMATELY 300 FT) IS AT MOUTH OF FLOODED TRANSPORTER DOCK, ONE PROBABLE UNIDENTIFIED SS (APPROXIMATELY 350 FT), AND 4 SMALL POSSIBLE SS ARE AT THE NORTHERN OPERATIONS REPAIR AREA, YAGRY ISLAND. ONE PROBABLE APL, 2 POSSIBLE DE, AND SEVERAL UNIDENTIFIED SMALL CRAFT ARE BERTHED AT THE NAVAL BASE. TWO UNIDENTIFIED LARGE PROBABLE SURFACE COMBATANTS ARE BERTHED ALONGSIDE QUAY AT THE PORT FACILITY AREA WEST OF THE SHIPYARD. AN UNIDENTIFIED OBJECT APPROXIMATELY 350 FT LONG IS POSITIONED IN FLOODED CRADLE/LAUNCHWAY AREA DIRECTLY IN FRONT OF COVERED BUILDING WAY. WATER LEVEL IN FLOODED SHIPYARD BASIN IS LESS THAN THAT OBSERVED ON MISSION [REDACTED]

(ATTACHMENT 6) 25X1D

25X1A [REDACTED] 25X1D

[REDACTED] GUBA SAYDA SUBMARINE BASE UR 6915N 03321E
VESSELS -- 6 POSSIBLE SS AND 2 POSSIBLE AUXILIARY AT PIERS OBSERVED THROUGH HAZE.

NO APPARENT CHANGE SINCE MISSION [REDACTED] 25X1D
IN VISIBLE FACILITIES.

INCOMPLETE COVERAGE DUE TO CLOUDS AND HAZE.

25X1A [REDACTED] 25X1D

[REDACTED] POLYARNYY NAVAL BASE UR 6912N 03328E 25X2

[REDACTED]
VESSELS -- 10 SS VISIBLE THROUGH HAZE.

25X1D

[REDACTED]

25X1A

[REDACTED]

GUBA LITSA SUBMARINE BASE UR 6926N 03224E
VESSELS -- 4 POSSIBLE SS AND 2 AUXILIARIES.
HEAVY CLOUDS PRECLUDE DETAILED INTERPRETATION.

25X1D

TERIBERKA NAVAL BASE UR 6910N 03508E
VESSELS -- NO SUBMARINES OR OTHER NAVAL VESSELS
OBSERVED IN CLOUD-FREE AREAS. ONE POSSIBLE NON-
COMBATANT VESSEL OBSERVED.
NO SUBMARINE FACILITIES OBSERVED.
SCATTERED CLOUDS AND HAZE PRECLUDE FURTHER
INTERPRETATION.

25X1D

GUBA URA NAVAL BASE UR 6920N 03249E
FACILITIES -- IDENTIFICATION ONLY.
VESSELS -- ONE AUXILIARY OBSERVED THROUGH CLOUDS AT
GUBA URA. FIVE SMALL VESSELS OBSERVED AT GUBA URA.

25X1D

GUBA KISLAYA, SUSPECT SS BASE UR 6632N 03306E
NO EVIDENCE OF SUBMARINE BASE OBSERVED IN CLOUD-FREE
AREAS WITHIN 10-NM RADIUS.

[REDACTED]

25X1D

25X1A

DOLGAYA NAVAL BASE UR 6915N 03350E

NO MISSILE-HANDLING FACILITIES OBSERVED. NO APPARENT
CHANGE SINCE MISSION [REDACTED]

25X1D

VESSELS -- 7 DE AND NUMEROUS MINOR SURFACE COMBATANTS.

[REDACTED] 25X1D

MOSCOW SUSPECT ABM AREA UR 5545N 03737E

APPROXIMATELY 75 PERCENT OF THE 75-NM RADIUS SEARCH
AREA CLOUD COVERED. NO NEW LENINGRAD OR SARY-SHAGAN-
TYPE INSTALLATIONS OBSERVED IN CLOUD-FREE AREAS.

CONSTRUCTION CONTINUES IN THE AREAS OF UNIDENTIFIED
ACTIVITY REPORTED ON MISSIONS [REDACTED] AND [REDACTED]

25X1D

AT SA-1 SAM SITES C19-1, C33-1,
E10-1, AND E13-1. THE REMAINDER OF THE SA-1 SAM
SITES ARE CLOUD COVERED, NOT OBSERVED, OR SHOW NO
APPARENT CHANGE SINCE MISSION [REDACTED] CONSTRUCTION
ALSO CONTINUES IN THE TRIAD AREAS OF E05-1 AND E33-1.

25X1D

[REDACTED] 25X1D

ANTIPINSKOYE SAM ACTIVITY UR 5254N 11332E

THE ENTIRE FACILITY IS COVERED BY CLOUD-FREE,
EXCELLENT QUALITY, STEREO PHOTOGRAPHY. THE SUPPORT
FACILITY SHOWS NO APPARENT CHANGE SINCE MISSION
[REDACTED] THOUGH VEHICLES/EQUIPMENT OF AN
UNDETERMINED NUMBER AND TYPE CAN BE SEEN IN THE
MOTOR POOL. THE SOUTHERNMOST OF THE THREE CLEARED
AREAS APPEARS TO BE ACTIVE AND INDICATIONS ARE THAT
IT MAY BE A DUPLICATE OF THE TWO MIRRORED SITES IN
THE CENTER CLEARING. NO EQUIPMENT CAN BE SEEN IN THE
SOUTHERNMOST AREA. THE CENTER CLEARING IS ACTIVE,
WITH ALL ITS SOUTHERN SITE LAUNCH POSITIONS AND
THE CENTRAL GUIDANCE AREA OCCUPIED. THE NORTHERN
SITE IN THE CENTER CLEARING DOES NOT HAVE ANY
EQUIPMENT. BOTH SITES ARE UNREVIEWED. IN ADDITION,
A NUMBER OF UNIDENTIFIED VEHICLES/EQUIPMENT CAN BE
SEEN IN THE CENTER CLEARING. THE NORTHERNMOST
CLEARING APPEARS INACTIVE. HOWEVER, VEGETATION HAS

25X1D

NOT COMPLETELY COVERED THE LAUNCH PADS OR ROAD PATTERN.

(ATTACHMENT 7)

25X1D



BONUS 1 BELGRADE SAM SITE YU 4440N 02010E

A NEWLY IDENTIFIED COMPLETED SA-2 SAM SITE IS LOCATED 14.5 NM WSW OF BELGRADE AT 44-40-020-10-E.

25X1D

25X1D



25X1D

BONUS 2 BELGRADE SAM SITE YU 4456N 02015E

A NEWLY IDENTIFIED COMPLETED SA-2 SAM SITE IS LOCATED 12 NM NW OF BELGRADE AT 44-56-020-15-E.

25X1D



25X1D

25X1D

BONUS 3 BELGRADE POSSIBLE SAM SUPPORT FACILITY YU 4441N 02024E

A NEWLY IDENTIFIED POSSIBLE TYPE II SAM SUPPORT FACILITY IS LOCATED 8 NM SOUTH OF BELGRADE AT 44-41-020-24-E.

25X1D

25X1D

25X1D



BONUS 4 OLOVYANNAYA ICBM COMPLEX SAM SITE UR 5103N 11620E

23 NM NE OF OLOVYANNAYA ICBM COMPLEX AT 51-03-116-20-E. A NEWLY IDENTIFIED SA-2 SAM SITE IN LATE STAGES OF CONSTRUCTION IS LOCATED APPROXIMATELY 2,000 FT SW OF OLOVYANNAYA ICBM COMPLEX SAM SITE C07-2.

25X1D

25X1D

25X1D



BONUS 5 POZNAN SAM SITE PO 5234N 01644E

A NEWLY IDENTIFIED SA-2 SAM SITE IS LOCATED 12 NM NW
OF POZNAN AT 52-34-█ N 016-44-█ E.



25X1D

25X1D

25X1D

**Air
Facilities**

AIR FACILITIES

25X1A

BORZYA AIRFIELD NORTHWEST UR 5024N 11623E

AIRCRAFT -- 9 BADGER.

25X1D

CHERVONO-GLINSKOYE AIRFIELD UR 4557N 02923E

AIRCRAFT -- 11 PROBABLE BADGER, 8 SMALL SWEEP-WING
FIGHTER, AND 24 SMALL UNIDENTIFIED AIRCRAFT.

25X1D

MOZDOK AIRFIELD UR 4347N 04436E

RUNWAY AND TAXIWAY STILL UNDER CONSTRUCTION. NO

25X2

NO AIRCRAFT OBSERVED.

25X1D

RAMENSKOYE AIRCRAFT EXPERIMENTAL PLANT UR 5535N 03807E

AIRCRAFT -- 9 BEAR/BISON, ONE HEAVY SWEEP-WING
TRANSPORT (POSSIBLE RADOME ON TOP AFT SECTION OF
FUSELAGE), ONE BOUNDER, 25 BADGER/CAMEL, 7 BLINDER,
17 MEDIUM STRAIGHT-WING TRANSPORT, 12 LIGHT STRAIGHT-
WING TRANSPORT, 3 SMALL STRAIGHT-WING, 4 LARGE
FIGHTERS, 2 PROBABLE CLASSIC, 3 PROBABLE COOKPOT, AT
LEAST 47 SMALL SWEEP-WING FIGHTERS, AND AT LEAST 9
SMALL UNIDENTIFIED AIRCRAFT.

25X1D

25X2

Approved For Release 2000/08/21 : CIA-RDP78B04560A002500010015-5

Next 2 Page(s) In Document Exempt

Approved For Release 2000/08/21 : CIA-RDP78B04560A002500010015-5

**Naval
Activity/
Ports**

**Electronics/
Communications**

25X1A

ELECTRONICS/COMMUNICATIONS

[REDACTED] SAMODED, SUSPECT COMMUNICATIONS FACILITY UR 6336N 04028E

SEARCH AREA 50 PERCENT CLOUD COVERED.
NO COMMUNICATIONS FACILITIES IDENTIFIED IN CLOUD
FREE PORTIONS.

25X1D

BONUS 1 ELTON PROB ELEC TRACKING SITE UR 4915N 04648E

A NEWLY IDENTIFIED PROBABLE ELECTRONIC TRACKING
SITE IS LOCATED 8 NM NORTH OF THE TOWN OF ELTON
AND APPROXIMATELY 46 NM NNE OF LAUNCH COMPLEX C
AT KAPUSTIN YAR/VLADIMIROVKA MISSILE TEST CENTER.

25X1D

THE OPERATIONS AREA IS H-SHAPED, HAVING 4 PROBABLE
MOUNDED RADAR POSITIONS NEARLY IDENTICAL TO THE
TRACKING SITE AT 48-24-[REDACTED]N 086-14-[REDACTED]E JUST WEST
OF LAUNCH COMPLEX G AT KAPUSTIN YAR/VLADIMIROVKA
MISSILE TEST CENTER. ONE LARGE AND ONE SMALL
PARTIALLY BURIED CONTROL BUILDING ARE CENTRALLY
LOCATED BETWEEN THE 4 PROBABLE RADAR POSITIONS.

25X1D

APPROXIMATELY 0.7 NM WSW IS A SECOND OPERATIONS AREA
WHICH CONTAINS SEVERAL CLEARED AREAS, A PROBABLE
CONTROL BUILDING, AND 4 OTHER UNIDENTIFIED
BUILDINGS. SUPPORT FACILITIES ARE LOCATED JUST
SE OF THE OPERATIONS AREA.

25X1D

BONUS 2 KIRZHACH AREA, SUSP SPACE TRACKING FAC UR 5605N 03831E

A SUSPECT SPACE TRACKING STATION HAS BEEN IDENTIFIED
35.8 NM NE OF MOSCOW. THE SITE CONTAINS TWO
OPERATIONS AREAS (A NORTHWESTERN AREA AND A
SOUTHERN AREA), AND A SUPPORT AREA WHICH IS
CENTRALLY LOCATED.

THE NW OPERATIONS AREA CONTAINS A PROBABLE
CENTRAL CONTROL AREA WHICH CONSISTS OF 2 LARGE
BUILDINGS, 2 SQUARE BUILDINGS (ONE ON THE NW

SIDE OF THE PROBABLE CONTROL AREA AND ONE ON THE SE SIDE OF THE CONTROL AREA), 2 LINEAR GROUND SCARS WHICH BISECT EACH OTHER AT RIGHT ANGLES AT THE CENTRAL CONTROL AND 8 SMALL SQUARE BUILDINGS ARRANGED IN 2 ROWS OF 4 BUILDINGS EACH. ALL OF THE SQUARE BUILDINGS HAVE AN UNIDENTIFIED OBJECT ON THE ROOF WITH A RING-LIKE STRUCTURE SURROUNDING IT. THE ENTIRE CONFIGURATION HAS THE APPEARANCE OF TWO OVERLAPPING INTERFEROMETER-TYPE FACILITIES.

THE SOUTHERN OPERATIONS AREA CONTAINS 2 ADJACENT PLUS-SHAPED INTERFEROMETERS.

THE EXTENSIVE SUPPORT FACILITY CONTAINS ADMINISTRATION, BARRACKS, AND NUMEROUS GENERAL SUPPORT BUILDINGS. A REVIEW OF PREVIOUS PHOTOGRAPHIC COVERAGE REVEALS THE SUPPORT AREA TO HAVE BEEN IN THE EARLY STAGES OF CONSTRUCTION IN [REDACTED] NO OTHER ACTIVITY WAS NOTED AT THAT TIME.

25X1D

(ATTACHMENT 10)

25X1D

[REDACTED]

Index

INDEX OF COMOR TARGETS

THIS SECTION CONTAINS A COMPOSITE LIST, BY TARGET NUMBER, OF ALL COMOR TARGETS REVIEWED DURING THE SCAN OF MISSION 1009-1. THE ROMAN NUMERAL UNDER THE OAK COLUMN INDICATES THE PART OF OAK 1009-1 IN WHICH THE TARGET WAS REPORTED.

COMOR	INSTALLATION NAME	CTY	COORDINATES	OAK
	PLESETSK ICBM COMPLEX	UR	6256N 04039E	II
	YURYA ICBM COMPLEX	UR	5903N 04919E	I
	VERKHNYAYA SALDA ICBM COMPLEX	UR	5802N 06023E	I
	YOSHKAR-OLA ICBM COMPLEX	UR	5634N 04803E	I
	DROVYANAYA ICBM COMPLEX	UR	5132N 11301E	II
	KOSTROMA ICBM COMPLEX	UR	5746N 04101E	II
	ITATKA ICBM COMPLEX	UR	5650N 08536E	I
	OMSK ICBM COMPLEX	UR	5503N 07330E	II
	TYUMEN ICBM COMPLEX	UR	5652N 06553E	II
	GLADKAYA ICBM COMPLEX	UR	5605N 09213E	II
	NOVOSIBIRSK ICBM COMPLEX	UR	5516N 08257E	I
	VELSK AREA RAIL LINE	UR	6105N 04206E	I
	OLOVYANNAYA ICBM COMPLEX	UR	5048N 11550E	II
	GVARDEYSK MRBM LAUNCH SITE 2	UR	5445N 02109E	I
	SLAVSK MRBM LAUNCH SITE 2	UR	5500N 02129E	I
	ZNAMENSK MRBM LAUNCH SITE 1	UR	5433N 02111E	I
	GUSEV MRBM LAUNCH SITE 1	UR	5441N 02205E	I
	YELSK MRBM LAUNCH SITE 1	UR	5142N 02912E	II
	BALTA MRBM LAUNCH SITE 1	UR	4801N 02933E	II
	VORU MRBM LAUNCH SITE 2	UR	5749N 02650E	I
	NEMAN MRBM LAUNCH SITE	UR	5501N 02211E	I
	SKRUNDA IRBM LAUNCH SITE	UR	5635N 02149E	I
	GRANOV IRBM LAUNCH SITE 2	UR	4849N 02929E	II
	IECAVA MRBM LAUNCH SITE	UR	5633N 02420E	I
	VAINODE IRBM LAUNCH SITE	UR	5628N 02150E	I
	KISHENTSY MRBM LAUNCH SITE	UR	4900N 03013E	II
	KALNIK IRBM LAUNCH SITE	UR	4859N 02922E	II
	POSTAVY MRBM LAUNCH SITE 2	UR	5506N 02700E	I
	SOVETSKAYA GAVAN MRBM LAUNCH FACILITY	UR	4904N 14007E	II
	BOLSHAYA KAMENKA IRBM LAUNCH SITE	UR	5145N 04541E	I
	KAPUSTIN YAR/VLADIMIROVKA MSL TEST CTR	UR	4835N 04545E	I
	SARY-SHAGAN ANTIMISSILE TEST CENTER	UR	4602N 07334E	II
	SHUANG-CHENG-TZU MISSILE TEST CENTER	CH	4107N 10020E	II
	WU-WEI SUSPECT GM ACTIVITY	CH	3758N 10253E	II
	ZAGORSK ROCKET TEST FACILITY	UR	5627N 03812E	I
	KRASNOYARSK EXPLOSIVES PLANT ZLOBINO	UR	5602N 09303E	I
	KOSZALIN SUSPECT SAM AREA	PO	5410N 01618E	II

25X1A

25X1A

ENGELS SUSPECT SSM AREA	UR 5129N 04607E	II
NOVOSTROYKA SUSPECT SSM AREA	UR 5619N 03803E	II
SEVERODVINSK NAVAL BASE AND SHIPYARD 402	UR 6434N 03949E	II
GUBA SAYDA SUBMARINE BASE	UR 6915N 03321E	II
POLYARNYY NAVAL BASE	UR 6912N 03328E	II
GUBA LITSA SUBMARINE BASE	UR 6926N 03224E	II
TERIBERKA NAVAL BASE	UR 6910N 03508E	II
KALININGRAD SUSP NAVAL MISSILE STORAGE	UR 5450N 02028E	I
GUBA URA NAVAL BASE	UR 6920N 03249E	II
GUBA KISLAYA, SUSPECT SS BASE	UR 6632N 03306E	II
DOLGAYA NAVAL BASE	UR 6915N 03350E	II
SOVETSKAYA GAVAN NVL BASE & SHIPYARD 263	UR 4858N 14017E	I
MOSCOW SUSPECT ABM AREA	UR 5545N 03737E	II
ANTIPINSKOYE SAM ACTIVITY	UR 5254N 11332E	II
TALLINN AMM/SAM LAUNCH COMPLEX	UR 5924N 02419E	I
CHEREPOVETS SUSPECT AMM/SAM LNCH CMLX	UR 5906N 03810E	I
CHEPELEVKA AIRFIELD	UR 4947N 03026E	I
ENGELS AIRFIELD	UR 5129N 04611E	I
BORZYA AIRFIELD NORTHWEST	UR 5024N 11623E	II
OLENEGORSK AIRFIELD	UR 6809N 03327E	I
CHERVONO-GLINSKOYE AIRFIELD	UR 4557N 02923E	II
NORILSK AIRFIELD	UR 6919N 08756E	I
MOZDOK AIRFIELD	UR 4347N 04436E	II
KALININGRAD/PROVEREN AIRFIELD	UR 5446N 02025E	I
BELAYA TSERKOV AIRFIELD	UR 4947N 03001E	I
ZHITOMIR/SKOMOROKHI AIRFIELD	UR 5010N 02844E	I
OSTROV VRANGELYA/SOMNITELNAYA AIRFIELD	UR 7057N 17936E	I
KAZAN AIRFRAME PLANT GORBUNOV 22	UR 5552N 04907E	I
RAMENSKOYE AIRCRAFT EXPERIMENTAL PLANT	UR 5535N 03807E	II

25X2


KAZANOVO AREA, MINING ACTIVITY	UR 5140N 11535E	II
TALLINN NAVAL BASE & SHPYD MORSKOY ZAVOD	UR 5927N 02444E	I
RIGA NAVAL BASE	UR 5703N 02402E	I
GDYNIA NAVAL BASE OKSYWIE	PO 5432N 01833E	I
LAKE ISSYK KUL HYDRODYNAMICS EXP STA N	UR 4229N 07619E	II
NIKOLAYEV SHIPYARD NOSENKO 444	UR 4657N 03159E	I

25X2

25X1A



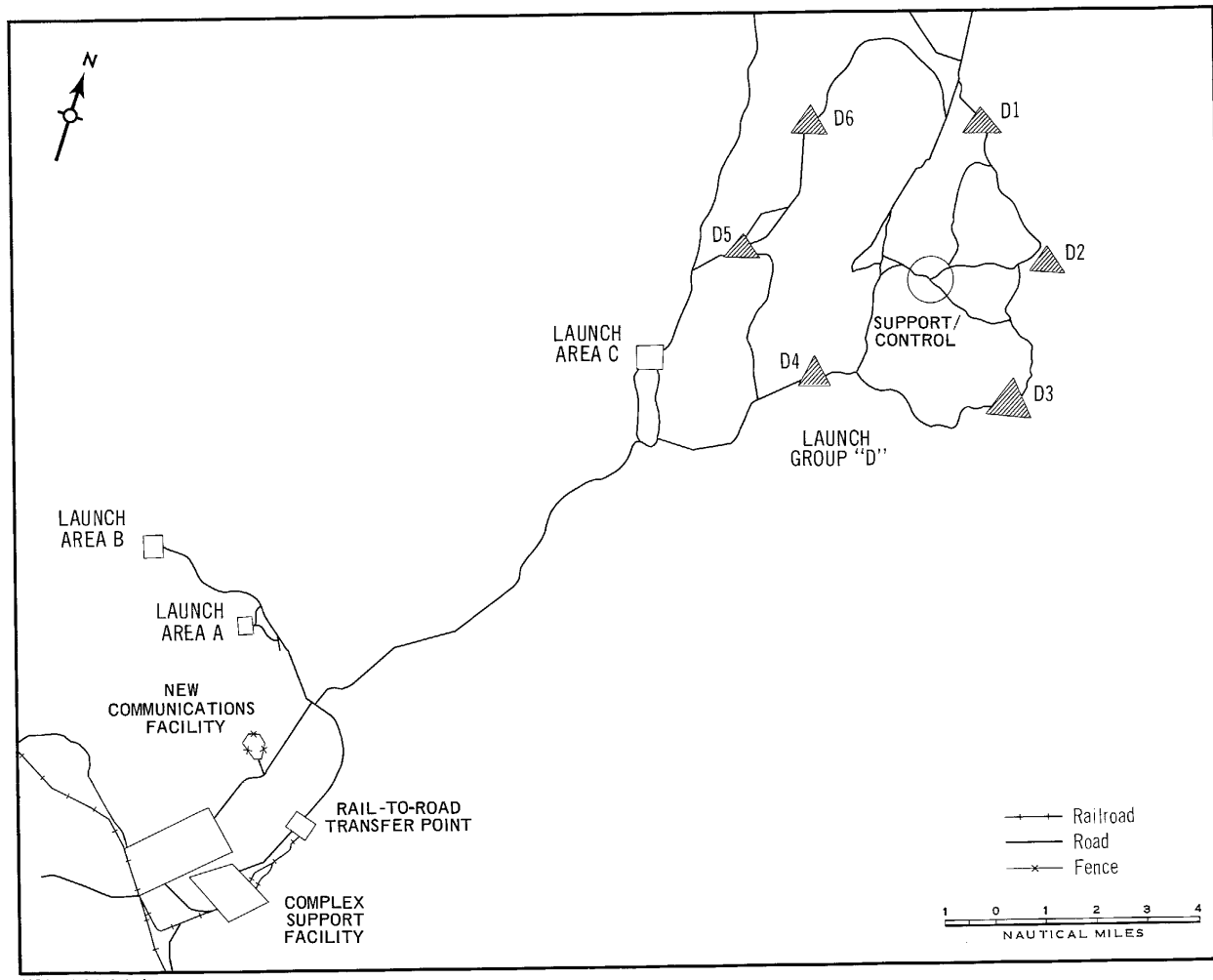
SAMODED, SUSPECT COMMUNICATIONS FACILITY UR 6336N 04028E II
DUSHAMBE SUSPECT ELECTRONIC TRACKING FAC UR 3832N 06847E I
TALSI, SUSPECT SATELLITE TRACKING STN UR 5717N 02235E I



25X2

Attachments

Approved For Release 2000/08/21 : CIA-RDP78B04560A002500010015-5



NPIC J-3520 (8/64)

OLOVYANNAYA ICBM COMPLEX, USSR

Approved For Release 2000/08/21 : CIA-RDP78B04560A002500010015-5


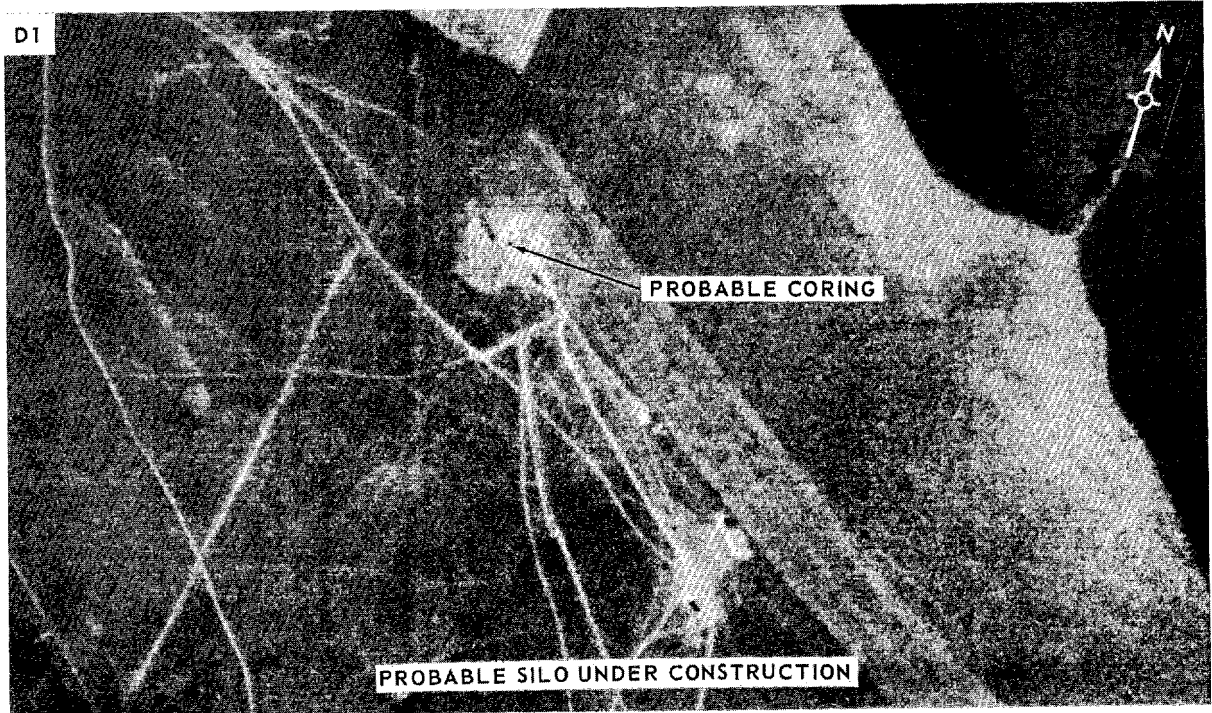
Handle Via
TALENT-KEYHOLE
Control System Only

TOP SECRET CHESS RUFF
MISSION 1009-1, 6-9 AUGUST 1964

TCS-7801/64
NPIC/R-786/64
ATTACHMENT 1

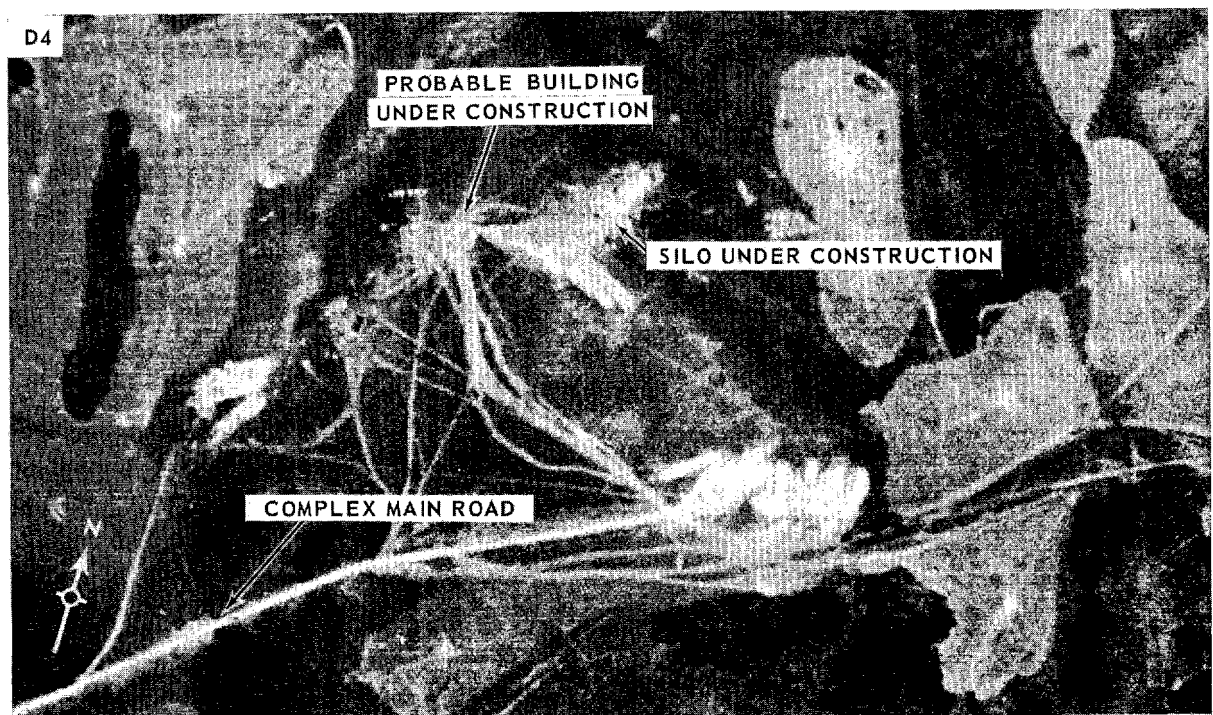
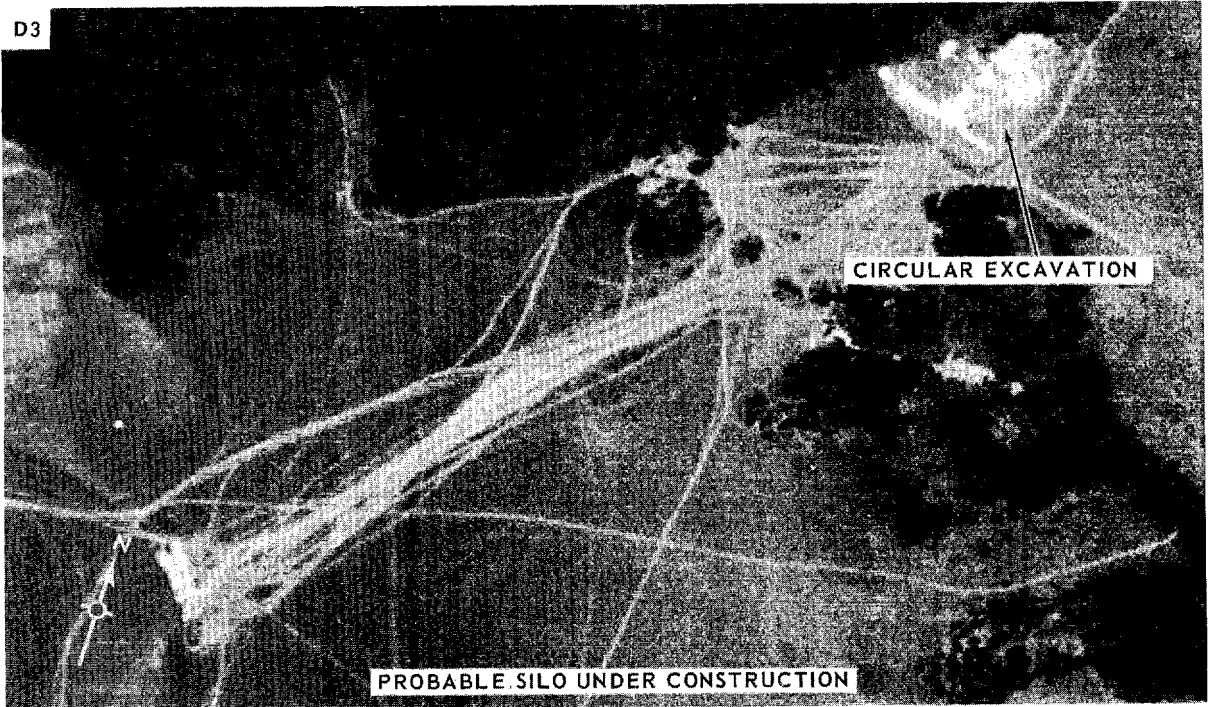
TOP SECRET CHESS RUFF

Handle Via
TALENT-KEYHOLE
Control System Only



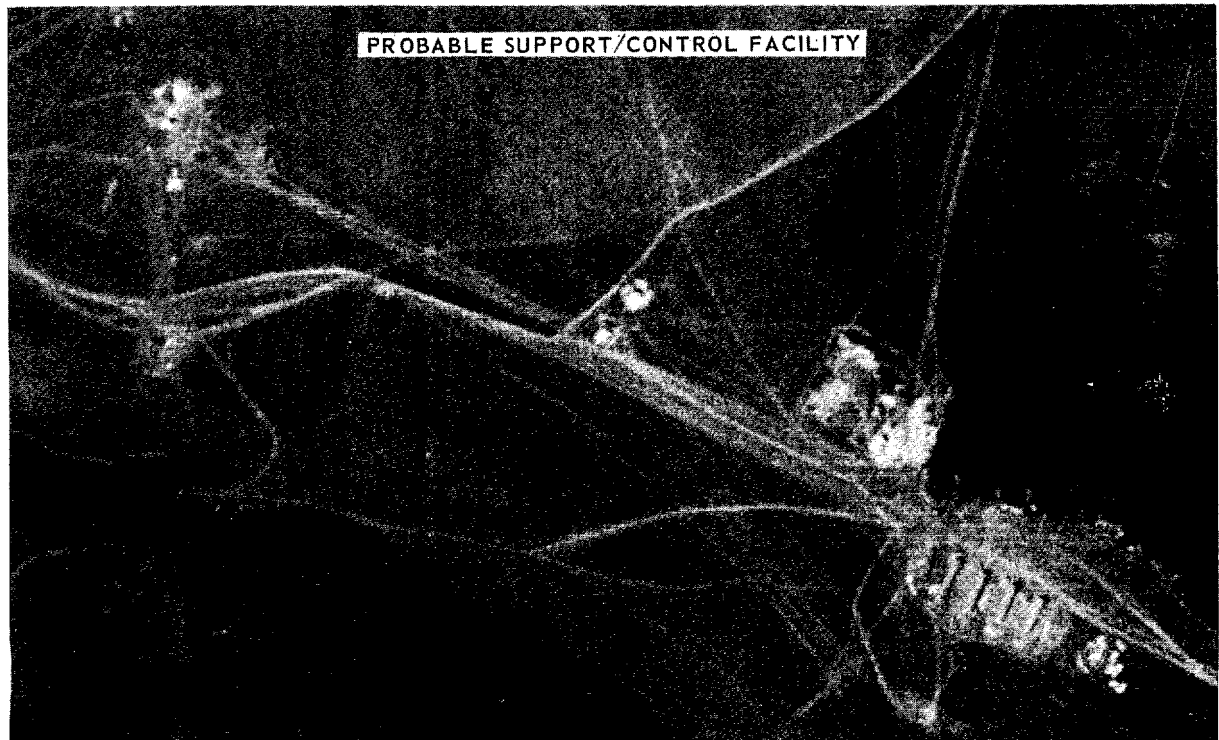
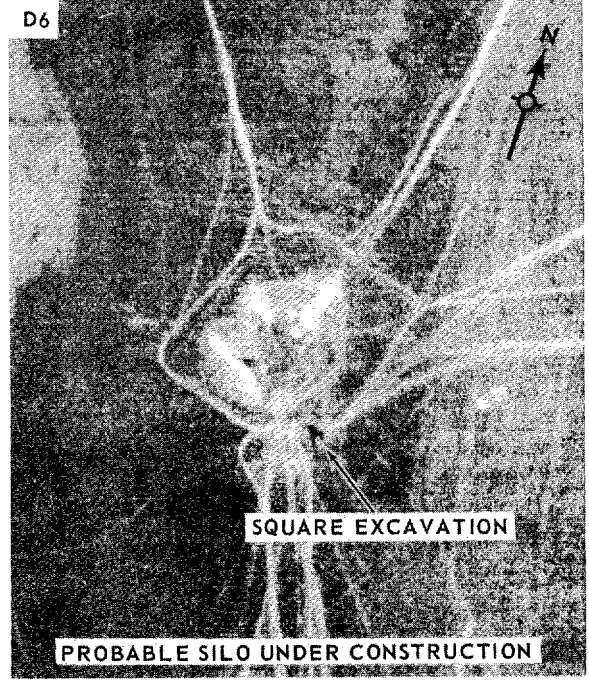

NPIC J-3846 (8/64)

LAUNCH GROUP D, OLOVYANNAYA ICBM COMPLEX, USSR



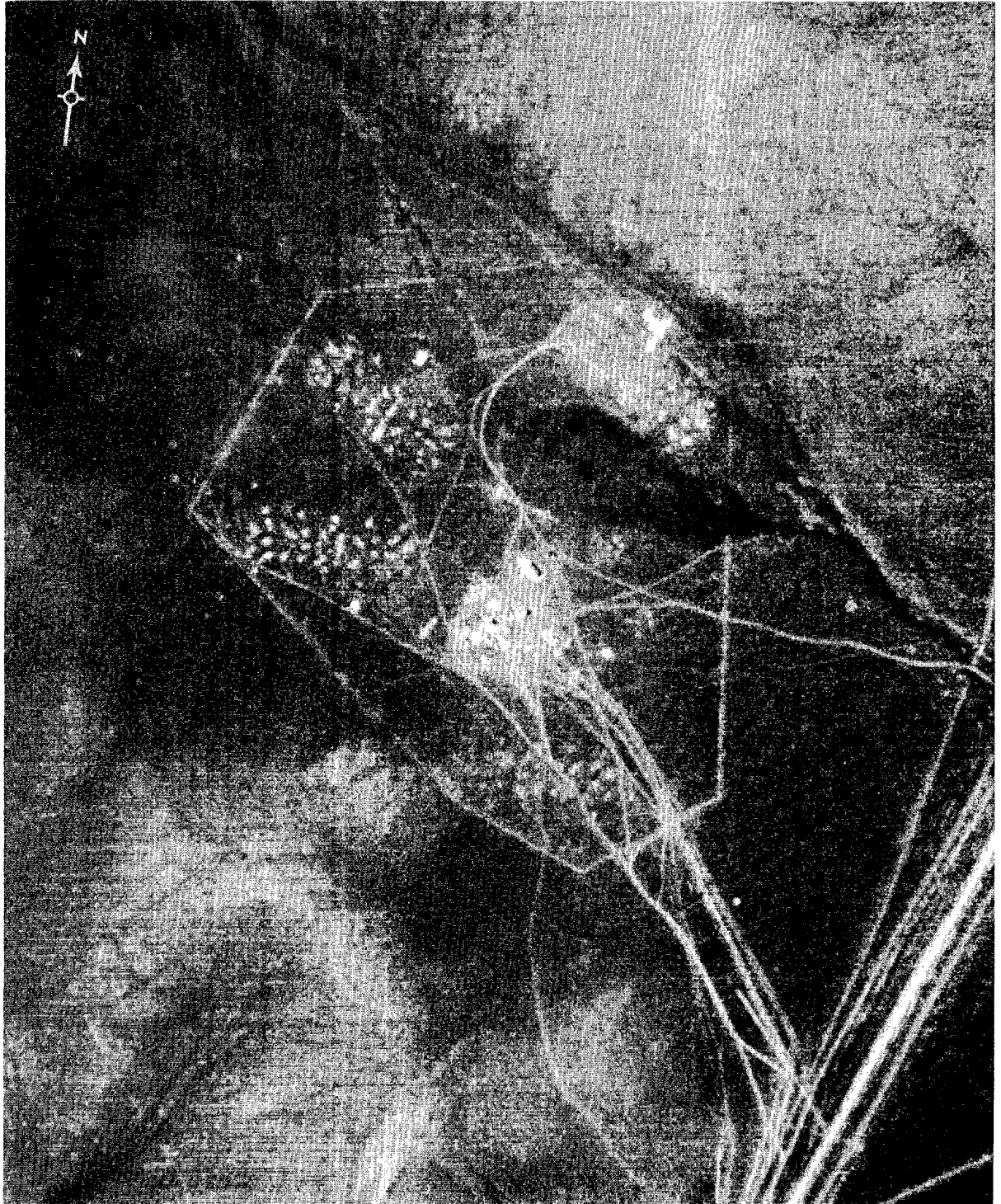
NPIC J-3545 (8/64)

LAUNCH GROUP D, OLOVYANNAYA ICBM COMPLEX, USSR




LAUNCH GROUP D, OLOVYANNAYA ICBM COMPLEX, USSR

NPIC J-3547 (8/64)



NPIC J-3516 (8/64)

NEW COMMUNICATIONS FACILITY, OLOVYANNAYA ICBM COMPLEX, USSR



SEVERODVINSK NAVAL BASE AND SHIPYARD 402, USSR

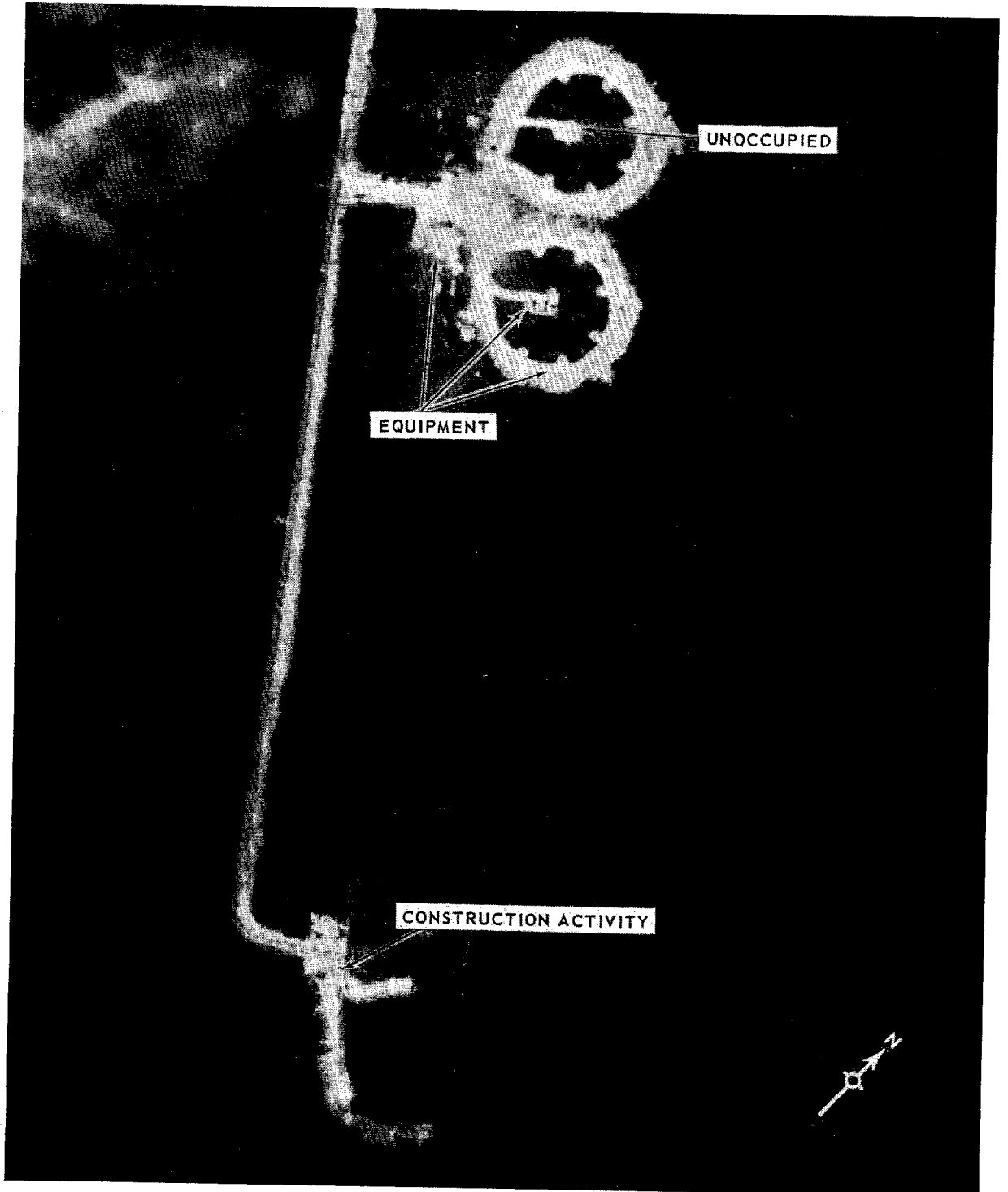
Handle Via
TALENT-KEYHOLE
Control System Only

TOP SECRET CHESS RUFF
MISSION 1009-1, 6-9 AUGUST 1964

TCS-7801/64
NPIC/R-786/64
ATTACHMENT 6

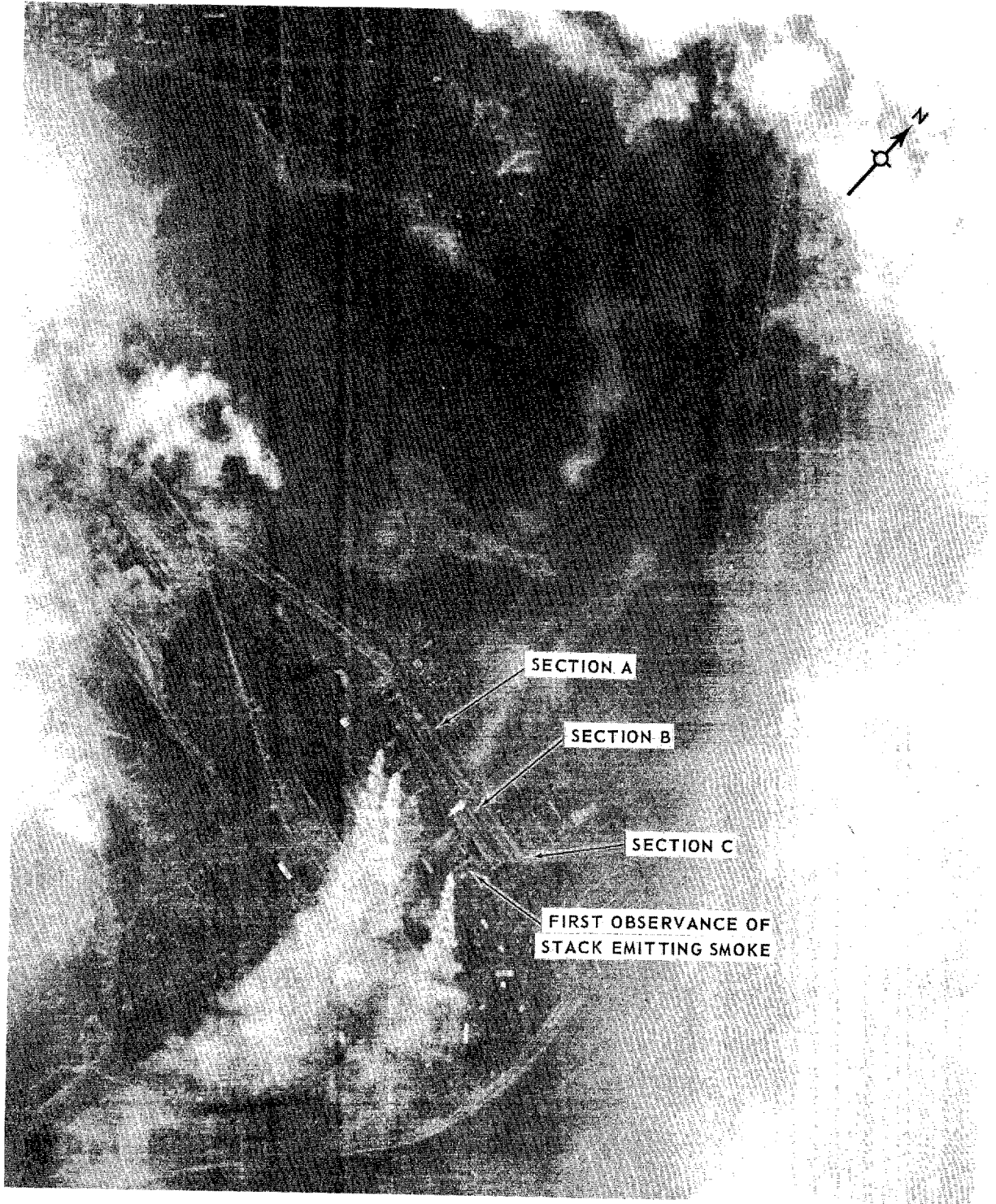
TOP SECRET CHESS RUFF

Handle Via
TALENT-KEYHOLE
Control System Only



SAM ACTIVITY, ANTIPINSKOYE, USSR

NPIC J-3518 (8/64)



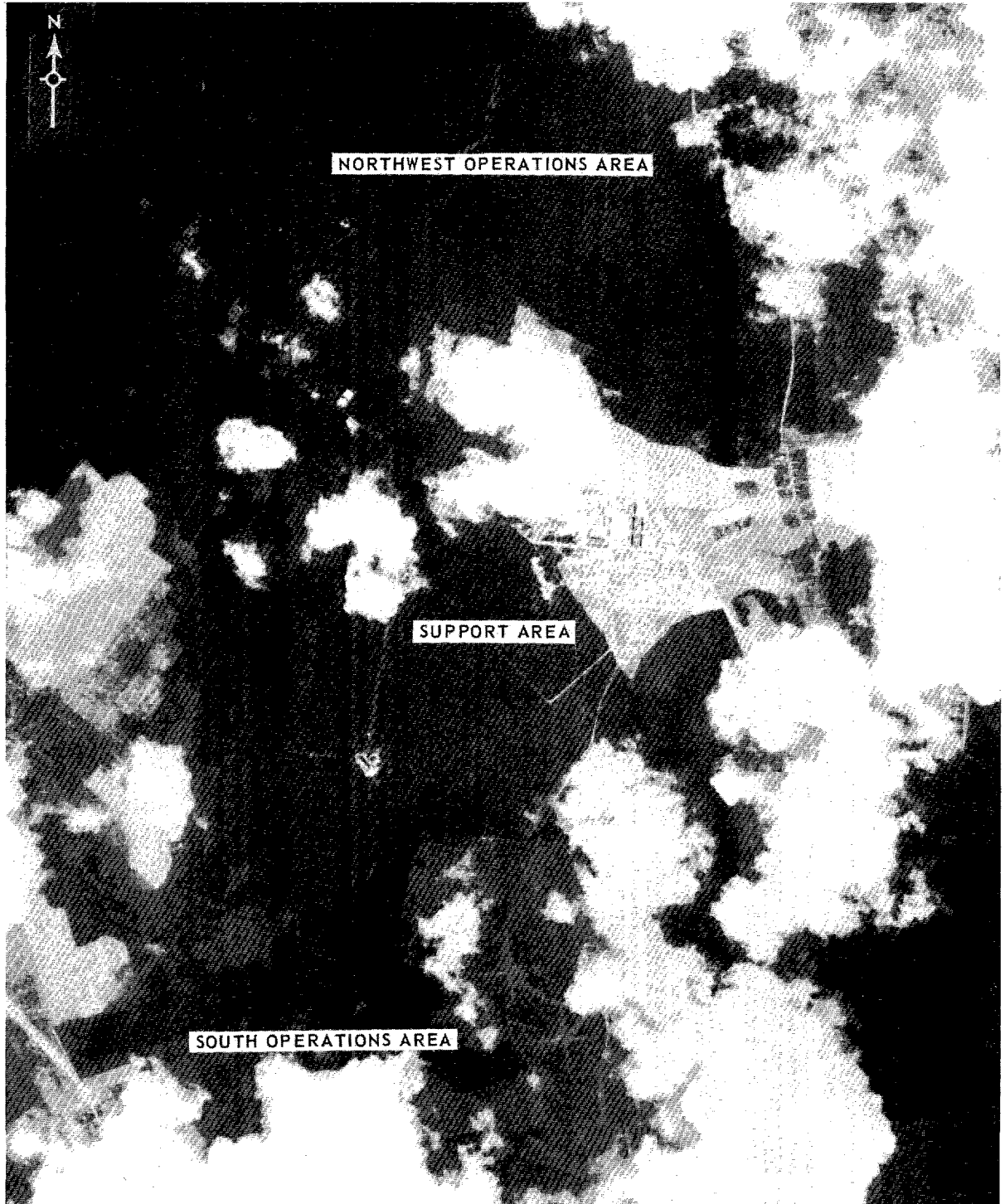
THERMAL POWER PLANT, VERKHNIY TAGIL, USSR

NPIC J-3548 (8/64)

25X2

Approved For Release 2000/08/21 : CIA-RDP78B04560A002500010015-5

Approved For Release 2000/08/21 : CIA-RDP78B04560A002500010015-5



NPIC J-3517 (8/64)

SUSPECT SPACE TRACKING FACILITY, KIRZHACH AREA, USSR

Approved For Release 2000/08/21 : CIA-RDP78B04560A002500010015-5

TOP SECRET

Approved For Release 2000/08/21 : CIA-RDP78B04560A002500010015-5

TOP SECRET