

~~TOP SECRET~~

Copy

7 Pages

NPIC/R-452/64

June 1964

PHOTOGRAPHIC INTERPRETATION REPORT

BREST ARMY CAMP SOUTHEAST BREST, USSR BELORUSSIAN MD



CIA



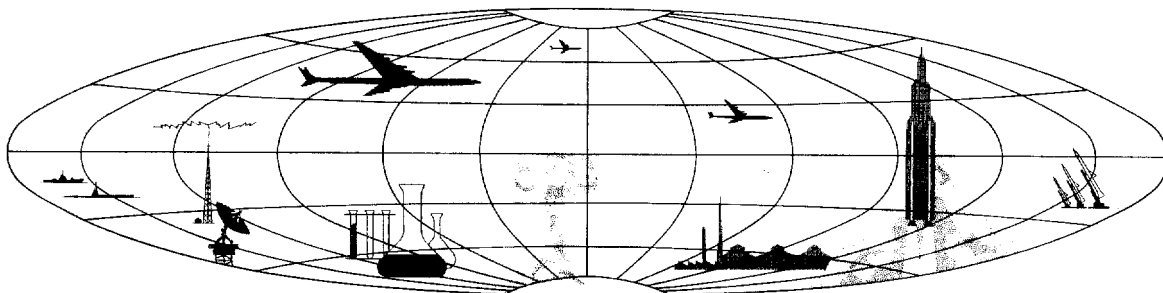
DIA

Handle Via **TALENT - KEYHOLE** Control Only

WARNING

This document contains classified information affecting the national security of the United States within the meaning of the espionage laws U. S. Code Title 18, Sections 793 and 794. The law prohibits its transmission or the revelation of its contents in any manner to an unauthorized person, as well as its use in any manner prejudicial to the safety or interest of the United States or for the benefit of any foreign government to the detriment of the United States. It is to be seen only by personnel especially indoctrinated and authorized to receive TALENT-KEYHOLE information. Its security must be maintained in accordance with KEYHOLE and TALENT regulations.

NATIONAL PHOTOGRAPHIC INTERPRETATION CENTER



~~TOP SECRET~~

GROUP 1
Excluded from automatic
downgrading and declassification

PREFACE

This report is one in a series on Soviet Ground Force and logistic installations being prepared for a DIA/CIA Panel. The series is being coordinated, published and disseminated by NPIC. The photographic analysis is being performed by the NPIC Photographic Analysis Group, the CIA Photographic Intelligence Division (NPIC), and the Production Center 1P1c (DIA). The photographic analysis for this particular report was performed by the NPIC Photographic Analysis Group.

In the interest of uniformity, the titles and letter designators for the facilities observed at these installations are identical with those appearing in the project requirement. When a specific facility is not observed both its title and letter designator are omitted in the report.

Titles and letter designators for the various facilities are as follows: (A) railroad service, (B) road service, (C) landing strips, (D) administrative and troop housing areas, (E) storage areas, (F) ammunition storage areas, (G) POL storage areas, (H) other buildings and facilities, (J) equipment storage/maintenance areas, (K) athletic fields, (L) small arms firing ranges, (M) driver training areas, (N) tank/assault gun firing ranges, (P) flat trajectory firing ranges, (Q) artillery emplacements (batteries), (R) infantry or combined arms field training area or courses, (S) special training facilities, (T) unidentified facilities or tracking activity.

NPIC/R-452/64

BREST ARMY CAMP SOUTHEAST
(52-04N 023-44E)
BREST, BRESTSKAYA OBLAST, USSR
BELORUSSIAN MD

25X1A

25X1C

25X1A

AL No: 2

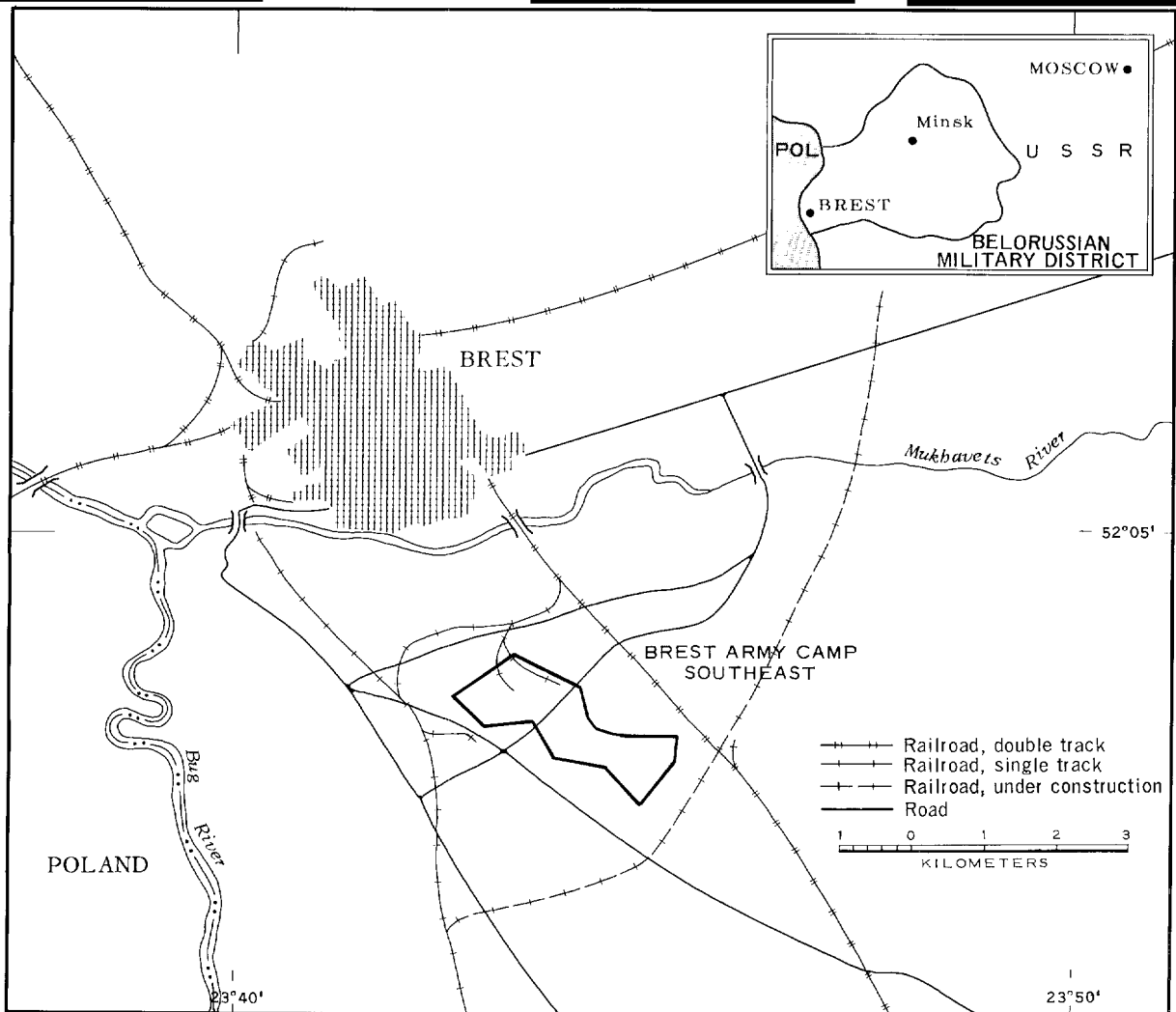


FIGURE 1. LOCATION OF BREST ARMY CAMP SOUTHEAST.

NPIC J-1476 (6/64)

SUMMARY

Brest Army Camp Southeast is located 6 kilometers (km) southeast of Brest (52-06N 023-41E) on the west side of the Brest-Kovel rail line (Figure 1). The installation is served by a spur from the Brest-Kovel rail line, which forms two sub-spurs within the installation, and has all-weather road connections to the Brest-Bereza and Brest-Kovel highways. A military training area, directly associated with the barracks area, is immediately south. Other military installations are located in the Brest area.

The installation (Figures 2 and 3) covers approximately 650 acres and contains four administration buildings, 31 barracks, 27 storage

buildings, 53 support buildings, four range-support buildings, 18 dependent quarters, one probable tent camp area, and five equipment storage/maintenance areas containing 13 vehicle storage/maintenance buildings and eight motor parks. Training facilities within this installation include two athletic fields, one wheeled-vehicle driver-training area, and a moving-target, tank sub-caliber weapons firing range.

The area is covered by 11 KEYHOLE missions between [REDACTED]. Comparative analysis reveals the same general level of usage during the entire period. No significant changes were noted during this period.

25X1D

DESCRIPTION OF INSTALLATION

Railroad Service

A spur from the double-track Brest-Kovel line which forms two sub-spurs within the installation serves the storage area in the northwest portion of the installation.

Road Service

All-weather roads provide access to the Brest-Bereza and Brest-Kovel highways.

Administrative and Troop Housing Areas

Area D1 contains two administration buildings and nine barracks.

Area D2 contains one administration building, 20 barracks, and two support buildings.

Area D3 contains one administration building and two barracks.

Area D4 is a probable tent camp area, although no tents are observed.

Tracks indicate all buildings are occupied.

General Storage Areas

Area E1 is located near rail sidings served by two tracks and contains 14 storage buildings and three support buildings.

Area E2 contains 11 storage buildings and one support building.

Other Buildings

Area H1 contains 18 dependent quarters.

Area H2 contains four range support buildings and five other support buildings.

Area H3 contains 14 support buildings.

Nine other support buildings are scattered throughout the installation.

Equipment Storage/Maintenance Areas

Area J1 has one 375- by 40-foot vehicle maintenance building, two 185- by 40-foot vehicle maintenance buildings, one 750- by 375-foot motor park, and eight support buildings.

Area J2 has one 480- by 55-foot vehicle maintenance building, one 800- by 450-foot motor park, two storage buildings, and five support buildings.

Area J3 has two attached vehicle storage/maintenance buildings measuring 245 by 75 feet and 165 by 35 feet, one 230- by 35-foot vehicle storage/maintenance building, one 210- by 40-

NPIC/R-452/64



FIGURE 2. BREST ARMY CAMP SOUTHEAST, BREST, USSR, [REDACTED]

25X1D

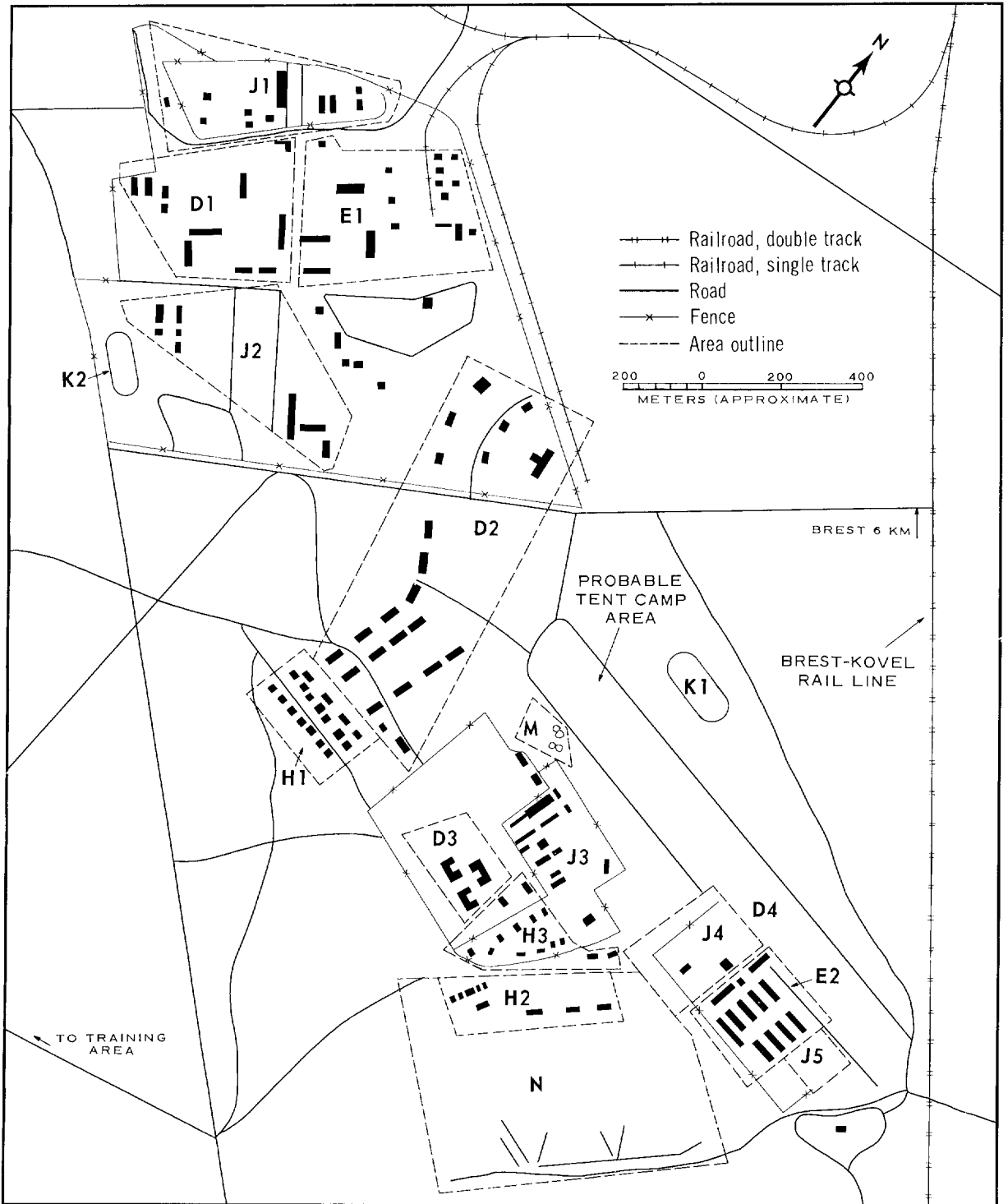


FIGURE 3. BREST ARMY CAMP SOUTHEAST, BREST, USSR. Sketch compiled from Missions

NPIC J-1478 (8/64)

NPIC/R-452/64

foot vehicle storage/maintenance building, two 175- by 35-foot vehicle storage/maintenance buildings, one 125- by 25-foot vehicle storage shed, two 85- by 65-foot vehicle maintenance buildings, five support buildings, and four motor parks measuring 500 by 330 feet, 330 by 210 feet, 330 by 165 feet, and 155 by 135 feet. This area is secured and contains vehicles.

Area J4 is partially secured and contains one 100- by 80-foot vehicle maintenance building, one support building, and one 450- by 330-foot motor park. Tanks/SP guns were observed in this area on [REDACTED] coverage.

Area J5 is a partially secured 500- by 330-foot motor park. Vehicles were observed here on [REDACTED] coverage.

Athletic Fields

Areas K1 and K2 are athletic fields.

Driver Training Area

Area M contains two figure-8 wheeled-vehicle-driver-training courses first observed in [REDACTED]

Tank Gun Firing Range

Area N is a tank sub-caliber weapons firing range with a static firing line and seven moving targets. The range has a maximum distance of 1,600 feet from the static firing line to the moving targets. The seven moving targets have the following angles of deflection from a perpendicular to the static firing line: three of 10 degrees right, two of 10 degrees left, one of 15 degrees left, and one at 90 degrees right or left.

Two of the moving targets were first observed on [REDACTED] coverage. Trackage at the static firing line indicates the range is actively utilized.

25X1D

25X1D

25X1D

25X1D

TOP SECRET RUFF


Approved For Release 2000/05/09 : CIA-RDP78B04560A002600010030-7

NPIC/R-452/64

REFERENCES

PHOTOGRAPHY

25X1D



MAPS OR CHARTS

US Air Target Chart, Series 200, Sheet 0168-22HL, 2d ed, Feb 63 (SECRET)

US Air Target Chart, Series 100, Sheet 0168-9988-100A, 1st ed, Aug 55 (SECRET)

DOCUMENTS

25X1C

Amv. PIB-TK-30-62, *Military Installations, Brest, USSR*, 27 Jun 62 (TOP SECRET RUFF)

25X1C

DIA. PC-225.1-1-63, *Installations List, Soviet Ground Forces*, 1 Oct 63 (SECRET/No Foreign Dissem)

REQUIREMENT

C-RR4-81,111 (partial answer)

NPIC PROJECT

N-236 '64

TOP SECRET

Approved For Release 2000/05/09 : CIA-RDP78B04560A002600010030-7

Approved For Release 2000/05/09 : CIA-RDP78B04560A002600010030-7

TOP SECRET