

7 Pages

June 1964

PHOTOGRAPHIC INTERPRETATION REPORT

MINSK BARRACKS KALININA  
MINSK, USSR  
BELORUSSIAN MD



CIA



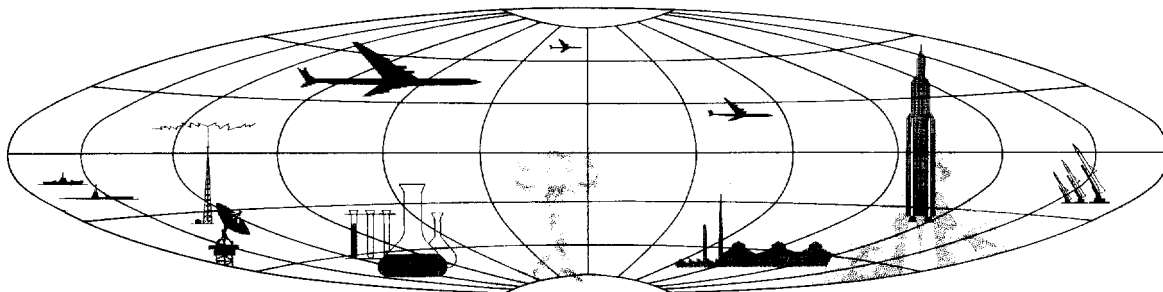
DIA

Handle Via **TALENT - KEYHOLE** Control Only

WARNING

This document contains classified information affecting the national security of the United States within the meaning of the espionage laws U. S. Code Title 18, Sections 793 and 794. The law prohibits its transmission or the revelation of its contents in any manner to an unauthorized person, as well as its use in any manner prejudicial to the safety or interest of the United States or for the benefit of any foreign government to the detriment of the United States. It is to be seen only by personnel especially indoctrinated and authorized to receive TALENT-KEYHOLE information. Its security must be maintained in accordance with KEYHOLE and TALENT regulations.

NATIONAL PHOTOGRAPHIC INTERPRETATION CENTER



TOP SECRET

### PREFACE

This report is one in a series on Soviet Ground Force and logistic installations being prepared for a DIA/CIA Panel. The series is being coordinated, published and disseminated by NPIC. The photographic analysis is being performed by the NPIC Photographic Analysis Group, the CIA Photographic Intelligence Division (NPIC), and the Production Center 1P1c (DIA). The photographic analysis for this particular report was performed by the NPIC Photographic Analysis Group.

In the interest of uniformity, the titles and letter designators for the facilities observed at these installations are identical with those appearing in the project requirement. When a specific facility is not observed both its title and letter designator are omitted in the report.

Titles and letter designators for the various facilities are as follows: (A) railroad service, (B) road service, (C) landing strips, (D) administrative and troop housing areas, (E) storage areas, (F) ammunition storage areas, (G) POL storage areas, (H) other buildings and facilities, (J) equipment storage/maintenance areas, (K) athletic fields, (L) small arms firing ranges, (M) driver training areas, (N) tank/assault gun firing ranges, (P) flat trajectory firing ranges, (Q) artillery emplacements (batteries), (R) infantry or combined arms field training area or courses, (S) special training facilities, (T) unidentified facilities or tracking activity.

NPIC/R-460/64

MINSK BARRACKS KALININA

(53-58N 027-45E)

MINSK, MINSKAYA OBLAST, USSR

BELORUSSIAN MD

25X1A

25X1C

25X1A

AL No: None

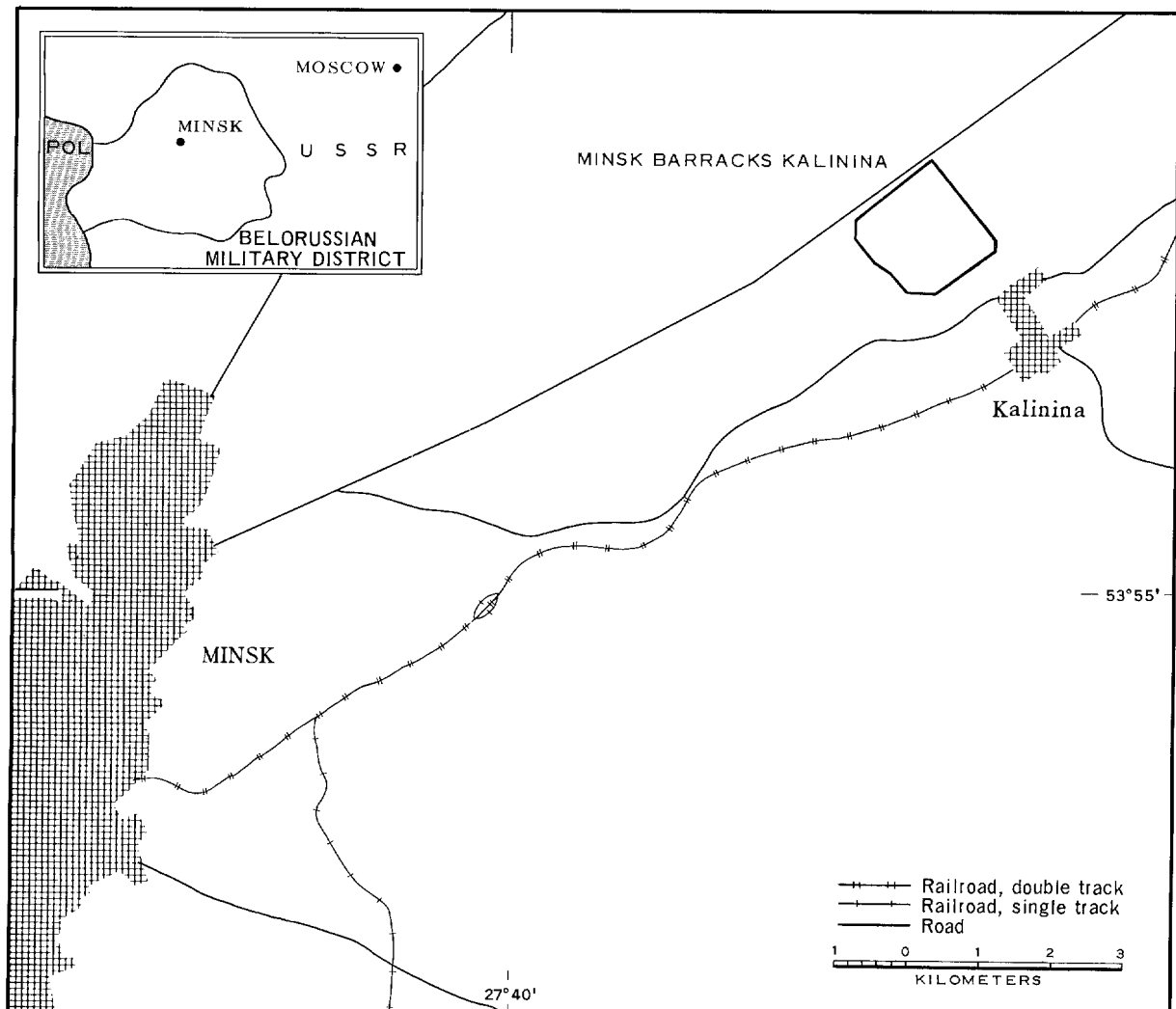


FIGURE 1. LOCATION OF MINSK BARRACKS KALININA.

NPIC J-1591 (6/64)

NPIC/R-460/64

25X1D 25X1D 25X1D  
25X1D 25X1D 25X1D  
SUMMARY 25X1D 25X1D  
25X1D

Minsk Barracks Kalinina is located 13.5 kilometers (km) northeast of Minsk (53-55N 027-35E), just northwest of Kalinina and on the south side of the Minsk-Moscow highway (Figure 1). Several good all-weather roads also serve the installation. The installation is not rail served; however, the Minsk-Borisov rail line is approximately 2 km southeast. Other military installations in this vicinity include Minsk Army Barracks Uruchye (AL-1), immediately west-southwest, and the Minsk Military Training Area (TA-1), which is directly associated with both installations.

This installation (Figures 2 and 3) covers approximately 800 acres and contains four administrative buildings, 10 barracks, 19 storage buildings, 21 support buildings, 20 probable dependents quarters, a tent camp area and eight equipment storage/maintenance buildings of which two are located in a secured motor park area. Training facilities within the area include

an athletic field, a wheeled-vehicle driver-training course and a small arms firing range.

The installation is covered by TALENT photography and by six KEYHOLE missions between [REDACTED]. Comparative analysis reveals a constant level of usage between [REDACTED] with reduced track activity on snow covered photography of [REDACTED]. Significant changes subsequent to [REDACTED] first observed on [REDACTED] coverage, include the addition of 20 probable dependents quarters and one storage building. Changes subsequent to [REDACTED] first observed on [REDACTED] coverage include the addition of four storage buildings, two support buildings and a wheeled-vehicle driver-training course. The two athletic fields observed on [REDACTED] coverage are not present on later KEYHOLE coverage. Tents observed in the tent camp area on TALENT coverage were not discernible on later small scale KEYHOLE coverage.

**DESCRIPTION OF INSTALLATION**

**Road Service**

The Minsk-Moscow highway runs along the northwest edge of this installation. Several other good all-weather roads also serve the installation.

**Administrative and Troop Housing Area**

Area D (Figure 3) contains two administrative buildings, 10 barracks, two storage buildings and one support building. Track activity indicates that the buildings are probably being utilized. The presence of a tent camp area indicates a probable additional temporary billeting capacity.

**General Storage Areas**

Area E1 is probably secured and contains three storage buildings, one of which was added between [REDACTED]

Area E2 contains seven storage buildings, three of which were added between [REDACTED]

**Other Buildings**

Area H contains 20 probable dependents quarters which were constructed between [REDACTED]. Additional buildings scattered throughout the installation include two administrative buildings, six storage buildings

TOP SECRET CHESS RUFF

Approved For Release 2000/05/09 : CIA-RDP78B04560A002600010038-9

NPIC/R-460/64



FIGURE 2. MINSK BARRACKS KALININA, MINSK, USSR

NPIC J-1592 (6/64)

25X1D

- 4 -

Approved For Release 2000/05/09 : CIA-RDP78B04560A002600010038-9

TOP SECRET CHESS RUFF

NPIC/R-460/64

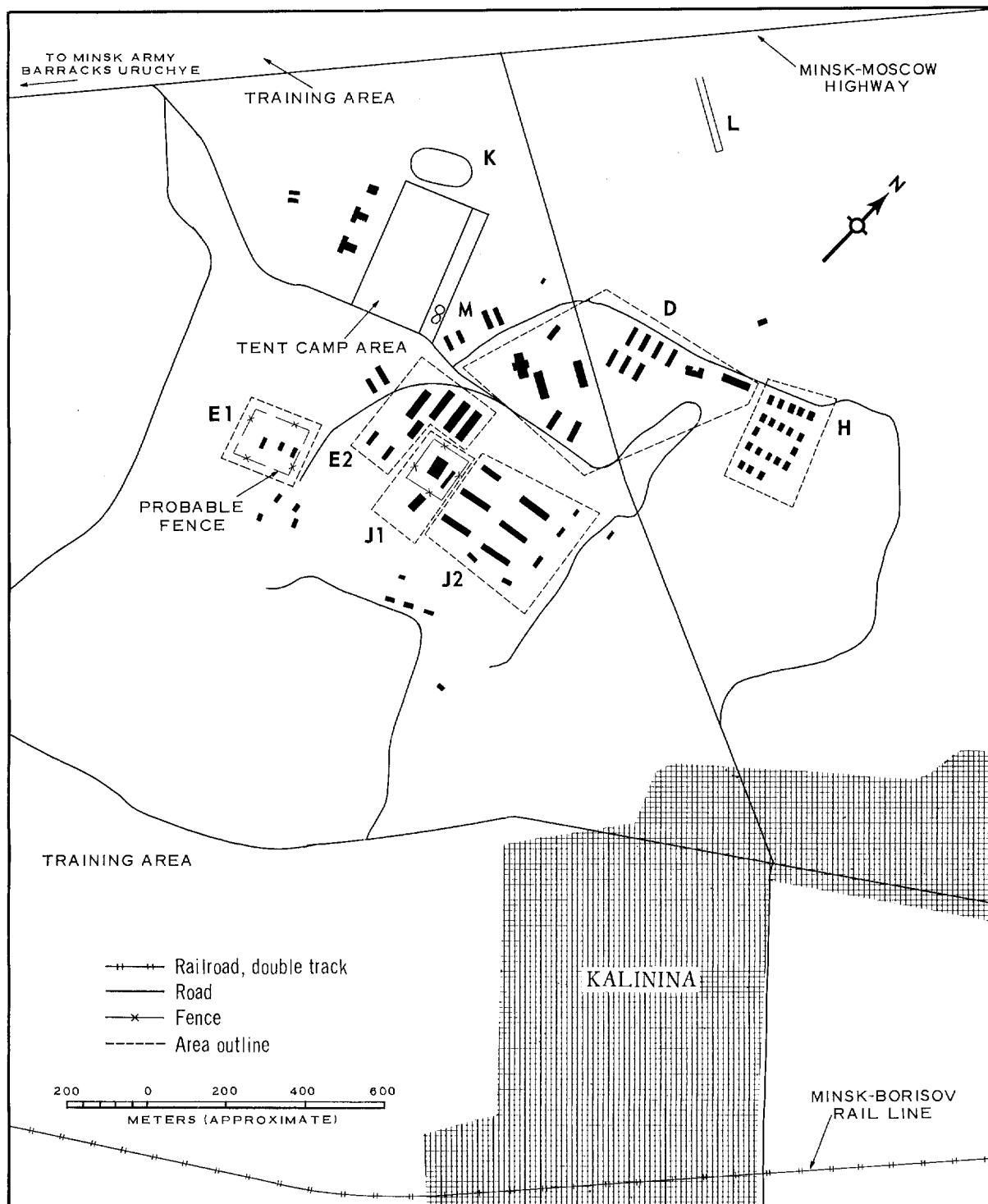


FIGURE 3. MINSK BARRACKS KALININA. Sketch compiled from Mission

NPIC/R-460/64

25X1D

and 15 support buildings. Two support buildings and one storage building have been added since [REDACTED]

**Equipment Storage/Maintenance Areas**

Area J1 contains one vehicle storage/maintenance building 110 by 90 feet, one vehicle shed 135 by 35 feet, one storage building and a secured motor park 320 by 440 feet.

25X1D

Area J2 contains five equipment storage/maintenance buildings 240 by 60 feet, one equipment storage/maintenance building 140 by 60 feet and five support buildings. Four artillery pieces were observed in this area on [REDACTED] [REDACTED] coverage and unidentified equipment was observed on [REDACTED] coverage.

25X1D      25X1D

Trackage indicates that both areas are occupied.

25X1D      25X1D

**Athletic Fields**

Area K is an athletic field. Recent coverage reveals that two athletic fields observed on [REDACTED] [REDACTED] coverage are no longer present.

**Small Arms Firing Range**

Area L is a small arms firing range 650 by 45 feet.

25X1D  
25X1D


**Driver Training Area**

Area M just southeast of the tent camp area, is a small figure-8, wheeled-vehicle driver-training course and was first observed on [REDACTED] [REDACTED] coverage.

25X1D

REFERENCES

PHOTOGRAPHY



MAPS OR CHARTS

US Air Target Chart, Series 100, Sheet 0168-9997-100A, 2d ed, Feb 52 (CONFIDENTIAL)

US Air Target Chart, Series 200, Sheet 0168-14HIL, 2d ed, Dec 62 (SECRET)

DOCUMENTS

25X1C

Army. DPIR-10-57, *Minsk Military Reservation*, 27 May 57 (TOP SECRET CHESS)

Army. PIB-TK-131-63, *Military Installation Minsk, USSR*, 5 Nov 63 (TOP SECRET CHESS RUFF)

25X1C

25X1C

DIA. PC 225-1-1-63, *Installation List, Soviet Ground Forces*, 1 Oct 63 (SECRET/No Foreign Dissemination)

DIA. PC 225-1-2-63, *Training Areas, Soviet Ground Forces*, 1 Oct 63 (SECRET/No Foreign Dissemination)

REQUIREMENT

C-RR4-81,111 (partial answer)

NPIC PROJECT

N-236/64



**TOP SECRET**

**Approved For Release 2000/05/09 : CIA-RDP78B04560A002600010038-9**

**Approved For Release 2000/05/09 : CIA-RDP78B04560A002600010038-9**

**TOP SECRET**