

Copy 105
6 Pages

NPIC/R-494/64
July 1964

[REDACTED]
PHOTOGRAPHIC INTERPRETATION REPORT
[REDACTED]

VITEBSK ARMY BARRACKS EAST VITEBSK, USSR BELORUSSIAN MD



CIA



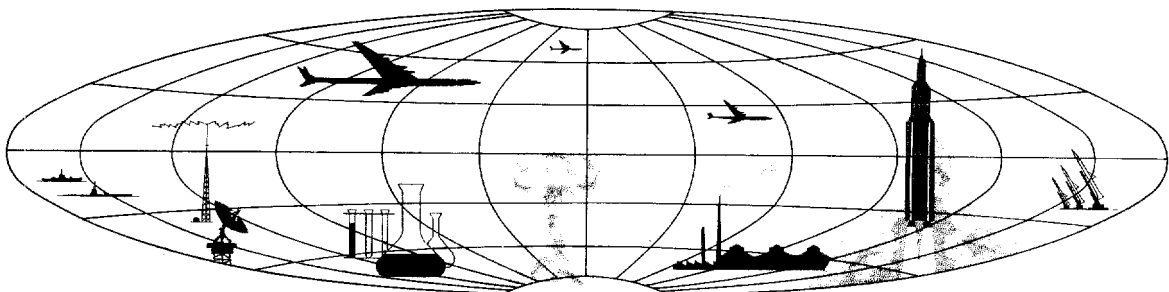
DIA

Handle Via **TALENT - KEYHOLE** Control Only

WARNING

This document contains classified information affecting the national security of the United States within the meaning of the espionage laws U. S. Code Title 18, Sections 793 and 794. The law prohibits its transmission or the revelation of its contents in any manner to an unauthorized person, as well as its use in any manner prejudicial to the safety or interest of the United States or for the benefit of any foreign government to the detriment of the United States. It is to be seen only by personnel especially indoctrinated and authorized to receive TALENT-KEYHOLE information. Its security must be maintained in accordance with KEYHOLE and TALENT regulations.

NATIONAL PHOTOGRAPHIC INTERPRETATION CENTER



TOP SECRET

GROUP 1
Excluded from automatic
downgrading and declassification

PREFACE

This report is one in a series on Soviet Ground Force and logistic installations being prepared for a DIA/CIA Panel. The series is being coordinated, published and disseminated by NPIC. The photographic analysis is being performed by the NPIC Photographic Analysis Group, the CIA Photographic Intelligence Division (NPIC), and the Production Center 1P1c (DIA). The photographic analysis for this particular report was performed by the NPIC Photographic Analysis Group.

In the interest of uniformity, the titles and letter designators for the facilities observed at these installations are identical with those appearing in the project requirement. When a specific facility is not observed both its title and letter designator are omitted in the report.

Titles and letter designators for the various facilities are as follows: (A) railroad service, (B) road service, (C) landing strips, (D) administrative and troop housing areas, (E) storage areas, (F) ammunition storage areas, (G) POL storage areas, (H) other buildings and facilities, (J) equipment storage/maintenance areas, (K) athletic fields, (L) small arms firing ranges, (M) driver training areas, (N) tank/assault gun firing ranges, (P) flat trajectory firing ranges, (Q) artillery emplacements (batteries), (R) infantry or combined arms field training area or courses, (S) special training facilities, (T) unidentified facilities or tracking activity.

SUMMARY

25X1D

25X1D

Vitebsk Army Barracks East (Figure 1) is located on the east edge of Vitebsk (55-12N 030-11E). No rail spurs enter the area. Urban streets serve the installation. Other military installations in the Vitebsk area include Vitebsk Army Barracks Southwest (AL-3), located 5.5 kilometers (km) southwest and Vitebsk Army Barracks West (AL-2), located 5 km west north-west.

The installation (Figures 2 and 3) covers approximately 95 acres and contains one multi-story administration building, one multistory barracks/administrative building, three barracks, eight storage buildings, 15 support buildings and three vehicle sheds.

The area was covered by [REDACTED] TALENT photography and 12 KEYHOLE missions between

[REDACTED] Comparative analysis revealed a consistent level of light activity during this period. No significant changes were observed except for one small storage building and one vehicle shed which were first observed on [REDACTED] coverage.

This installation was previously reported in Army DPIR-65-58 as a possible parachute school. However, the small scale of KEYHOLE photography precludes identification of facilities to substantiate this function. Re-analysis based on good quality KEYHOLE photography indicates the building formerly identified as a parachute drying and storage building to be a multistory barracks/administrative building. The aircraft mock-ups mentioned in the cited report are not visible on the KEYHOLE photography.

25X1D

DESCRIPTION OF INSTALLATION

Railroad Service

No rail spurs enter the area. Rail yards and facilities are located in Vitebsk.

Road Service

Urban streets serve the installation.

Administrative and Troop Housing Area

Area D (Figure 3) has one cross-shaped multistory administration building, one multistory barracks/administrative building, three barracks, four small storage buildings, and two support buildings.

One of the small storage buildings was first observed on [REDACTED] coverage.

General Storage Area

Area E has three storage buildings.

Other Buildings

There are eight small support buildings scattered throughout the installation.

25X1D

Equipment Storage/Maintenance Area

Area J has one 230- by 60-foot vehicle shed which was first observed on [REDACTED] coverage, one 160- by 50-foot vehicle shed, one 130- by 50-foot vehicle shed, one small storage building, and five small support buildings.

Athletic Field

There is one four-court probable athletic facility (K) located within the barracks area.

25X1D

NPIC/R-494/64



FIGURE 2. VITEBSK ARMY BARRACKS EAST, [REDACTED]

NPIC J-1622 (6/64)

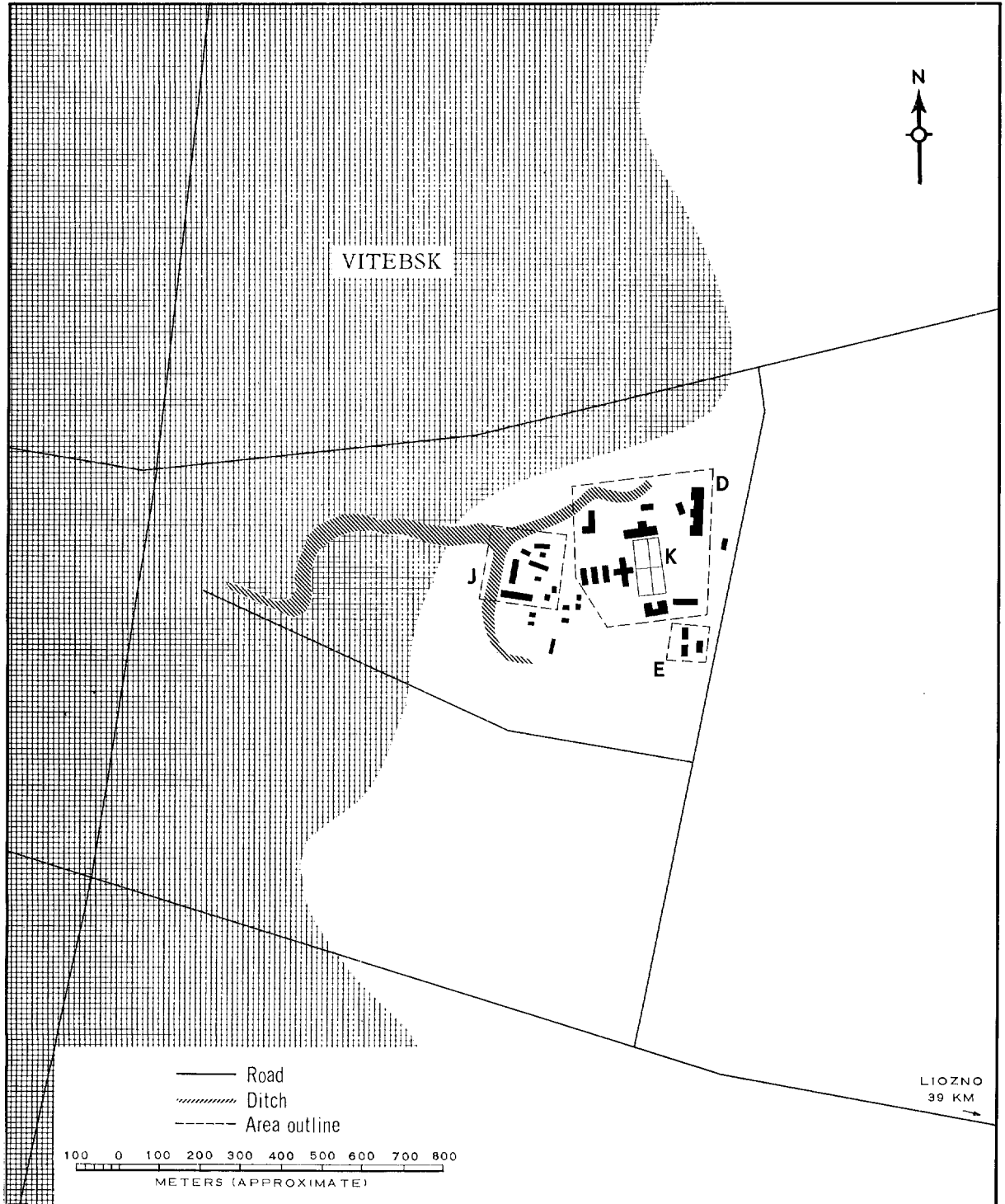


FIGURE 3. VITEBSK ARMY BARRACKS EAST. Sketch compiled from Mission [REDACTED]


NPIC J-1629 (6/764)

NPIC/R-494/64

REFERENCES

PHOTOGRAPHY

25X1D



MAPS OR CHARTS

US Air Target Chart, Series 100, Sheet 0167-9997-100A, 3d ed, Jul 57 (SECRET)

US Air Target Chart, Series 200, Sheet 0167-6HIL, 2d ed, May 63 (SECRET)

DOCUMENTS

Army. SPIR-6-57, *Military Installations, Vitebsk, USSR*, Feb 57 (TOP SECRET CHESS)

Army. DPIR-65-58, *The Military Complex of Vitebsk, USSR*, Dec 58 (TOP SECRET CHESS)

DIA. PC 225/1-1-63, *Installations List, Soviet Ground Forces*, 1 Oct 63 (SECRET/No Foreign Dissem [redacted])

DIA. PC 225/1-2-63, *Training Areas, Soviet Ground Forces*, 1 Oct 63 (SECRET/No Foreign Dissem [redacted])

REQUIREMENT

C-RR4-81,111 (partial answer)

NPIC PROJECT

N-236/64

25X1C

25X1C

25X1C

25X1C

TOP SECRET
Approved For Release 2000/05/09 : CIA-RDP78B04560A002600010073-0

Approved For Release 2000/05/09 : CIA-RDP78B04560A002600010073-0
TOP SECRET