

~~TOP SECRET~~

Copy 106

6 Pages

July 1964



PHOTOGRAPHIC INTERPRETATION REPORT

ORANCHITSY PETROLEUM STORAGE ORANCHITSY, USSR BELORUSSIAN MD



CIA



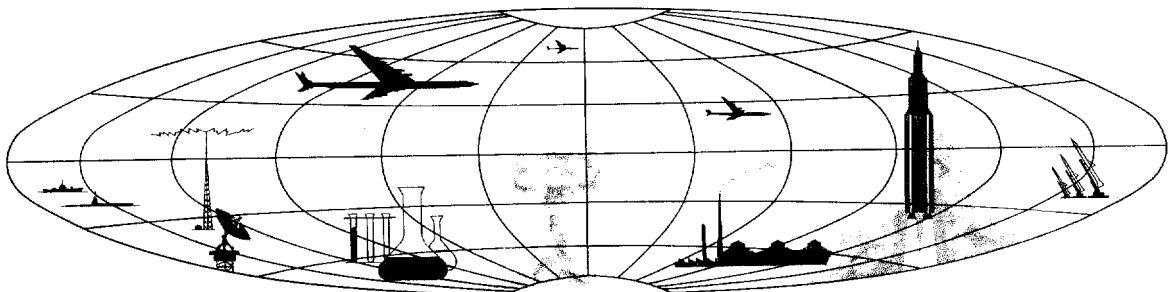
DIA

Handle Via **TALENT - KEYHOLE** Control Only

WARNING

This document contains classified information affecting the national security of the United States within the meaning of the espionage laws U. S. Code Title 18, Sections 793 and 794. The law prohibits its transmission or the revelation of its contents in any manner to an unauthorized person, as well as its use in any manner prejudicial to the safety or interest of the United States or for the benefit of any foreign government to the detriment of the United States. It is to be seen only by personnel especially indoctrinated and authorized to receive TALENT-KEYHOLE information. Its security must be maintained in accordance with KEYHOLE and TALENT regulations.

NATIONAL PHOTOGRAPHIC INTERPRETATION CENTER



~~TOP SECRET~~

GROUP 1
Excluded from automatic
downgrading and declassification

PREFACE

This report is one in a series on Soviet Ground Force and logistic installations being prepared for a DIA/CIA Panel. The series is being coordinated, published and disseminated by NPIC. The photographic analysis is being performed by the NPIC Photographic Analysis Group, the CIA Photographic Intelligence Division (NPIC), and the Production Center 1P1c (DIA). The photographic analysis for this particular report was performed by the NPIC Photographic Analysis Group.

In the interest of uniformity, the titles and letter designators for the facilities observed at these installations are identical with those appearing in the project requirement. When a specific facility is not observed both its title and letter designator are omitted in the report.

Titles and letter designators for the various facilities are as follows: (A) railroad service, (B) road service, (C) landing strips, (D) administrative and troop housing areas, (E) storage areas, (F) ammunition storage areas, (G) POL storage areas, (H) other buildings and facilities, (J) equipment storage/maintenance areas, (K) athletic fields, (L) small arms firing ranges, (M) driver training areas, (N) tank/assault gun firing ranges, (P) flat trajectory firing ranges, (Q) artillery emplacements (batteries), (R) infantry or combined arms field training area or courses, (S) special training facilities, (I) unidentified facilities or tracking activity.

NPIC/R-503/64

ORANCHITSY PETROLEUM STORAGE
(52-27N 024-30E)
ORANCHITSY, BRESTSKAYA OBLAST, USSR
BELORUSSIAN MD

25X1A

25X1C

AI No: None

COMOR No: None

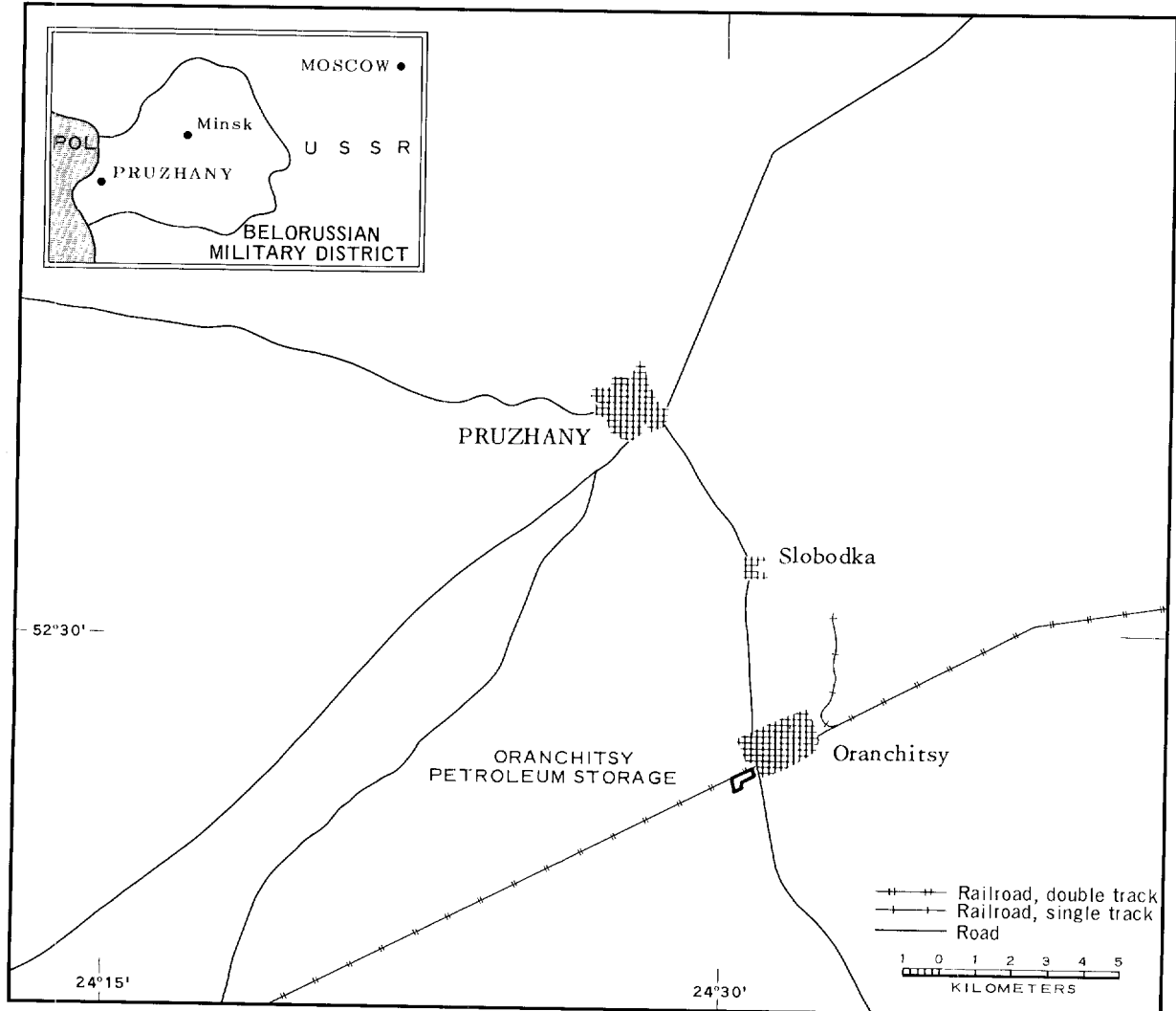


FIGURE 1. LOCATION OF ORANCHITSY PETROLEUM STORAGE.

NPIC J-1827 (6/64)

SUMMARY

25X1D 25X1D
25X1D

The Oranchitsy Petroleum Storage Area is located on the southwest edge of Oranchitsy (52-28N 024-31E) and 11 kilometers (km) south-southeast of Pruzhany (52-33N 024-28E) on the south side of the Brest-Ivantsevichi rail line (Figure 1). The area is served by a spur from the rail line and has all-weather road connections to Pruzhany. The Pruzhany Army Barracks Slobodka (AL-1) is located 7 km north of this area.

The installation (Figures 2 and 3) covers 75 acres and contains 24 semiburied vertical POL tanks; seven semiburied probable POL tanks with rectangular covers, of which five appear to be interconnected by pipes; one ad-

ministration building; five storage buildings; six support buildings; and a large open area, possibly for storage of oil drums.

This installation was covered by [REDACTED] TALENT photography and three KEYHOLE missions between [REDACTED]. Comparative analysis reveals extensive changes, as observed on [REDACTED] coverage, which include the addition of 14 semiburied vertical POL tanks, seven semiburied probable POL tanks with rectangular covers, and one administration building, and the removal of numerous horizontal POL tanks which were visible on [REDACTED] TALENT coverage.

25X1D

DESCRIPTION OF INSTALLATION

25X1D

Railroad Service

A spur from the Brest-Ivantsevichi rail line serves this area.

25X1D

Road Service

All-weather roads provide access to Pruzhany.

25X1D

General Storage Area

Area E contains five storage buildings and one administration building. One of the storage buildings and the administration building have been added since [REDACTED] coverage, and one storage building under construction in [REDACTED] has been completed.

POL Storage Areas

Area G1 contains 24 vertical, semiburied tanks, 75 feet in diameter, 14 of which have

been added since [REDACTED]

Area G2 contains seven probable semiburied POL tanks with rectangular covers, five of which appear to be interconnected by pipes. These tanks were first observed on [REDACTED] coverage. Four of the covers are 120 by 120 feet, one is 160 by 135 feet, one is 160 by 105 feet, and one is 150 by 60 feet.

Between G1 and G2 is an open area, possibly for storage of oil drums.

Numerous horizontal POL tanks visible on [REDACTED] TALENT coverage were not observed on subsequent coverage.

Other Buildings

Six support buildings are scattered throughout the installation.

25X1D

25X1D

NPIC/R-503/64




FIGURE 2. ORANCHITSY PETROLEUM STORAGE, ORANCHITSY, USSR, [REDACTED]

NPIC J-1628 (6/64)

25X1D

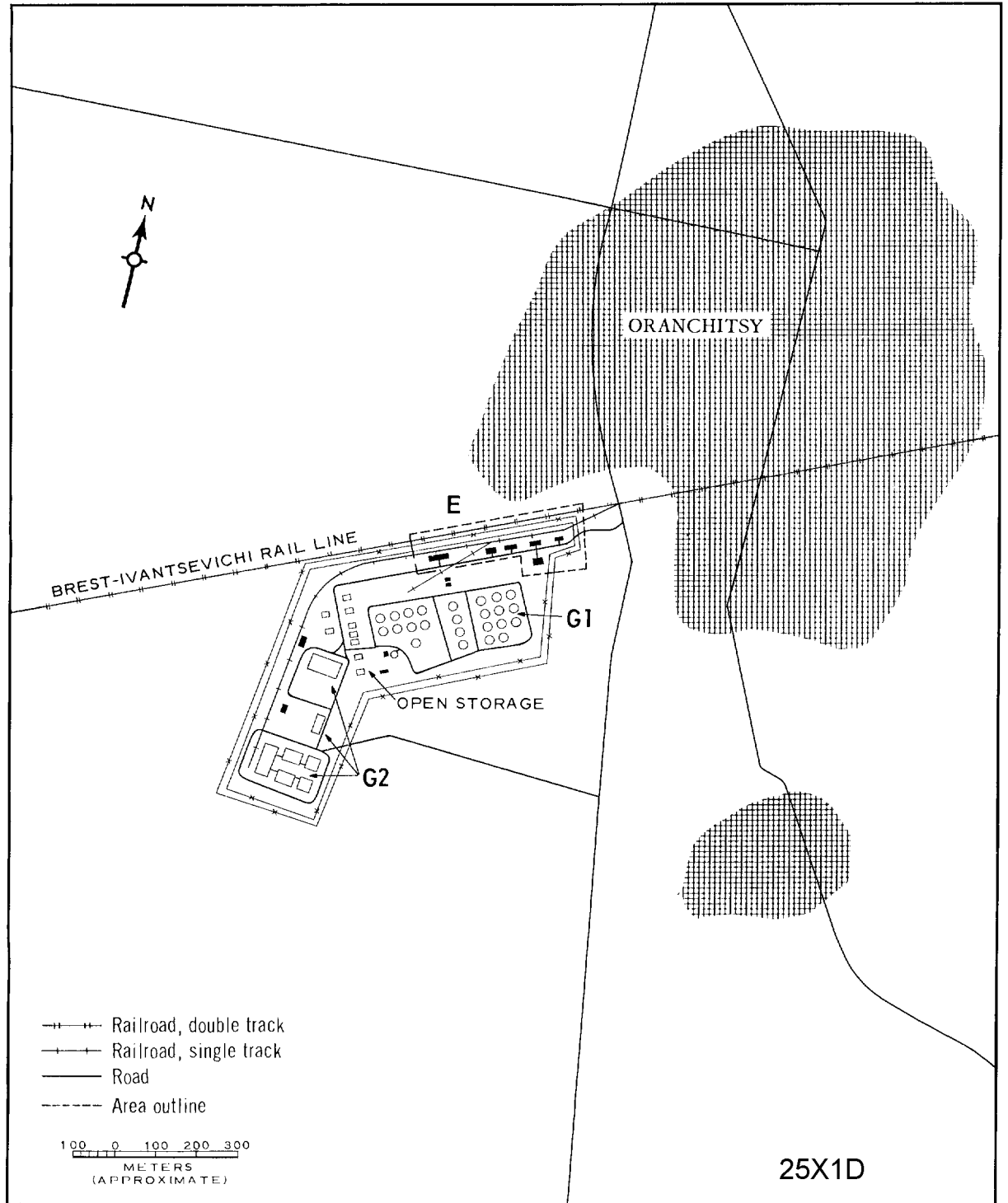


FIGURE 3. ORANCHITSY PETROLEUM STORAGE. Sketch compiled from [REDACTED]


NPIC J-1629 (6/64)

NPIC/R-503/64

REFERENCES

PHOTOGRAPHY

25X1D



MAPS OR CHARTS

US Air Target Chart, Series 200, Sheet 0168-22HL, 2d ed, Feb 63 (SECRET)


DOCUMENTS

Army. DPIR 46-58, *Military Installations and Activities, Pruzhany Area USSR*, Jul 58 (TOP SECRET CHESS RUFF)

Army. PIM 204-63, *SRI-317A-1-63*, Dec 63 (TOP SECRET CHESS RUFF)

25X1C

25X1C

DIA. PC 225/1-1-63, *Installations List, Soviet Ground Forces*, 1 Oct 63 (SECRET/No Foreign Dissem 

REQUIREMENT

C-RR4-81,111 (partial answer)

NPIC PROJECT

N-236/64

TOP SECRET

Approved For Release 2000/05/09 : CIA-RDP78B04560A002600010082-0

Approved For Release 2000/05/09 : CIA-RDP78B04560A002600010082-0

TOP SECRET