

NPIC/R-507/64

July 1964



TCS-7230/64

Copy 105

6 Pages

PHOTOGRAPHIC INTERPRETATION REPORT

KOBRIN PETROLEUM STORAGE AREA KOBRIN, USSR BELORUSSIAN MD



CIA



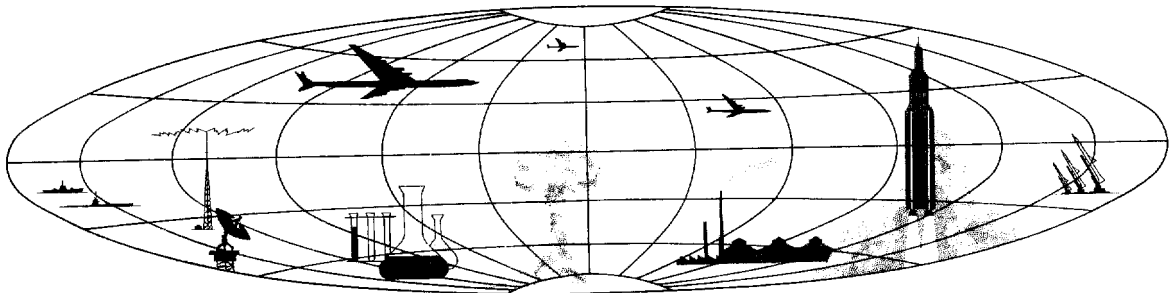
DIA

Handle Via **TALENT - KEYHOLE** Control Only

WARNING

This document contains classified information affecting the national security of the United States within the meaning of the espionage laws U. S. Code Title 18, Sections 793 and 794. The law prohibits its transmission or the revelation of its contents in any manner to an unauthorized person, as well as its use in any manner prejudicial to the safety or interest of the United States or for the benefit of any foreign government to the detriment of the United States. It is to be seen only by personnel especially indoctrinated and authorized to receive TALENT-KEYHOLE information. Its security must be maintained in accordance with KEYHOLE and TALENT regulations.

NATIONAL PHOTOGRAPHIC INTERPRETATION CENTER



TOP SECRET

GROUP 1
Excluded from automatic
downgrading and declassification

PREFACE

This report is one in a series on Soviet Ground Force and logistic installations being prepared for a DIA/CIA Panel. The series is being coordinated, published and disseminated by NPIC. The photographic analysis is being performed by the NPIC Photographic Analysis Group, the CIA Photographic Intelligence Division (NPIC), and the Production Center 1P1c (DIA). The photographic analysis for this particular report was performed by the NPIC Photographic Analysis Group.

In the interest of uniformity, the titles and letter designators for the facilities observed at these installations are identical with those appearing in the project requirement. When a specific facility is not observed both its title and letter designator are omitted in the report.

Titles and letter designators for the various facilities are as follows: (A) railroad service, (B) road service, (C) landing strips, (D) administrative and troop housing areas, (E) storage areas, (F) ammunition storage areas, (G) POL storage areas, (H) other buildings and facilities, (J) equipment storage/maintenance areas, (K) athletic fields, (L) small arms firing ranges, (M) driver training areas, (N) tank/assault gun firing ranges, (P) flat trajectory firing ranges, (Q) artillery emplacements (batteries), (R) infantry or combined arms field training area or courses, (S) special training facilities, (T) unidentified facilities or tracking activity.

KOBRIN PETROLEUM STORAGE AREA
(52-13N 024-21E)
KOBRIN, BRESTSKAYA OBLAST, USSR
BELORUSSIAN MD

25X1A

25X1C

AL No: None

COMOR No: None

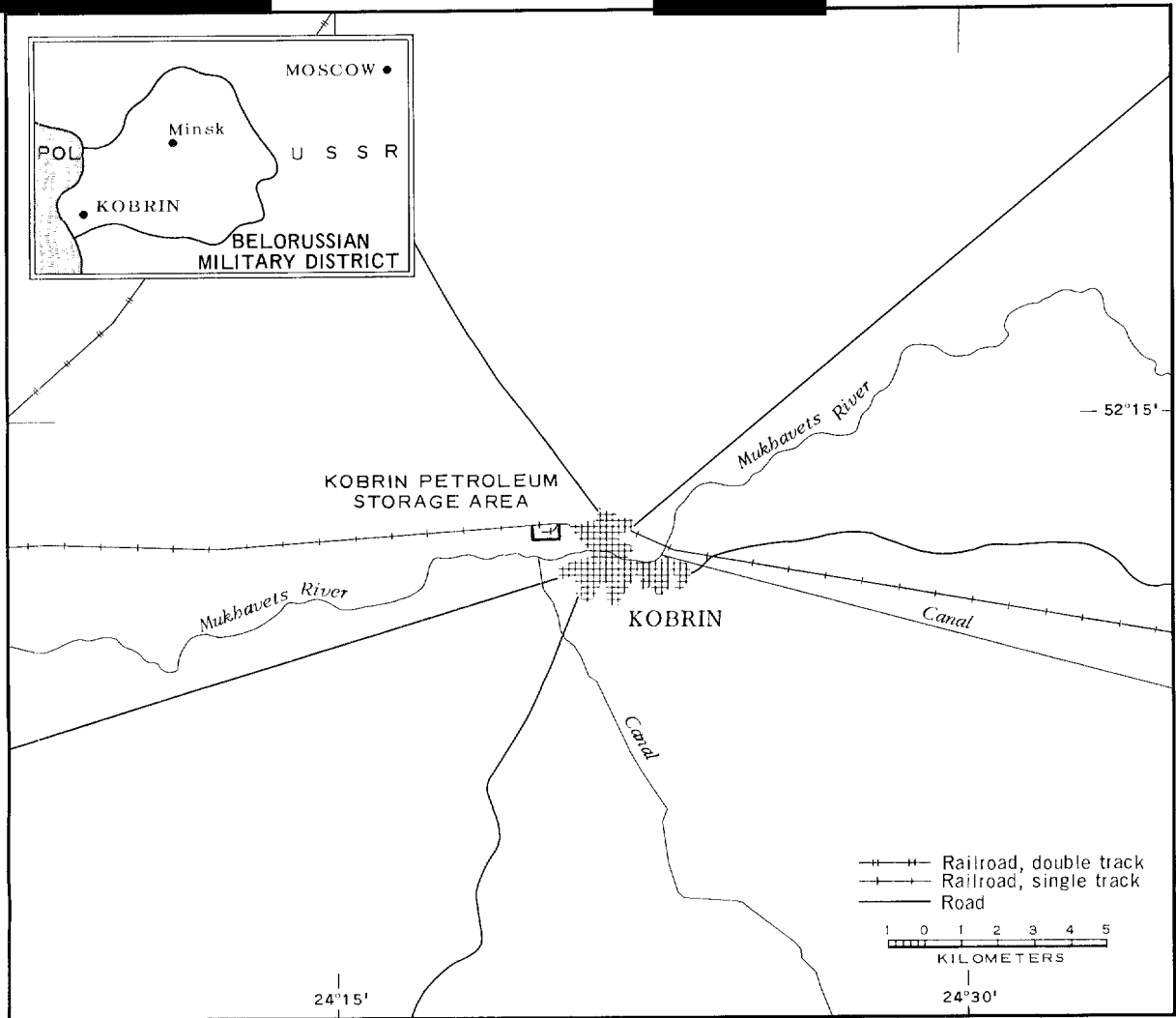


FIGURE 1. LOCATION OF KOBRIN PETROLEUM STORAGE AREA.

NPIC J-1790 (7/64)

SUMMARY

The Kobrin Petroleum Storage Area is located on the northwest edge of Kobrin (52-12N 024-21E), south of the Brest-Pinsk rail line (Figure 1). The installation is served by a spur from the rail line and has all-weather road access to Kobrin. Kobrin Army Barracks Northeast (AL-1) is located 4 kilometers (km) northeast.

This secured installation (Figures 2 & 3) covers 30 acres and contains three large vertical POL tanks, five medium vertical POL tanks, one

small vertical POL tank, six small horizontal tanks, and three support buildings. Within the secured area there are five unidentified circular ground scars in a wooded area southwest of the tanks.

This area was covered by three KEYHOLE missions between [REDACTED]. Comparative analysis reveals a constant level of usage during this period. No significant changes observed.

25X1D

DESCRIPTION OF INSTALLATION

Railroad Service

A rail spur from the Brest-Pinsk rail line serves the area.

Road Service

An all-weather road provides access to Kobrin.

POL Storage Area

The area contains three vertical tanks 75

feet in diameter, five vertical tanks 45 feet in diameter, one small vertical tank, six small horizontal tanks, and three support buildings. Small-scale photography precludes measurement of the small vertical tank and of the small horizontal tanks. Southwest of the tanks are five circular ground scars.



TOP SECRET RUFF

Approved For Release 2000/05/09 : CIA-RDP78B04560A002600010086-6

TALENT-KEYHOLE
Control System Only

TCS-7230/64



FIGURE 2. KOBRIN PETROLEUM STORAGE AREA, KOBRIN, USSR, [REDACTED]

NPIC J-1791 (7/64)

25X1D

Approved For Release 2000/05/09 : CIA-RDP78B04560A002600010086-6

TOP SECRET RUFF

Handle Via
TALENT-KEYHOLE
Control System Only

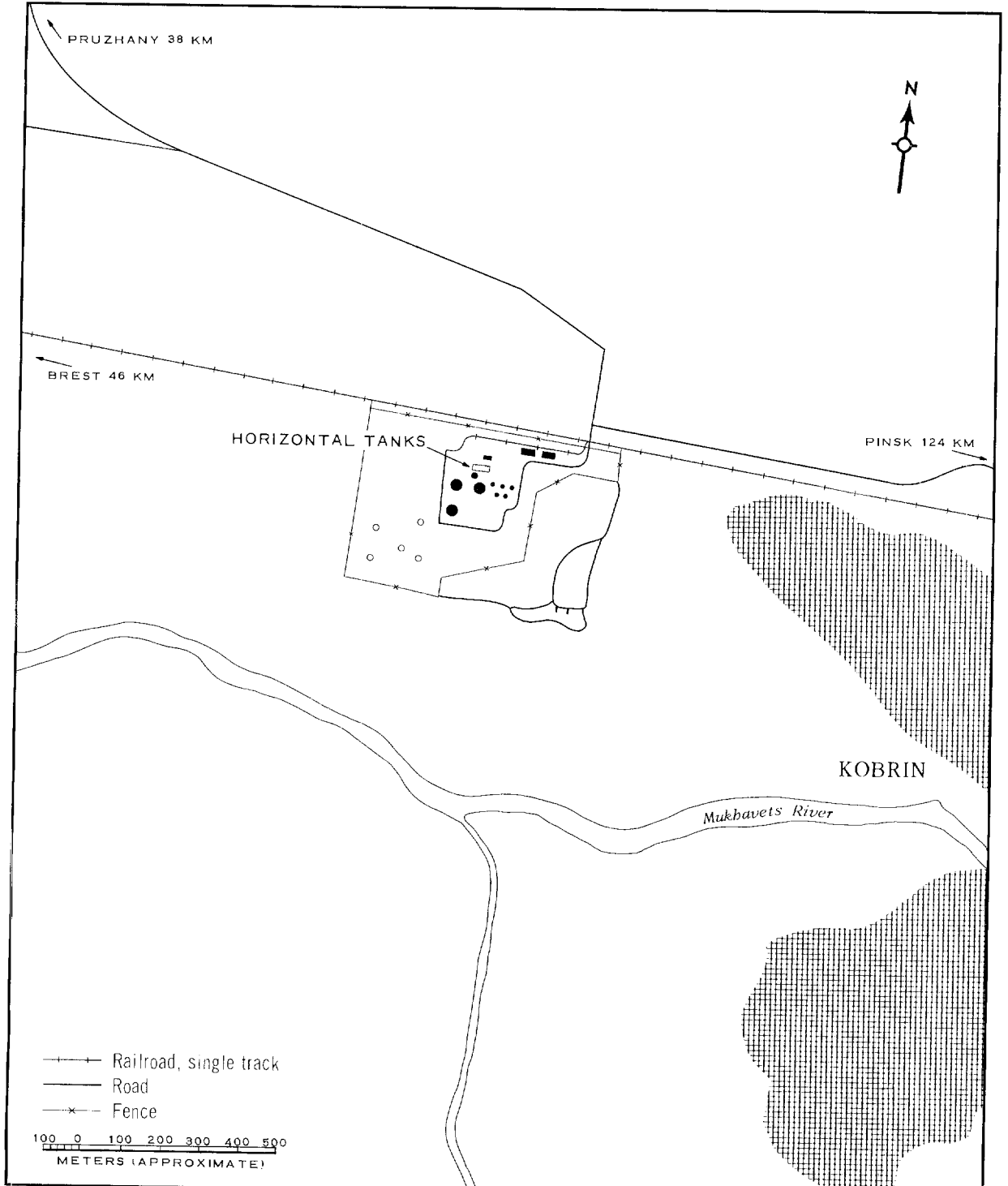


FIGURE 3. KOBKIN PETROLEUM STORAGE AREA. Sketch compiled from [redacted] NPIC J-1792 (7/64)

Handle Via
TALENT-KEYHOLE
Control System Only

TCS-7230/64

REFERENCES

PHOTOGRAPHY

25X1D



MAPS OR CHARTS

US Air Target Chart, Series 200, Sheet 0168-22HL, 2d ed, Feb 63 (SECRET)

25X1C

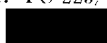


DOCUMENT

DIA. PC-225/1-1-63, *Installation List, Soviet Ground Forces*, 1 Oct 63 (SECRET/No Foreign Dissem)

25X1C

25X1C



REQUIREMENT

C-RR4-81,111 (partial answer)

NPIC PROJECT

N-236/64

TOP SECRET
Approved For Release 2000/05/09 : CIA-RDP78B04560A002600010086-6

Approved For Release 2000/05/09 : CIA-RDP78B04560A002600010086-6
TOP SECRET