

July 1964



Copy 105

6 Pages

PHOTOGRAPHIC INTERPRETATION REPORT

# ZHABINKA POL STORAGE PUG ZHABINKA, USSR BELORUSSIAN MD



CIA



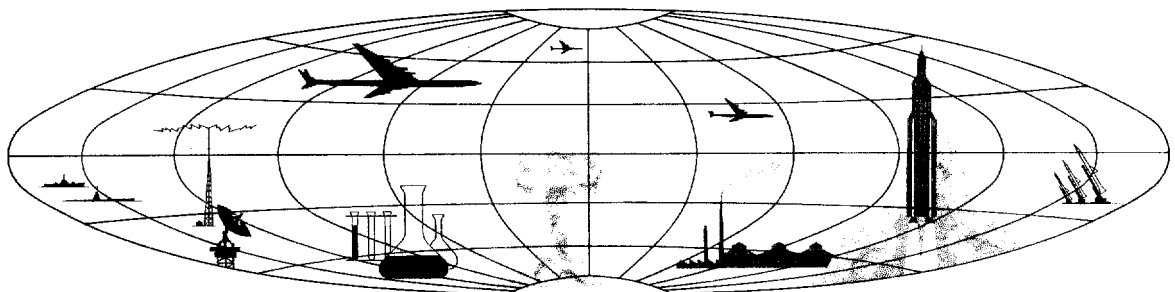
DIA

Handle Via **TALENT - KEYHOLE** Control Only

WARNING

This document contains classified information affecting the national security of the United States within the meaning of the espionage laws U. S. Code Title 18, Sections 793 and 794. The law prohibits its transmission or the revelation of its contents in any manner to an unauthorized person, as well as its use in any manner prejudicial to the safety or interest of the United States or for the benefit of any foreign government to the detriment of the United States. It is to be seen only by personnel especially indoctrinated and authorized to receive TALENT-KEYHOLE information. Its security must be maintained in accordance with KEYHOLE and TALENT regulations.

NATIONAL PHOTOGRAPHIC INTERPRETATION CENTER



**TOP SECRET**

## PREFACE

This report is one in a series on Soviet Ground Force and logistic installations being prepared for a DIA/CIA Panel. The series is being coordinated, published and disseminated by NPIC. The photographic analysis is being performed by the NPIC Photographic Analysis Group, the CIA Photographic Intelligence Division (NPIC), and the Production Center 1P1c (DIA). The photographic analysis for this particular report was performed by the NPIC Photographic Analysis Group.

In the interest of uniformity, the titles and letter designators for the facilities observed at these installations are identical with those appearing in the project requirement. When a specific facility is not observed both its title and letter designator are omitted in the report.

Titles and letter designators for the various facilities are as follows: (A) railroad service, (B) road service, (C) landing strips, (D) administrative and troop housing areas, (E) storage areas, (F) ammunition storage areas, (G) POL storage areas, (H) other buildings and facilities, (J) equipment storage/maintenance areas, (K) athletic fields, (L) small arms firing ranges, (M) driver training areas, (N) tank/assault gun firing ranges, (P) flat trajectory firing ranges, (Q) artillery emplacements (batteries), (R) infantry or combined arms field training area or courses, (S) special training facilities, (T) unidentified facilities or tracking activity.

ZHABINKA POL STORAGE PUG  
(52-11N 024-01E)  
ZHABINKA, BRESTSKAYA OBLAST, USSR  
BELORUSSIAN MD

25X1C

25X1A

AL No: None

COMOR No: None

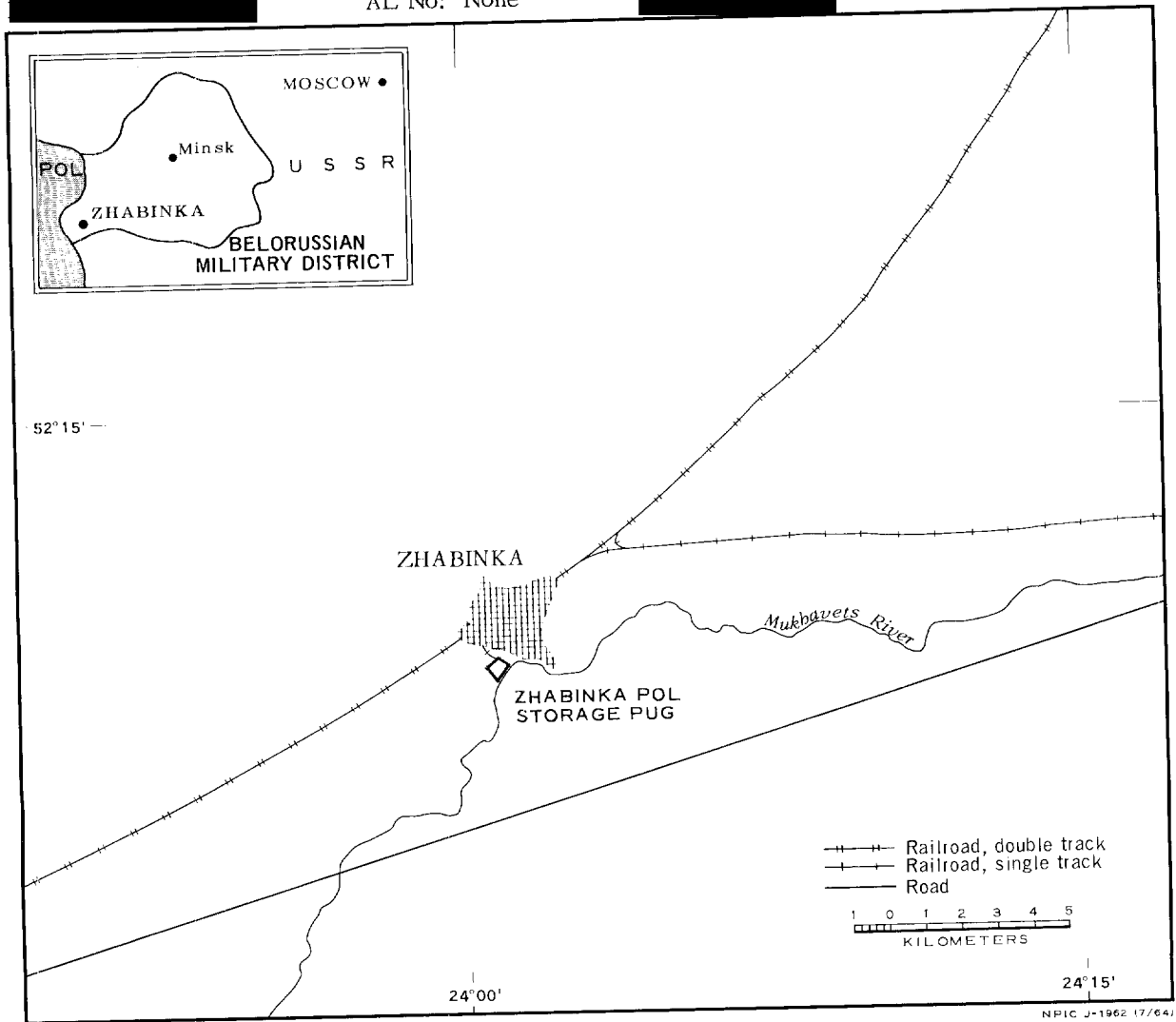


FIGURE 1. LOCATION OF ZHABINKA POL STORAGE PUG.

### SUMMARY

Zhabinka POL Storage PUG is located immediately south-southwest of Zhabinka on the south side of the Brest-Zhabinka rail line (Figure 1). The installation is served by a rail spur from the Brest-Zhabinka rail line. An all-weather secondary road provides access to Zhabinka. A probable docking facility is located at the eastern section of the area on the Mukhavets river.

The secured installation (Figures 2 and 3)

covers approximately 70 acres and contains 10 POL tanks (two of which are underground), one multistory barracks/administrative building, two multistory barracks, 10 support buildings, and an athletic field.

The area was covered by three KEYHOLE missions between [REDACTED]. No significant changes were observed. The area is active.

25X1D 25X1D

### DESCRIPTION OF INSTALLATION

#### Railroad Service

The area is served by a rail spur from the Brest-Zhabinka rail line which forms two sub-spurs within the installation.

#### Road Service

An all-weather secondary road provides access to Zhabinka.

#### Administrative and Troop Housing Area

Area D (Figure 3) contains one multistory barracks/administrative building and two multistory barracks.

#### POL Storage Area

Area G contains six POL tanks 40 feet in

diameter, two POL tanks 30 feet in diameter, and two underground POL tanks 50 feet in diameter. Fourteen rail tank cars were observed on [REDACTED] coverage on the spur inside the area.

#### Other Buildings and Facilities

There are 10 support buildings scattered throughout the area and two probable docks on the Mukhavets river. Roads leading to the probable docks indicate the POL storage area is also served by water transportation.

#### Athletic Field

Area K is an athletic field.

25X1D

TOP SECRET RUFF

Approved For Release 2000/05/09 : CIA-RDP78B04560A002600010111-7

Handle Via  
TALENT-KEYHOLE  
Control System Only

TCS-7263/64  
NPIC/R-532/64




FIGURE 2. ZHABINKA POL STORAGE PUG, ZHABINKA, USSR, [REDACTED]

NPIC J-1963 (7/64)

Approved For Release 2000/05/09 : CIA-RDP78B04560A002600010111-7

TOP SECRET RUFF

Handle Via  
TALENT-KEYHOLE  
Control System Only

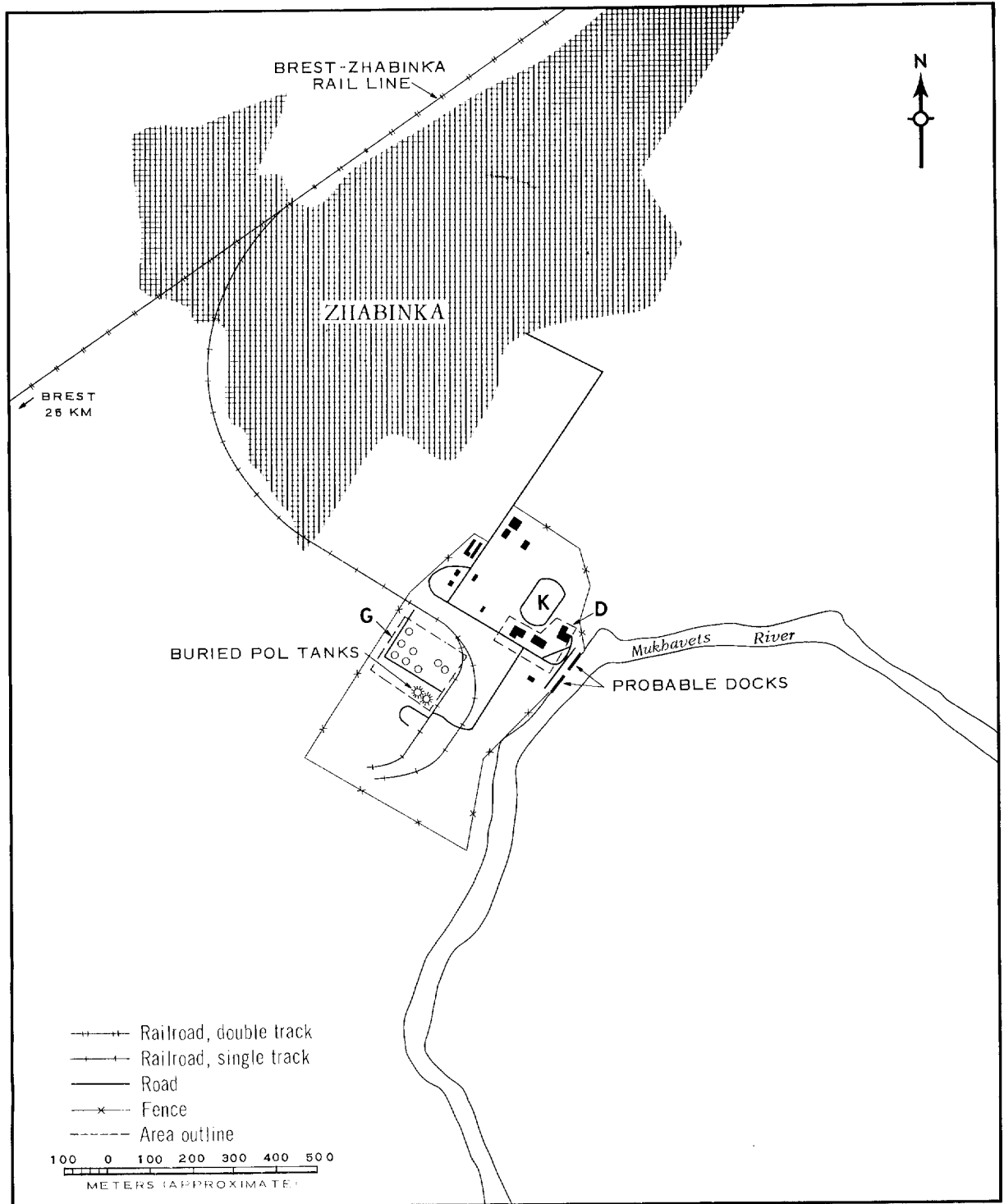



FIGURE 3. ZHABINKA POL STORAGE PUG. Sketch compiled from [REDACTED]

NPIC J-1964 (7/64)

REFERENCES

PHOTOGRAPHY

25X1D



MAPS OR CHARTS

US Air Target Chart, Series 200, Sheet 0168-22HL, 2d ed, Feb 63 (SECRET)

REQUIREMENT

C-RR4-81,111 (partial answer)

NPIC PROJECT

N-236/64

---

TOP SECRET  
Approved For Release 2000/05/09 : CIA-RDP78B04560A002600010111-7

Approved For Release 2000/05/09 : CIA-RDP78B04560A002600010111-7  
TOP SECRET