

Approved For Release 2004/02/11 : CIA-RDP78B04560A002600010113-5

~~TOP SECRET~~

NPIC/R-534/64

July 1964



Copy 106

6 Pages

PHOTOGRAPHIC INTERPRETATION REPORT


CHELYABINSK AMMUNITION DEPOT KOPEYSK CHELYABINSK, USSR URAL MD



CIA



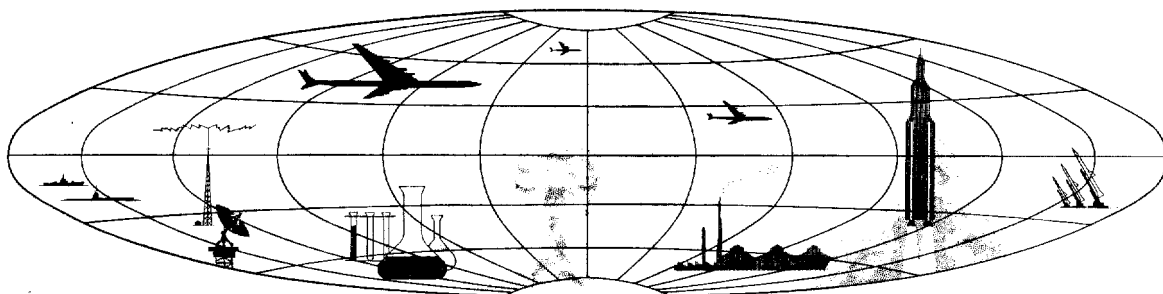
DIA



WARNING



NATIONAL PHOTOGRAPHIC INTERPRETATION CENTER



Declassification Review
by NIMA/DoD

~~TOP SECRET~~

Approved For Release 2004/02/11 : CIA-RDP78B04560A002600010113-5

GROUP 1
Excluded from automatic
downgrading and declassification

Approved For Release

TOP SECRET

[Redacted]

Release 2004/02/11 : CIA-RDP78B04560A002600010113-5

[Redacted]

NPIC/R-534/64

PREFACE

This report is one in a series on Soviet Ground Force and Logistic installations being prepared for a DIA/CIA Panel. The series is being coordinated, published and disseminated by NPIC. The photographic analysis is being performed by the NPIC Photographic Analysis Group, the CIA Photographic Intelligence Division (NPIC), and the Production Center IP1c (DIA). The photographic analysis for this particular report was performed by the CIA Photographic Intelligence Division.

In the interest of uniformity, the titles and letter designators for the facilities observed at these installations are identical with those appearing in the project requirement. When a specific facility is not observed both its title and letter designator are omitted in the report.

Titles and letter designators for the various facilities are as follows: (A) railroad service, (B) road service, (C) landing strips, (D) administrative and troop housing areas, (E) storage areas, (F) ammunition storage areas, (G) POL storage areas, (H) other buildings and facilities, (J) equipment storage/maintenance areas, (K) athletic fields, (L) small arms firing ranges, (M) driver training areas, (N) tank/assault gun firing ranges, (P) flat trajectory firing ranges, (Q) artillery emplacements (batteries), (R) infantry or combined arms field training areas or courses, (S) special training facilities, (T) unidentified facilities or tracking activity.

TOP SECRET

[Redacted]

[Redacted]

25X1

TOP SECRET

Approved For Release 2004/02/11 : CIA-RDP78B04560A00260010113-5

25X1



NPIC/R-534/64

CHELYABINSK AMMUNITION DEPOT KOPEYSK
 (55-08N 061-35E)
 CHELYABINSK, CHELYABINSK OBLAST, USSR
 URAL MD

25X1A

25X1C

AL No: None

COMOR No: None

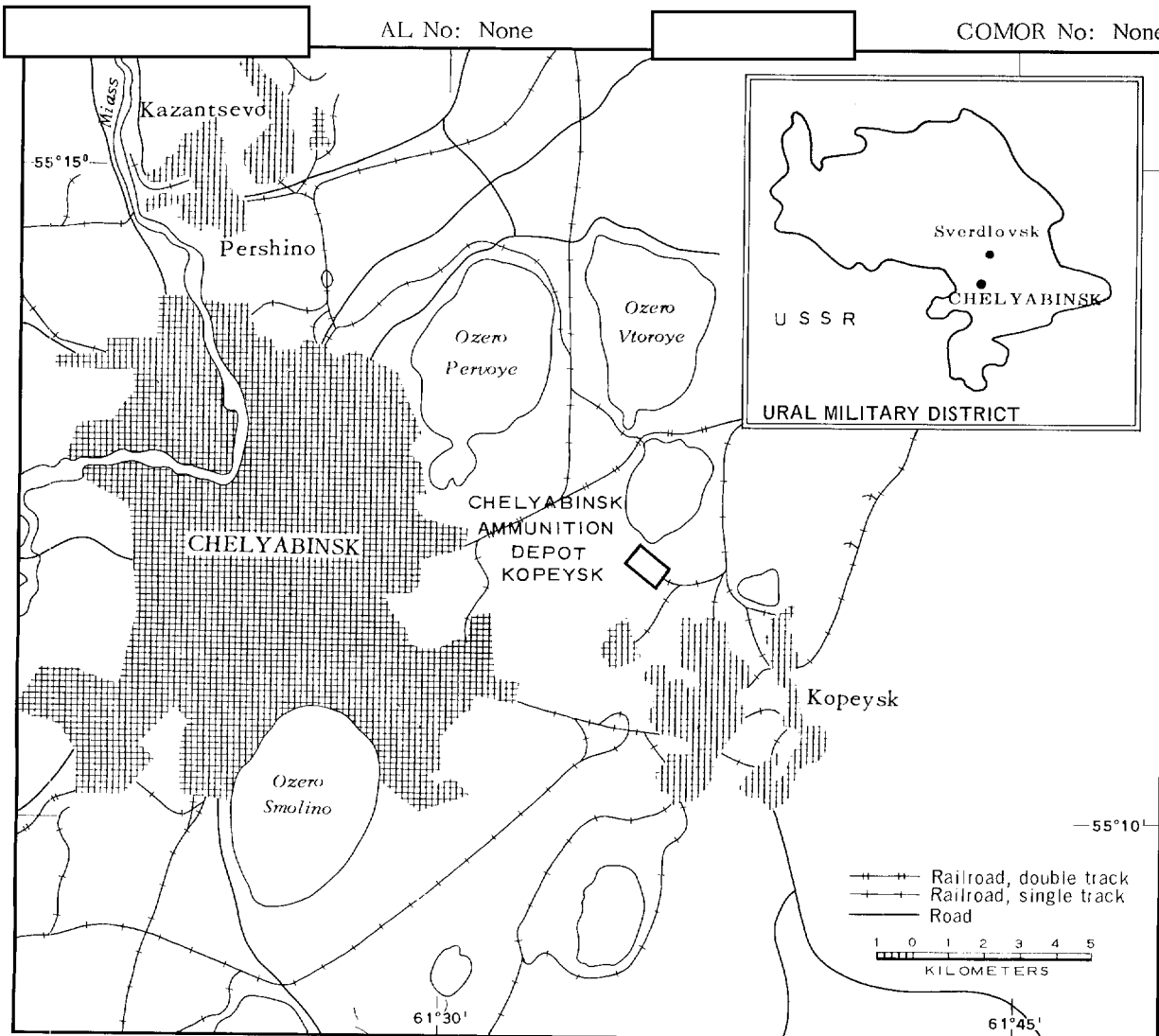



FIGURE 1. LOCATION OF CHELYABINSK AMMUNITION DEPOT KOPEYSK.

25X1
25X1

Approved For Release 2004/02/11 : CIA-RDP78B04560A00260010113-5

TOP SECRET

25X1



25X1

TOP SECRET

Approved For Release 2004/02/11 : CIA-RDP78B04560A002600010113-5

25X1



NPIC/R-534/64

SUMMARY

25X1D25X1D25X1D

Chelyabinsk Ammunition Depot Kopeysk (Figure 1) is located 4.5 kilometers (km) north-northwest of Kopeysk (55-06N 061-37E), and 10 km east-southeast of Chelyabinsk (55-09N 061-26E). The installation is connected to the Kopeysk Shell Loading Plant (55-07N 061-34E), 2 km south by a spur line and a probable hard-surface road.

The installation (Figures 2 and 3) is walled and fenced and covers approximately 275 acres. It contains a total of 41 buildings, of which there are 26 revetted ammunition storage buildings

and 15 support buildings. There are no billeting or equipment storage facilities directly connected with this installation.

The most recent coverage, in [redacted] [redacted] reveals that seven new revetted ammunition storage buildings have been constructed in the southeast sector of the installation since the initial coverage in [redacted] and that other probable storage buildings are under construction in the southeast and northeast sectors of the installation.

DESCRIPTION OF INSTALLATION

25X1D25X1D

Railroad Service

A single spur serves the installation from the shell loading plant.

Road Service

A probable hard-surface, all-weather road connects the installation with the shell loading plant and main routes from Chelyabinsk.

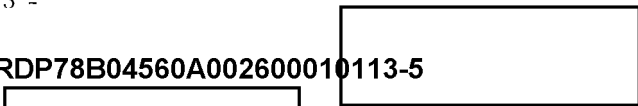
Administrative and Troop Housing Area

The administrative and billeting facilities for this installation are probably located in the support area of the shell loading plant.

Ammunition Storage Area

Area F (Figure 3) contains seven 125- by 40-foot ammunition storage buildings, eleven 60- by 40-foot ammunition storage buildings, eight ammunition storage buildings of undetermined size, five support buildings inside the compound, and 10 support buildings outside the compound. The area is rail served and probably fenced and walled. Probable construction activity was observed within the compound area in [redacted] [redacted] Seven new storage buildings have been added since initial coverage in [redacted]

25X1



25X1

25X1

TOP SECRET

Approved For Release 2004/02/11 : CIA-RDP78B04560A002600010113-5

25X1

NPIC/R-534/64



FIGURE 2. CHELYABINSK AMMUNITION DEPOT KOPEYSK, CHELYABINSK, USSR,

25X1
25X1D

Approved For Release 2004/02/11 : CIA-RDP78B04560A002600010113-5

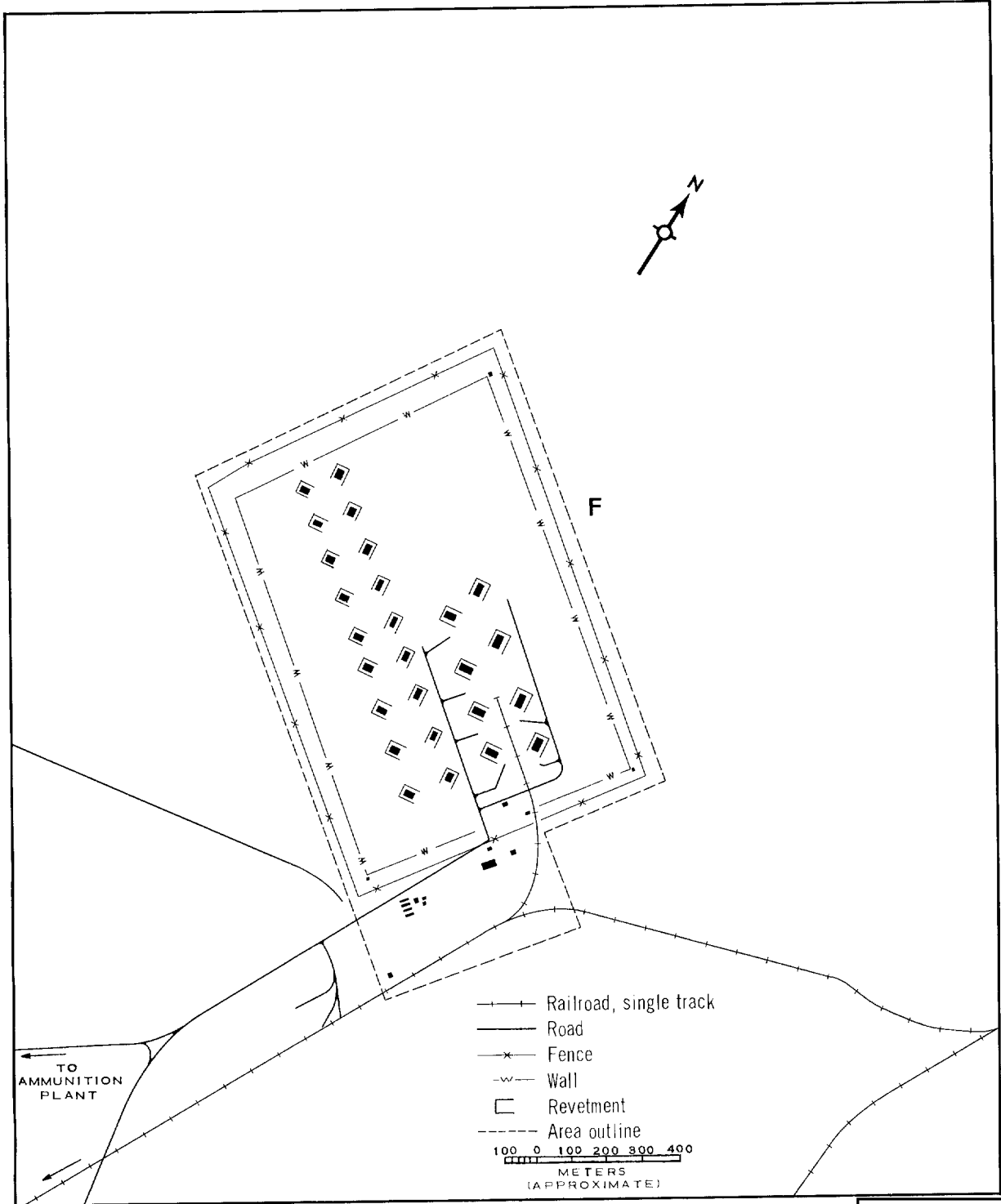
TOP SECRET

25X1

25X1



NPIC/R-534/64




25X1

FIGURE 3. CHELYABINSK AMMUNITION DEPOT KOPEYSK. Sketch compiled from

25X1

25X1D

25X1



TOP SECRET

Approved For Release 2004/02/11 : CIA-RDP78B04560A002600010113-5

25X1

25X1



NPIC/R-534/64

REFERENCES

PHOTOGRAPHY

25X1D



MAPS OR CHARTS

US Air Target Chart, Series 200, Sheet 0164-8A, 2d ed, Jan 60 (SECRET)

DOCUMENT

DIA, SSO/PC 220/2-1-63, *Combined Soviet Ground and Security Forces Order of Battle*, 1 Jul 63 (TOP SECRET

25X1



REQUIREMENT

C-RR4-81,110 (partial answer)


NPIC PROJECT

S-523/64

25X1

Approved For Release 2004/02/11 : CIA-RDP78B04560A002600010113-5

TOP SECRET



25X1

TOP SECRET

Approved For Release 2004/02/11 : CIA-RDP78B04560A002600010113-5

Approved For Release 2004/02/11 : CIA-RDP78B04560A002600010113-5

TOP SECRET