



PHOTOGRAPHIC INTERPRETATION REPORT

MUKACHEVO ARMY BARRACKS  
WEST-SOUTHWEST  
MUKACHEVO, USSR  
CARPATHIAN MD



CIA



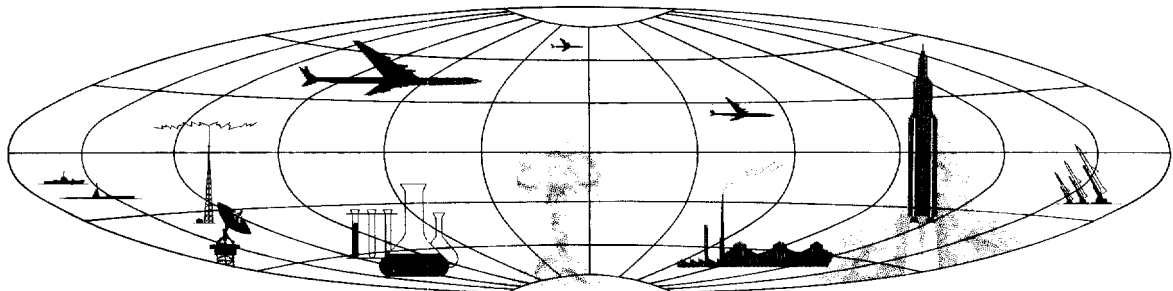
DIA

Handle Via **TALENT - KEYHOLE** Control Only

WARNING

This document contains classified information affecting the national security of the United States within the meaning of the espionage laws U. S. Code Title 18, Sections 793 and 794. The law prohibits its transmission or the revelation of its contents in any manner to an unauthorized person, as well as its use in any manner prejudicial to the safety or interest of the United States or for the benefit of any foreign government to the detriment of the United States. It is to be seen only by personnel especially indoctrinated and authorized to receive TALENT-KEYHOLE information. Its security must be maintained in accordance with KEYHOLE and TALENT regulations.

NATIONAL PHOTOGRAPHIC INTERPRETATION CENTER



### PREFACE

This report is one in a series on Soviet Ground Force and Logistic installations being prepared for a DIA/CIA Panel. The series is being coordinated, published and disseminated by NPIC. The photographic analysis is being performed by the NPIC Photographic Analysis Group, the CIA Photographic Intelligence Division (NPIC), and the Production Center 1P1c (DIA). The photographic analysis for this particular report was performed by the Production Center 1P1c.

In the interest of uniformity, the titles and letter designators for the facilities observed at these installations are identical with those appearing in the project requirement. When a specific facility is not observed both its title and letter designator are omitted in the report.

Titles and letter designators for the various facilities are as follows: (A) railroad service, (B) road service, (C) landing strips, (D) administrative and troop housing areas, (E) storage areas, (F) ammunition storage areas, (G) POL storage areas, (H) other buildings and facilities, (J) equipment storage/maintenance areas, (K) athletic fields, (L) small arms firing ranges, (M) driver training areas, (N) tank/assault gun firing ranges, (P) flat trajectory firing ranges, (Q) artillery emplacements (batteries), (R) infantry or combined arms field training areas or courses, (S) special training facilities, (T) unidentified facilities or tracking activity.

MUKACHEVO ARMY BARRACKS WEST-SOUTHWEST  
(48-26N 022-42E)  
MUKACHEVO, ZAKARPATSKAYA OBLAST, USSR  
CARPATHIAN MD

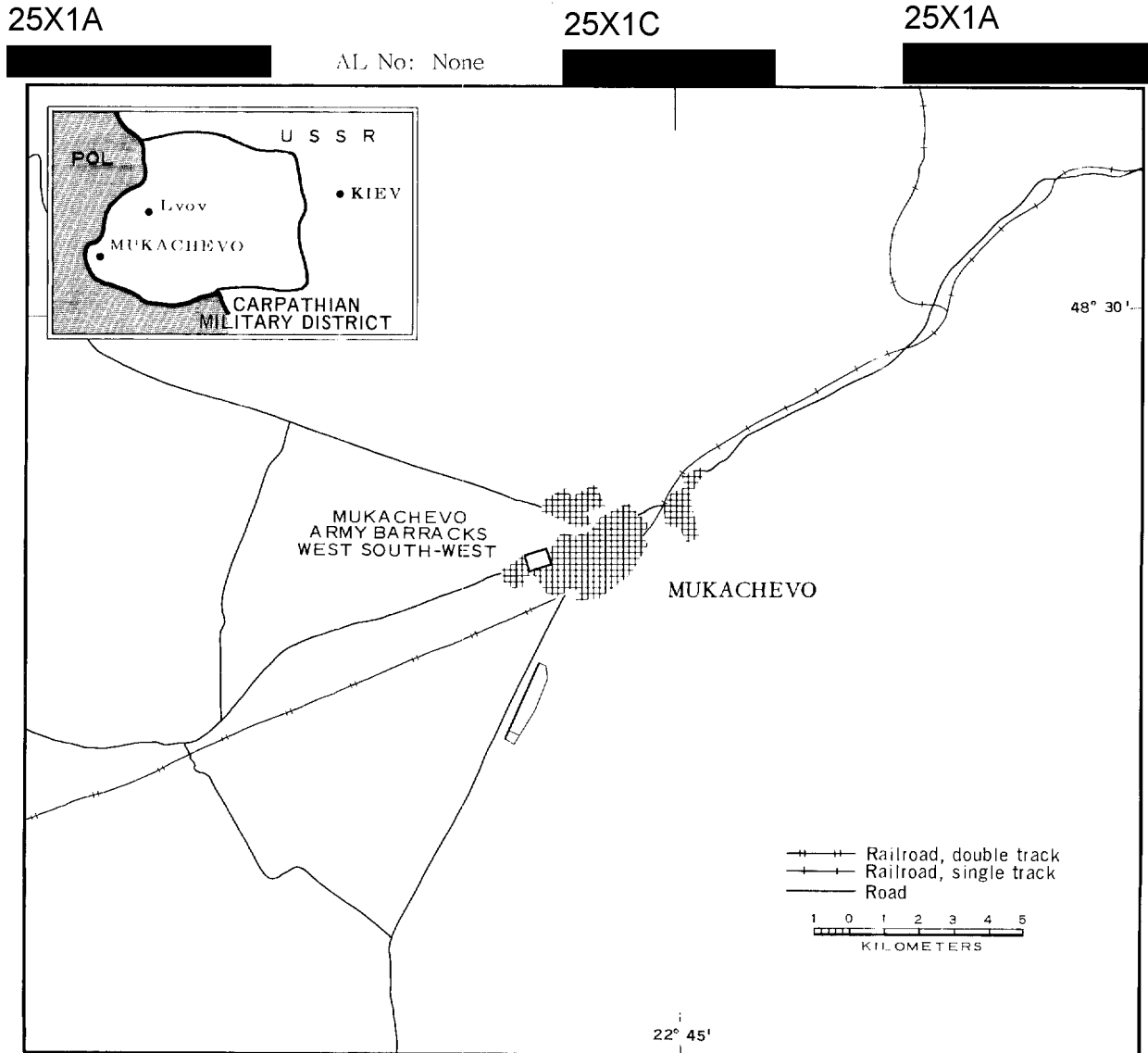


FIGURE 1. LOCATION OF MUKACHEVO ARMY BARRACKS WEST-SOUTHWEST.

NPIC J-2843 (8/64)


SUMMARY

A medium-sized barracks area is located on the west edge of Mukachevo (Figure 1). There has been only slight expansion (Areas J1, J2 and E) since World War II. Further expansion is limited by surrounding civilian residential areas.

This installation (Figures 2 and 3) reportedly houses the headquarters and major elements of a motorized rifle division. Twenty-six barracks and administration buildings, four probable warehouses, a possible gymnasium, three

motor parks with storage and maintenance buildings, and an athletic field comprise the installation.

Vehicle storage and maintenance areas are extensive, although individual vehicles are not discernible. Considerable activity is evident in all areas.



25X1D

DESCRIPTION OF INSTALLATION

**Road Service**

The installation has access to the city streets of Mukachevo.

**Administrative and Troop Housing Areas**

Area D contains 19 permanent rectangular barracks, four H-shaped multistory administrative buildings, one E-shaped multistory administrative building, and one permanent, rectangular administrative building.

**General Storage Area**

Area E contains four warehouses.

**Other Buildings**

A possible gymnasium is located in Area H.

**Equipment Storage/Maintenance Areas**

Area J1 contains a 1,000- by 50-foot motor park and three 200- by 35-foot vehicle sheds.

Area J2 contains a 500- by 400-foot motor park and three 50- by 35-foot maintenance buildings.

Area J3 contains a 500- by 400-foot motor park, two 200- by 50-foot vehicle sheds, and five 100- by 50-foot maintenance buildings.

**Athletic Fields**

An athletic field (K) is located in Area D.

TOP SECRET RUFF

Approved For Release 2000/05/09 : CIA-RDP78B04560A002700010015-3

TALENT-KEYHOLE  
Control System Only

TCS-7421/64  
NPIC/R-685/64



NPIC J-2844 (8/64)

FIGURE 2. MUKACHEVO ARMY BARRACKS WEST-SOUTHWEST, MUKACHEVO, USSR, [REDACTED]

25X1D

Approved For Release 2000/05/09 : CIA-RDP78B04560A002700010015-3

TOP SECRET RUFF

Handle Via  
TALENT-KEYHOLE  
Control System Only

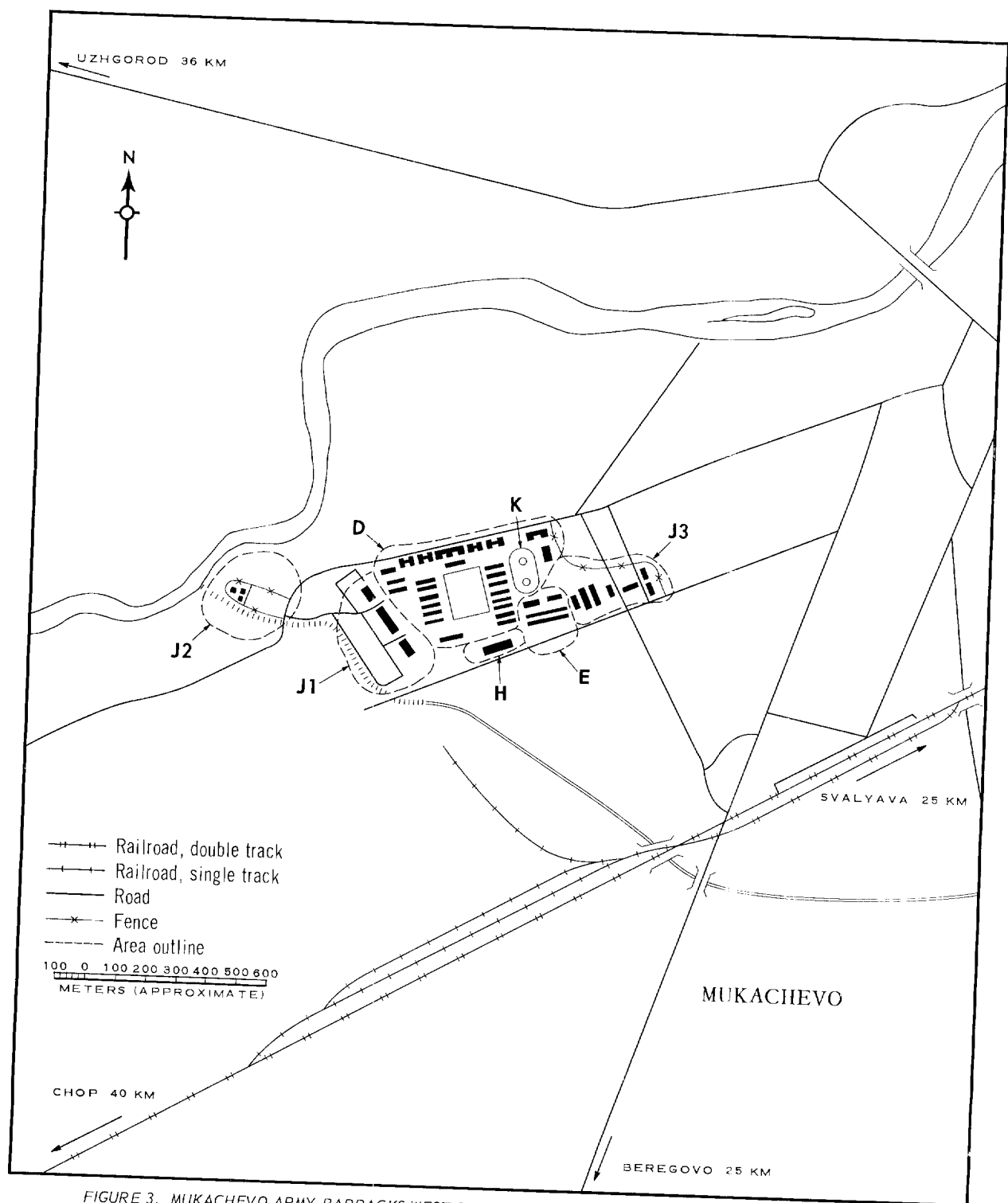


FIGURE 3. MUKACHEVO ARMY BARRACKS WEST-SOUTHWEST. Sketch compiled from [redacted] 445 10/64

REFERENCES

PHOTOGRAPHY

25X1D



MAPS OR CHARTS

25X1C

US Air Target Chart, Series 200, Sheet 0232-24HL, 2d ed, Aug 63 (SECRET)



DOCUMENTS

25X1C



REQUIREMENT

DIAAP-1-15-64 (partial answer)

NPIC PROJECT

S-650/64

Approved For Release 2000/05/09 : CIA-RDP78B04560A002700010015-3  
~~TOP SECRET~~

Approved For Release 2000/05/09 : CIA-RDP78B04560A002700010015-3  
~~TOP SECRET~~