

NPIC/R-714/64
August 1964

TOP SECRET



25X1

Copy **106**
546 Pages

PHOTOGRAPHIC INTERPRETATION REPORT

MISSION COVERAGE INDEX




25X1D



CIA

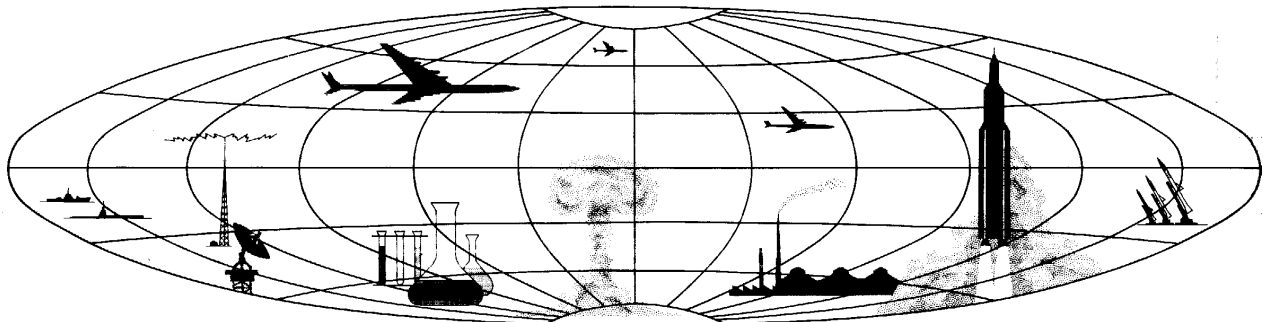


DIA



25X1

NATIONAL PHOTOGRAPHIC INTERPRETATION CENTER



TOP SECRET

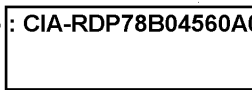
Declass Review by NIMA / DoD

GROUP 1
Excluded from automatic
downgrading and declassification

25X1




Approved For Release 2002/11/15 : CIA-RDP78B04560A002700010046-9
TOP SECRET



25X1
25X1

PHOTOGRAPHIC INTERPRETATION REPORT

MISSION COVERAGE INDEX



25X1D


NPIC/R-714/64
August 1964

NATIONAL PHOTOGRAPHIC INTERPRETATION CENTER

25X1

Approved For Release 2002/11/15 : CIA-RDP78B04560A002700010046-9

TOP SECRET



25X1

Approved For Release 2002/11/15 : CIA-RDP78B04560A002700010046-9
TOP SECRET

25X1
25X1
NPIC/R-714/64

PREFACE

This Mission Coverage Index (MCI) lists the intelligence targets imaged on the photography of this mission. Items in the MCI are arranged in three sections:

Section I provides short descriptions for newly identified targets and previously reported targets showing change, and also provides order of battle information.

Section II provides a listing of those targets which reflect no apparent change in facilities from the most adequate previous description. The MCI in which this description appears is designated by the appropriate mission number, prefixed by the letters "NAC" and appearing as the last entry on the photo reference line. Military installations where there is no significant change in facilities and where no order of battle can be determined are listed under this section.

Section III provides a listing of those targets which could be identified but not interpreted.

Targets in each of the three sections are arranged 1) by country, 2) within the country according to subject, 3) within the subject by WAC area, and 4) within the WAC area by geographic coordinates in ascending order. An explanation of column headings and photo references used in presenting the information is contained in the appendix. The map base used (when available) for the derivation of coordinates in this MCI is the latest edition of the US Air Target Chart, Series 200.

For the convenience of the user, an index to all targets is included following Section III. Targets in the index are arranged alphabetically within a country.

The user of this MCI is cautioned that the scan of photography was accomplished in a relatively short time and often without the aid of precise analytical and mensural techniques commonly employed in detailed photographic analysis. Consequently, although the information presented herein is essentially accurate, additional, detailed analysis may somewhat alter portions of the information.

25X1

25X1



Approved For Release 2002/11/15 : CIA-RDP78B04560A002700010046-9
TOP SECRET





25X1

NPIC/R-714/64

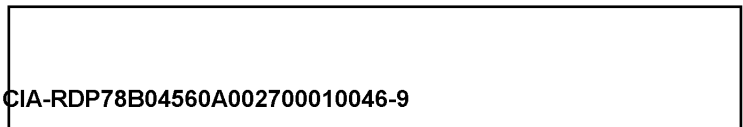
25X1

ADDENDUM

Additional analysis following completion of the scan for this mission reveals that the installations at Gornyy Balykley  and Pallasovka (NPIC  on page 214 of this publication are probable electronics sites. These sites have a configuration similar to that of a tracking site located west of Launch Complex G (48-24-15N 46-14-10E) at the Kapustin Yar/Vladimirovka Missile Test Center.

25X1
25X1

25X1



Approved For Release 2002/11/15 : CIA-RDP78B04560A002700010046-9



TOP SECRET

25X1



Approved For Release 2002/11/15 : CIA-RDP78B04560A002700010046-9

TOP SECRET



NPIC/R-714/64

25X1

25X1


TABLE OF CONTENTS

Mission Highlights xvi

<u>Country</u>	<u>Subject</u>	Section I	Section II	Section III
		<u>Page</u>	<u>Page</u>	<u>Page</u>
USSR	Missiles	1	277	425
	Air Installations	47	347	429
	Nuclear Energy	102	353	432
	Military/Naval Installations	106	356	433
	CBR Warfare	150	361	434
	Electronics/Communications	153	362	434
	Industry	175	366	435
	Basic Services	184	372	436
	Ports and Harbors	189	373	437
	Research and Development	---	373	---
	Storage	189	374	437
	Urban Complexes	201	381	437
	Miscellaneous	205	392	439
BHUTAN	Military/Naval Installations	---	394	---
BULGARIA	Missiles	216	394	---
	Air Installations	216	394	---
	Military/Naval Installations	217	395	---
	Electronics/Communications	---	---	439
	Industry	218	395	---
	Storage	---	395	439
	Urban Complexes	---	396	---

25X1

TOP SECRET



25X1

Approved For Release 2002/11/15 : CIA-RDP78B04560A002700010046-9


TOP SECRET

25X1
NPIC/R-714/64

25X1

TABLE OF CONTENTS (Continued)

<u>Country</u>	<u>Subject</u>	<u>Section I Page</u>	<u>Section II Page</u>	<u>Section III Page</u>
CHINA	Missiles	218	396	440
	Air Installations	220	397	440
	Nuclear Energy	231	399	---
	Military/Naval Installations	232	399	441
	CBR Warfare	---	405	---
	Electronics/Communications	242	---	---
	Industry	242	406	442
	Basic Services	246	407	443
	Ports and Harbors	247	408	443
	Storage	248	409	443
	Urban Complexes	250	410	444
Miscellaneous	---	413	445	
CZECHO-				
SLOVAKIA	Missiles	251	---	---
	Air Installations	251	413	445
	Urban Complexes	---	413	445




INDIA Air Installations 260 --- 448


25X1

25X1

25X1



Approved For Release 2002/11/15 : CIA-RDP78B04560A002700010046-9
TOP SECRET



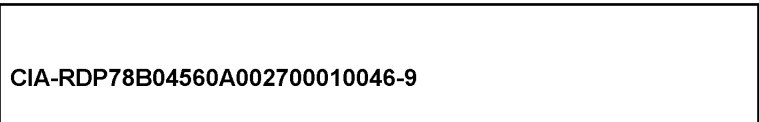
NPIC/R-714/64

25X1
25X1

TABLE OF CONTENTS (Continued)

<u>Country</u>	<u>Subject</u>	<u>Section I Page</u>	<u>Section II Page</u>	<u>Section III Page</u>
NORTH				
KOREA	Missiles	---	416	---
	Air Installations	260	416	448
	Military/Naval Installations	261	416	448
	Electronics/Communications	---	417	449
	Industry	---	417	---
	Storage	---	---	449
	Urban Complexes	---	417	---
POLAND				
	Missiles	---	417	---
	Air Installations	262	418	449
	Military/Naval Installations	264	418	---
	CBR Warfare	---	418	449
	Industry	266	419	---
	Storage	267	419	---
	Urban Complexes	---	419	---
	Miscellaneous	268	---	---
RUMANIA				
	Missiles	268	420	---
	Air Installations	269	420	---
	Military/Naval Installations	269	---	449
	Industry	270	421	450
	Basic Services	272	421	---
	Storage	272	422	---
	Urban Complexes	273	422	450
	Miscellaneous	---	423	---

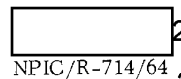

25X1



25X1



Approved For Release 2002/11/15 : CIA-RDP78B04560A002700010046-9
TOP SECRET



25X1
25X1


NPIC/R-714/64

TABLE OF CONTENTS (Continued)

Country	Subject	Section I	Section II	Section III
		Page	Page	Page
[Redacted]				
TIBET	Military/Naval Installations	273	423	---
	Industry	276	---	---
	Basic Services	276	---	---
Index				451
Appendix				529

25X1

25X1




Approved For Release 2002/11/15 : CIA-RDP78B04560A002700010046-9

Next 3 Page(s) In Document Exempt

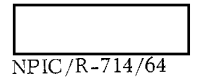
25X1D

Approved For Release 2002/11/15 : CIA-RDP78B04560A002700010046-9

25X1




Approved For Release 2002/11/15 : CIA-RDP78B04560A002700010046-9
TOP SECRET



NPIC/R-714/64

25X1
25X1

MISSION HIGHLIGHTS



25X1

ICBM

Location	Launch Site Type
Zhangiz-Tobe ICBM Launch Area A	IIC under construction
Zhangiz-Tobe ICBM Launch Area B	IIC under construction
Tyuratam Launch Complex A (Possible Launch Area A3)	possible single silo
Tyuratam Launch Complex B (Possible Launch Area B2)	possible single silo
Tyuratam Launch Complex B (Probable Launch Area B3)	single pad
Tyuratam Launch Complex G (Possible Launch Area G7)	possible single silo
Tyuratam Launch Complex I	single silo
Tyuratam Launch Complex K (Launch Area K1)	single silo
Tyuratam Launch Complex K (Launch Area K2)	single silo


MRBM/IRBM

Location	Launch Site Type
Bolshaya Kamenka	IV
Pruzhany	Fixed Field MRBM
Sateikiai	Fixed Field MRBM
Nadvornaya	Fixed Field MRBM
Jelgava	Fixed Field MRBM
Yelsk	Fixed Field MRBM
Dolina	Fixed Field MRBM
Pravdinsk	Fixed Field MRBM
Telsiai	Fixed Field MRBM
Ruda Yavorskaya	Fixed Field MRBM
Bogotoye	Fixed Field MRBM
Strigovo	Fixed Field MRBM
Lutsk	Suspect Fixed Field MRBM
Skaudivile	Fixed Field MRBM

SAM

SA-1	SA-2	SA-3	SA-0	Support
0	23	3	0	0

25X1



Approved For Release 2002/11/15 : CIA-RDP78B04560A002700010046-9

SECTION I

THIS SECTION PROVIDES SHORT DESCRIPTIONS FOR NEWLY IDENTIFIED TARGETS AND PREVIOUSLY REPORTED TARGETS SHOWING CHANGE, AND ALSO PROVIDES ORDER OF BATTLE INFORMATION.

Approved For Release 2002/11/15 : CIA-RDP78B04560A002700010046-9

25X1

25X1

Approved For Release 2002/11/15 : CIA-RDP78B04560A002700010046-9
TOP SECRET

NPIC/R-714/64

25X1

Target	Coordinates	WAC	Target Numbers	
			BE	NPIC
-USSR-			25X1A	
<u>MISSILES</u>				
LITSA GUBA NAVAL MISSILE STORAGE 1.5 NM SOUTH OF LITSA GUBA SUBMARINE BASE. A SECURED AREA CONTAINS 4 LARGE DRIVE-THROUGH BUNKERS. A SECOND SECURED AREA CONTAINS ONE LARGE DRIVE-THROUGH BUILDING AND 6 OTHER SUPPORT-TYPE BUILDINGS. SERVED BY A LOOP ROAD.	6925N 03226E	0051		40-A
UGOLNYY MRBM COMPLEX SAM SITE A25-2 9 NM WSW OF UGOLNYY MRBM COMPLEX. COMPLETED SA-2 SAM SITE.	6443N 17738E	0075		2-I
UGOLNYY MRBM LAUNCH SITE 7.3 NM EAST OF UGOLNYY. COMPLETED TYPE II LAUNCH SITE. CONSTRUCTION ACTIVITY AROUND SITE CONTINUING.	6447N 17756E	0075		2-G
UGOLNYY SAM SITE A36-2 8.2 NM NORTH OF UGOLNYY SSM COMPLEX. NEWLY IDENTIFIED COMPLETED SA-2 SAM SITE.	6455N 17755E	0075		2-D
SEVERODVINSK SAM SUPPORT FACILITY 2.5 NM NNE OF SEVERODVINSK. COMPLETED TYPE I SAM SUPPORT FACILITY.	6437N 03949E	0092		7-G

25X1A

25X1D

25X1D

25X1A

25X1D

25X1D

25X1

Approved For Release 2002/11/15 : CIA-RDP78B04560A002700010046-9
TOP SECRET

25X1

Approved For Release 2002/11/15 : CIA-RDP78B04560A002700010046-9

TOP SECRET

NPIC/R-714/64

25X1

25X1

25X1D

[REDACTED]

SEVERODVINSK SAM SITE B02-3
11 NM NNE OF SEVERODVINSK, ON NE EDGE OF
KUMBYSH ISLAND.
COMPLETED SA-3 SAM SITE.

6446N 03959E 0092

25X1A

7-D2

25X1A

[REDACTED]

25X1D

[REDACTED]

PLESETSK ICBM COMPLEX SUPPORT FACILITY
3.5 NM NNE OF PLESETSK.
FACILITY CONTAINS APPROXIMATELY 400 HOUSES
AND ADMINISTRATION-TYPE BUILDINGS, A
RAILHEAD, AND STORAGE AREA.

6245N 04020E 0102

27-J9

25X1A

[REDACTED]

25X1D

[REDACTED]

PLESETSK ICBM COMPLEX SAM SUPPORT FACILITY
12 NM NE OF PLESETSK.
COMPLETED TYPE I SAM SUPPORT FACILITY.

6249N 04040E 0102

27-A

25X1D

[REDACTED]

PLESETSK ICBM LAUNCH AREA E (SITE 7)
11 NM NE OF PLESETSK.
COMPLETED TYPE IIC LAUNCH SITE WITH AN
ASSOCIATED INTERFEROMETER.

6250N 04035E 0102

27-J2

25X1A

[REDACTED]

25X1D

[REDACTED]

PLESETSK ICBM LAUNCH AREA D (SITE 8)
18 NM NE OF PLESETSK.
COMPLETED TYPE IIC LAUNCH SITE WITH ASSOCIATED
INTERFEROMETER.

6253N 04050E 0102

27-J3

25X1A

[REDACTED]

25X1D

[REDACTED]

25X1

Approved For Release 2002/11/15 : CIA-RDP78B04560A002700010046-9

TOP SECRET

25X1

Approved For Release 2002/11/15 : CIA-RDP78B04560A002700010046-9

TOP SECRET

NPIC/R-714/64

25X1

25X1

25X1A

25X1D

25X1A

25X1D

25X1A

25X1D

25X1

25X1

Target	Coordinates	WAC	Target Numbers	
			BE	NPIC
PLESETSK ICBM COMPLEX SUPPORT FACILITY 2 15 NM NE OF PLESETSK. FACILITY CONTAINS A RAILHEAD AND STORAGE AREA, A HOUSING AREA WITH APPROXIMATELY 50 BUILDINGS, A TANK STORAGE AREA, AND A PROBABLE BATCH PLANT.	6254N 04039E	0102	25X1A	27-J7
PLESETSK ICBM LAUNCH POINTS I & II (SITE 1) 13 NM NNE OF PLESETSK. LAUNCH POINTS I AND II ARE COMPLETED TYPE I SITES.	6255N 04027E	0102		27-J
PLESETSK ICBM RAIL-TO-ROAD TRANSFER POINT 18 NM NE OF PLESETSK. COMPLETED FACILITY CONTAINS 3 BUILDINGS AND LOOP ROAD. ROAD APPEARS SECURED.	6255N 04045E	0102		27-J4
PLESETSK ICBM LAUNCH POINT IV (SITE 3) 18 NM NE OF PLESETSK. COMPLETED TYPE I LAUNCH SITE.	6257N 04041E	0102		27-K2

Approved For Release 2002/11/15 : CIA-RDP78B04560A002700010046-9

TOP SECRET

25X1

Approved For Release 2002/11/15 : CIA-RDP78B04560A002700010046-9

TOP SECRET

NPIC/R-714/64

25X1

25X1

25X1

25X1A

25X1D

25X1A

25X1D

25X1A

25X1D

25X1D

25X1D

25X1

25X1

Target	Coordinates	WAC	Target Numbers	
			BE	NPIC
[REDACTED]			25X1A	
PLESETSK ICBM LAUNCH AREA A (SITE 4) 22 NM NE OF PLESETSK. COMPLETED TYPE IIA LAUNCH SITE.	6258N 04047E	0102	[REDACTED]	27-K1
[REDACTED]				
PLESETSK ICBM LAUNCH AREA C (SITE 6) 24 NM NE OF PLESETSK. COMPLETED TYPE IIIA SITE.	6301N 04052E	0102	[REDACTED]	27-J8
[REDACTED]				
BRATSK SAM SITE B03A-2 10.5 NM SW OF BRATSK DAM. COMPLETED SA-2 SAM SITE.	5612N 10130E	0127	[REDACTED]	1-G
[REDACTED]				
BRATSK SAM SUPPORT FACILITY 4 NM WEST OF BRATSK DAM. COMPLETED TYPE I SAM SUPPORT FACILITY.	5617N 10140E	0127	[REDACTED]	1-E
[REDACTED]				
BRATSK SAM SITE C03A-2 13.5 NM NE OF BRATSK DAM. COMPLETED SA-2 SAM SITE.	5624N 10208E	0127	[REDACTED]	1-K
[REDACTED]				
VAINODE IRBM LAUNCH SITE 4.1 NM NNW OF VAINODE. TYPE IV LAUNCH SITE	5628N 02150E	0152	[REDACTED]	15-A
[REDACTED]				

Approved For Release 2002/11/15 : CIA-RDP78B04560A002700010046-9

TOP SECRET

25X1

25X1

25X1D

25X1

25X1

25X1D

25X1

Target	Coordinates	WAC	Target Numbers	
			BE	NPIC
[REDACTED]			25X1A	
LIEPAJA SAM SUPPORT FACILITY 2.5 NM EAST OF LIEPAJA. COMPLETED TYPE I SAM SUPPORT FACILITY.	5631N 02106E	0152		3-0
[REDACTED]				
SKRUNDA IRBM LAUNCH SITE 8 NM SW OF SKRUNDA. COMPLETED TYPE IV LAUNCH SITE.	5635N 02149E	0152		15
[REDACTED]				
LIEPAJA SAM SITE C02-3 .5 NM SW OF PAVILOSTA. COMPLETED SA-3 SAM SITE.	5653N 02110E	0152		13-A
[REDACTED]				
SATEIKIAI FIXED FIELD MRBM LAUNCH SITE 14 NM EAST OF SATEIKIAI. SITE CONSISTS OF A FIGURE EIGHT ROAD PATTERN WITH 2 PAIRS OF PARALLEL ELONGATED CLEARINGS. NO ERECTORs ARE DISCERNIBLE ON CLEARINGS AND NO ACTIVITY IS OBSERVED AT THE SITE.	5600N 02206E	0153		167

25X1

25X1

25X1

Approved For Release 2002/11/15 : CIA-RDP78B04560A002700010046-9
TOP SECRET

NPIC/R-714/64

25X1

25X1D

[REDACTED]

IECAVA FIXED FIELD MRBM LAUNCH SITE
13.5 NM WNW OF IECAVA.
SITE CONSISTS OF 2 LAUNCH PADS.

5638N 02352E

0153

21-F

25X1D

[REDACTED]

JELGAVA FIXED FIELD MRBM LAUNCH SITE
8 NM NE OF JELGAVA.
SITE CONSISTS OF 4 CLEARED SQUARE AREAS
ARRANGED IN A CRESCENT PATTERN IN A WOODED
AREA. A SMALL CLEARING IS OBSERVED SE OF EACH
SQUARE CLEARING.

5644N 02355E

0153

21-H

25X1D

[REDACTED]

RZHEV SAM SITE B34-2
17.7 NM NW OF RZHEV.
NEWLY IDENTIFIED COMPLETED SA-2 SAM SITE.

5631N 03404E

0154

50-F

25X1D

[REDACTED]

MOSCOW SAM SITE E32-3
IMMEDIATELY NNW OF MOSCOW SAM SITE E32-1.
COMPLETED SA-3 SAM SITE.

5616N 03638E

0154

98-11

25X1D

[REDACTED]

MOSCOW SAM SITE E33-1
45 NM NW OF MOSCOW.
COMPLETED SA-1 SAM SITE. CONSTRUCTION
CONTINUES ON THE BUILDING TRIAD. THE T-SHAPED
BUILDING HAS BEEN COMPLETED AND THERE ARE 8
NEW BUILDINGS IN THE SUPPORT AREA.

5620N 03648E

0154

98-J

25X1A

[REDACTED]

25X1D

[REDACTED]

25X1

Approved For Release 2002/11/15 : CIA-RDP78B04560A002700010046-9
TOP SECRET

25X1

Approved For Release 2002/11/15 : CIA-RDP78B04560A002700010046-9
TOP SECRET

NPIC/R-714/64

25X1
25X1

25X1D

25X1D

25X1A

25X1D

25X1A

25X1D

25X1A

25X1D

Target	Coordinates	WAC	Target Numbers	
			BE	NPIC
[REDACTED]			25X1A	
MOSCOW SAM SITE C34-2 22 NM NNW OF MOSCOW. COMPLETED SA-2 SAM SITE.	5606N 03720E	0154	[REDACTED]	97-H
MOSCOW SAM SITE C03-2 23 NM NNE OF MOSCOW. COMPLETED SA-2 SAM SITE.	5607N 03753E	0154	[REDACTED]	97-I
TEYKOVO ICBM LAUNCH AREA G (SITE 7) 18 NM SW OF TEYKOVO. PROBABLE TYPE IID LAUNCH SITE STILL IN EARLY STAGE OF CONSTRUCTION. WORK APPEARS TO HAVE STOPPED.	5646N 04002E	0154	[REDACTED]	58-E
TEYKOVO ICBM LAUNCH AREA E (SITE 5) 13 NM SW OF TEYKOVO. COMPLETED TYPE IID LAUNCH SITE.	5648N 04011E	0154	[REDACTED]	58-B8
TEYKOVO ICBM COMPLEX SUPPORT FACILITY ONE NM NE OF TEYKOVO. FACILITY CONTAINS 40 BARRACKS-TYPE BUILDINGS, 20 SUPPORT BUILDINGS, AND NUMEROUS SMALLER BUILDINGS. SERVED BY 4 RAIL SPURS.	5652N 04035E	0154	[REDACTED]	58-A
TEYKOVO ICBM LAUNCH AREA F (SITE 6) 6 NM NW OF TEYKOVO.	5654N 04022E	0154	[REDACTED]	58-B9

25X1

Approved For Release 2002/11/15 : CIA-RDP78B04560A002700010046-9
TOP SECRET

25X1

Approved For Release 2002/11/15 : CIA-RDP78B04560A002700010046-9

TOP SECRET

NPIC/R-714/64

25X1

25X1

	Target	Coordinates	WAC	Target Numbers	
				BE	NPIC
25X1A	COMPLETED TYPE IID LAUNCH SITE.			25X1A	
25X1D	[REDACTED]				
25X1A	TEYKOVO ICBM RAIL-TO-ROAD TRANSFER POINT 2 NM NORTH OF TEYKOVO.	5654N 04034E	0154		58-B5
25X1D	COMPLETED RAIL-TO-ROAD TRANSFER POINT. [REDACTED]				
25X1A	TEYKOVO ICBM LAUNCH AREA C (SITE 3) 10 NM NW OF TEYKOVO.	5655N 04017E	0154		58-B3
25X1D	COMPLETED TYPE IIB LAUNCH SITE. [REDACTED]				
25X1A	TEYKOVO ICBM LAUNCH AREA A (SITE 1) 5 NM NW OF TEYKOVO.	5655N 04027E	0154		58-B1
25X1D	COMPLETED TYPE IIB LAUNCH SITE. [REDACTED]				
25X1A	TEYKOVO ICBM LAUNCH AREA B (SITE 2) 5 NM NORTH OF TEYKOVO.	5656N 04033E	0154		58-B2
25X1D	COMPLETED TYPE IIB LAUNCH SITE. [REDACTED]				
25X1A	TEYKOVO ICBM LAUNCH AREA D (SITE 4) 9 NM NNE OF TEYKOVO.	5658N 04040E	0154		58-B4
25X1D	COMPLETED IID LAUNCH SITE. [REDACTED]				
25X1A	YEDROVO ICBM LAUNCH AREA D (SITE 4) 8 NM SW OF YEDROVO.	5748N 03328E	0154		72-A9

25X1

Approved For Release 2002/11/15 : CIA-RDP78B04560A002700010046-9

TOP SECRET

25X1

Approved For Release 2002/11/15 : CIA-RDP78B04560A002700010046-9
TOP SECRET

NPIC/R-714/64

25X1
25X1

	Target	Coordinates	WAC	Target Numbers	
				BE	NPIC
25X1A 25X1D	COMPLETED TYPE IID LAUNCH SITE. [REDACTED]			25X1A	
25X1A 25X1D	YEDROVO ICBM LAUNCH AREA A (SITE 2) 6 NM SSW OF YEDROVO. COMPLETED TYPE IIB LAUNCH SITE. [REDACTED]	5748N 03336E	0154		72-A2
25X1A 25X1D	YEDROVO ICBM COMPLEX SUPPORT FACILITY 4.5 NM SSE OF YEDROVO. FACILITY CONSISTS OF RAILHEAD AND STORAGE AREA, AN ADMINISTRATION/HOUSING AREA CONTAINING APPROXIMATELY 200 BUILDINGS, A HOUSING AREA CONTAINING APPROXIMATELY 50 BUILDINGS, AND A VEHICLE/EQUIPMENT POOL. [REDACTED]	5751N 03341E	0154		72-A5
25X1A 25X1D	YEDROVO ICBM LAUNCH AREA E (SITE 8) 11 NM WEST OF YEDROVO. COMPLETED TYPE IIIA LAUNCH SITE WITH A PROBABLE RIM FACILITY UNDER CONSTRUCTION. [REDACTED]	5752N 03317E	0154		72-A6
25X1A 25X1D	YEDROVO ICBM RAIL-TO-ROAD TRANSFER POINT 3 NM SSE OF YEDROVO. COMPLETED FACILITY CONTAINS AT LEAST 10 BUILDINGS. [REDACTED]	5752N 03339E	0154		72-A3
25X1A 25X1D	YEDROVO ICBM LAUNCH AREA I (SITE 3) 5 NM WSW OF YEDROVO. [REDACTED]	5754N 03327E	0154		72-B2

25X1

Approved For Release 2002/11/15 : CIA-RDP78B04560A002700010046-9
TOP SECRET

25X1

25X1

Approved For Release 2002/11/15 : CIA-RDP78B04560A002700010046-9
TOP SECRET

NPIC/R-714/64

25X1

25X1A

25X1D

25X1D

25X1D

25X1A

25X1D

25X1D

25X1

Target	Coordinates	WAC	Target Numbers	
			BE	NPIC
[REDACTED] COMPLETED TYPE IIIA LAUNCH SITE.			25X1A	
[REDACTED] KALININ SAM SITE B31-2 18 NM NW OF KALININ. NEWLY IDENTIFIED COMPLETED SA-2 SAM SITE.	5700N 03527E	0154	[REDACTED]	20-F
[REDACTED] TEYKOVO ICBM COMPLEX SAM SITE B29-2 22 NM WNW OF TEYKOVO ICBM COMPLEX SUPPORT FACILITY. COMPLETED SA-2 SAM SITE.	5700N 03957E	0154	[REDACTED]	58-D
[REDACTED] KOSTROMA ICBM COMPLEX SUPPORT FACILITY 2 NM EAST OF KOSTROMA. FACILITY, SERVED BY 4 RAIL SPURS, CONTAINS APPROXIMATELY 60 BUILDINGS, 20 OF WHICH APPEAR TO BE BARRACKS, 6 TO BE VEHICLE STORAGE/ MAINTENANCE BUILDINGS, AND THE OTHERS TO BE PROBABLE STORAGE/SUPPORT BUILDINGS.	5746N 04100E	0154	[REDACTED]	29-C1
[REDACTED] KOSTROMA SAM SUPPORT FACILITY 4 NM NE OF KOSTROMA. COMPLETED TYPE II SAM SUPPORT FACILITY.	5749N 04103E	0154	[REDACTED]	29-F
[REDACTED] KOSTROMA ICBM RAIL-TO-ROAD TRANSFER POINT 11 NM NE OF KOSTROMA. FACILITY, LOCATED IN A WOODED AREA AT	5751N 04115E	0154	[REDACTED]	29-B5

Approved For Release 2002/11/15 : CIA-RDP78B04560A002700010046-9
TOP SECRET

25X1

Approved For Release 2002/11/15 : CIA-RDP78B04560A002700010046-9

TOP SECRET

NPIC/R-714/64

25X1

25X1

25X1A

25X1D

25X1D

25X1A

25X1D

25X1A

25X1D

25X1A

25X1

Target	Coordinates	WAC	Target Numbers	
			BE	NPIC
<p>THE TERMINUS OF A RAIL SPUR EXTENDING FROM THE KOSTROMA-GALICH RAIL LINE, CONSISTS OF 5 RAIL SIDINGS, 3 THAT VEER WEST AND 2 THAT VEER EAST, A LOOP ROAD, AND APPROXIMATELY 30 BUILDINGS.</p>				
<p>KOSTROMA ICBM AUX SUPPORT FACILITY 10 NM NE OF KOSTROMA. FACILITY CONTAINS A RAILHEAD AND STORAGE AREA, AN ADMINISTRATION/HOUSING AREA WITH APPROXIMATELY 50 BUILDINGS, A VEHICLE EQUIPMENT POOL, AND A BATCH PLANT.</p>	5751N 04115E	0154	25X1A	29-I
<p>KOSTROMA ICBM LAUNCH AREA F (SITE 6) 12 NM NE OF KOSTROMA. COMPLETED TYPE IID LAUNCH SITE.</p>	5755N 04109E	0154		29-B6
<p>KOSTROMA ICBM LAUNCH AREA E (SITE 5) 14.5 NM NE OF KOSTROMA. COMPLETED TYPE IIIA LAUNCH SITE.</p>	5757N 04113E	0154		29-B4
<p>KOSTROMA ICBM LAUNCH AREA C (SITE 3) 15 NM NNE OF KOSTROMA. COMPLETED TYPE IIB LAUNCH SITE.</p>	5759N 04109E	0154		29-B3

Approved For Release 2002/11/15 : CIA-RDP78B04560A002700010046-9

TOP SECRET

25X1

Approved For Release 2002/11/15 : CIA-RDP78B04560A002700010046-9
TOP SECRET

NPIC/R-714/64

25X1
25X1

	Target	Coordinates	WAC	Target Numbers	
				BE	NPIC
25X1D	[REDACTED]			25X1A	
25X1D	RYBINSK SAM SUPPORT FACILITY 4 NM WEST OF SHCHERBAKOV. COMPLETED TYPE I SAM SUPPORT FACILITY.	5802N 03843E	0154	[REDACTED]	52-G
25X1A	[REDACTED]				
25X1D	KOSTROMA ICBM LAUNCH AREA B (SITE 2) 17 NM NNE OF KOSTROMA. COMPLETED TYPE IIB LAUNCH SITE.	5801N 04107E	0154	[REDACTED]	29-B2
25X1A	[REDACTED]				
25X1D	[REDACTED]				
25X1A	KOSTROMA ICBM LAUNCH AREA A (SITE 1) 20 NM NE OF KOSTROMA. COMPLETED TYPE IIB LAUNCH SITE.	5802N 04121E	0154	[REDACTED]	29-B1
25X1D	[REDACTED]				
25X1A	KOSTROMA ICBM LAUNCH AREA H (SITE 8) 26 NM NE OF KOSTROMA. TYPE IIIA LAUNCH SITE IN MIDSTAGE OF CONSTRUCTION.	5803N 04133E	0154	[REDACTED]	29-H
25X1D	[REDACTED]				
25X1A	KOSTROMA ICBM LAUNCH AREA D (SITE 4) 30.5 NM NE OF KOSTROMA. COMPLETED TYPE IIB LAUNCH SITE.	5805N 04140E	0154	[REDACTED]	29-A1
25X1D	[REDACTED]				

25X1

Approved For Release 2002/11/15 : CIA-RDP78B04560A002700010046-9
TOP SECRET

25X1

Approved For Release 2002/11/15 : CIA-RDP78B04560A002700010046-9
TOP SECRET

NPIC/R-714/64

25X1

25X1

	Target	Coordinates	WAC	Target Numbers	
				BE	NPIC
25X1D	[REDACTED]			25X1A	
25X1A	KOSTROMA ICBM LAUNCH AREA G (SITE 7) 27 NM NE OF KOSTROMA. COMPLETED TYPE IID LAUNCH SITE.	5806N 04132E	0154	[REDACTED]	29-G
25X1D	[REDACTED]				
25X1A	YOSHKAR-OLA ICBM COMPLEX SUPPORT FACILITY 6.5 NM SE OF YOSHKAR-OLA. RAIL-SERVED AREA CONTAINS NUMEROUS BARRACKS/SUPPORT BUILDINGS.	5634N 04803E	0155		15-D7
25X1D	[REDACTED]				
25X1A	YOSHKAR-OLA ICBM RAIL-TO-ROAD TRANSFER POINT ONE NM EAST OF YOSHKAR-OLA ICBM COMPLEX SUPPORT FACILITY. FACILITY SERVED BY A RAIL SPUR AND A GOOD ALL-WEATHER ROAD CONTAINS SEVERAL BUILDINGS.	5634N 04804E	0155		15-D3
25X1D	[REDACTED]				
25X1A	YOSHKAR-OLA ICBM LAUNCH AREA F (SITE 6) 14 NM NE OF YOSHKAR-OLA ICBM COMPLEX SUPPORT FACILITY. COMPLETED TYPE IID LAUNCH SITE.	5636N 04826E	0155		15-D5
25X1D	[REDACTED]				
25X1A	YOSHKAR-OLA ICBM COMPLEX SAM SITE D06-2 46.5 NM NE OF YOSHKAR-OLA ICBM COMPLEX SUPPORT FACILITY. COMPLETED SA-2 SAM SITE.	5655N 04914E	0155		15-L

25X1

Approved For Release 2002/11/15 : CIA-RDP78B04560A002700010046-9
TOP SECRET

25X1

25X1

Approved For Release 2002/11/15 : CIA-RDP78B04560A002700010046-9
TOP SECRET

NPIC/R-714/64 25X1

25X1D

[Redacted]

IZHEVSK SAM SUPPORT FACILITY.
5 NM ESE OF IZHEVSK.
COMPLETED TYPE I SAM SUPPORT FACILITY.

5648N 05323E 0155

Target Numbers
BE NPIC

25X1A

3-D

25X1D

[Redacted]

IZHEVSK SAM SITE B01-2
12 NM NORTH OF IZHEVSK.
SA-2 SAM SITE CONTAINING 4 LAUNCH
POSITIONS IS NOT OPERATIONAL.

5704N 05313E 0155

3-G

25X1D

[Redacted]

KIROV SAM SITE D12-2
36 NM SE OF KIROV.
COMPLETED SA-2 SAM SITE.

5824N 05036E 0155

5-M

25X1D

[Redacted]

GLAZOV SAM SITE B28-2
16 NM WEST OF GLAZOV.
COMPLETED SA-2 SAM SITE.

5810N 05210E 0155

24-C

25X1A

[Redacted]

VERESHCHAGINO SAM SITE A25-2
2.5 NM WSW OF VERESHCHAGINO.
COMPLETED SA-2 SAM SITE.

5803N 05434E 0155

36

25X1D

[Redacted]

YURYA ICBM LAUNCH AREA G (SITE 6)
17.5 NM EAST OF YURYA.
COMPLETED TYPE IIIA LAUNCH SITE WITH A RIM
FACILITY UNDER CONSTRUCTION.

5904N 04952E 0155

18-G1

25X1A

[Redacted]

25X1D

[Redacted]

25X1

Approved For Release 2002/11/15 : CIA-RDP78B04560A002700010046-9
TOP SECRET

25X1

Approved For Release 2002/11/15 : CIA-RDP78B04560A002700010046-9
TOP SECRET

NPIC/R-714/64

25X1

25X1

25X1A

25X1D

25X1A

25X1D

25X1

25X1

25X1A

25X1D

25X1A

25X1

Target	Coordinates	WAC	Target Numbers	
			BE	NPIC
YURYA ICBM LAUNCH AREA J (SITE 9) 14 NM ENE OF YURYA. COMPLETED TYPE IID LAUNCH SITE.	5906N 04945E	0155	25X1A	18-G9
YURYA ICBM LAUNCH AREA B (SITE 1) 13.5 NM NE OF YURYA. COMPLETED TYPE IIA LAUNCH SITE.	5908N 04941E	0155		18-G6
YURYA ICBM LAUNCH AREA A (SITE 2) 10.5 NM NE OF YURYA. COMPLETED TYPE IIA LAUNCH SITE.	5909N 04933E	0155		18-G5
YURYA ICBM AUX SUPT FAC & R/R TRANSFER POINT 9 NM NE OF YURYA. INSTALLATION CONTAINS RAIL TRANSFER FACILITY WITH SEVERAL BUILDINGS, A CONCRETE BATCHING PLANT, 2 ADMINISTRATION AND HOUSING AREAS CONTAINING AT LEAST 60 BUILDINGS, AND A VEHICLE/EQUIPMENT POOL.	5910N 04927E	0155		18-H2
YURYA ICBM LAUNCH AREA H (SITE 8) 17 NM NE OF YURYA. COMPLETED TYPE IID LAUNCH SITE WITH A POSSIBLE WARHEAD/NOSE CONE HANDLING FACILITY.	5911N 04946E	0155		18-G2

Approved For Release 2002/11/15 : CIA-RDP78B04560A002700010046-9
TOP SECRET

25X1

25X1

Approved For Release 2002/11/15 : CIA-RDP78B04560A002700010046-9

TOP SECRET

NPIC/R-714/64

25X1

25X1D

25X1

25X1

25X1A

25X1D

25X1A

25X1D

25X1D

Target	Coordinates	WAC	Target Numbers	
			BE	NPIC
[REDACTED]			25X1A	
YURYA ICBM LAUNCH AREA C (SITE 3) 9 NM NNE OF YURYA. COMPLETED TYPE IIB LAUNCH SITE	5912N 04928E	0155		18-G7
[REDACTED]				
YURYA ICBM LAUNCH AREA K (SITE 10) 10 NM NORTH OF YURYA. TYPE IIIA LAUNCH SITE IN LATE STAGE OF CONSTRUCTION.	5913N 04919E	0155		18-H1
[REDACTED]				
YURYA ICBM LAUNCH AREA E (SITE 5) 19.5 NM NORTH OF YURYA. COMPLETED TYPE IIIA LAUNCH SITE WITH A RIM FACILITY.	5922N 04917E	0155		18-G
[REDACTED]				
PERM SAM SUPPORT FACILITY 4.8 NM NE OF PERM. COMPLETED TYPE I SAM SUPPORT FACILITY.	5803N 05624E	0156		16-Q
[REDACTED]				
ITATKA ICBM COMPLEX SUPPORT FACILITY NORTH EDGE OF ITATKA. RAIL-SERVED INSTALLATION CONTAINS APPROXIMATELY 150 BARRACKS AND SUPPORT BUILDINGS.	5650N 08535E	0158		10-A4

25X1

TOP SECRET

Approved For Release 2002/11/15 : CIA-RDP78B04560A002700010046-9

25X1

Approved For Release 2002/11/15 : CIA-RDP78B04560A002700010046-9
TOP SECRET

NPIC/R-714/64

25X1
25X1

25X1A

25X1D

25X1A

25X1D

25X1A

25X1D

25X1A

25X1D

25X1A

25X1D

Target	Coordinates	WAC	Target Numbers	
			BE	NPIC
[REDACTED]			25X1A	
[REDACTED]				
ITATKA ICBM RAIL-TO-ROAD TRANSFER POINT .8 NM NORTH OF ITATKA ICBM COMPLEX SUPPORT FACILITY. FACILITY, SERVED BY SPUR FROM MAIN RAIL LINE AND A LOOP ROAD AT THE END OF THE SPUR, CONTAINS APPROXIMATELY 15 BUILDINGS, WITH ONE LARGE BUILDING UNDER CONSTRUCTION.	5651N 08535E	0158		10-A1
[REDACTED]				
ITATKA ICBM LAUNCH AREA C (SITE 3) 4 NM NE OF ITATKA ICBM COMPLEX SUPPORT FACILITY. COMPLETED TYPE IID LAUNCH SITE.	5654N 08539E	0158		10-A2
[REDACTED]				
ITATKA ICBM LAUNCH AREA A (SITE 1) 9 NM NNW OF ITATKA ICBM COMPLEX SUPPORT FACILITY. COMPLETED TYPE IIB LAUNCH SITE.	5658N 08531E	0158		10-A3
[REDACTED]				
ITATKA ICBM LAUNCH AREA B (SITE 2) 11 NM NNE OF ITATKA ICBM COMPLEX SUPPORT FACILITY. COMPLETED TYPE IIB LAUNCH SITE.	5700N 08539E	0158		10-A
[REDACTED]				
GLADKAYA ICBM COMPLEX SUPPORT FACILITY 14.5 NM SSW OF GLADKAYA.	5605N 09213E	0159		7-L5

25X1

Approved For Release 2002/11/15 : CIA-RDP78B04560A002700010046-9
TOP SECRET

25X1

25X1

Approved For Release 2002/11/15 : CIA-RDP78B04560A002700010046-9

TOP SECRET

NPIC/R-714/64

25X1

25X1A

25X1D

25X1A

25X1D

25X1D

25X1A

25X1D

25X1D

25X1

Target	Coordinates	WAC	Target Numbers	
			BE	NPIC
<p>POSSIBLY SECURED FACILITY CONTAINS APPROXIMATELY 25 STORAGE/SUPPORT BUILDINGS AND ONE RAIL SPUR WITH AT LEAST 2 BRANCHES. CONSTRUCTION ACTIVITY THROUGHOUT AREA.</p>			25X1A	
<p>GLADKAYA ICBM LAUNCH AREA A (SITE 3) 3 NM WSW OF GLADKAYA. COMPLETED TYPE IID LAUNCH SITE.</p>	5620N 09219E	0159		7-L3
<p>KEMEROVO SAM SUPPORT FACILITY 4 NM SOUTH OF KEMEROVO. COMPLETED TYPE II SAM SUPPORT FACILITY.</p>	5517N 08603E	0161		10-H
<p>OMSK ICBM LAUNCH AREA A (SITE 1) 13 NM NE OF OMSK. COMPLETED TYPE IIIB SITE WITH RIM FACILITY AND PLUS-CONFIGURATION ELECTRONICS FACILITY.</p>	5509N 07338E	0163		5-T1
<p>RYAZAN SAM SITE B14-2 13.4 NM SE OF RYAZAN. NEWLY IDENTIFIED SA-2 SAM SITE UNDER CONSTRUCTION. CENTRAL GUIDANCE AREA AND 2 LAUNCH REVETMENTS APPEAR COMPLETE, REMAINDER OF SITE STILL UNDER CONSTRUCTION.</p>	5427N 03959E	0166		20-K
<p>OREKHOVO-ZUYEVO SAM SITE B09-3 12.5 NM EAST OF OREKHOVO-ZUYEVO.</p>	5549N 03922E	0166		60-A

Approved For Release 2002/11/15

TOP SECRET

CIA-RDP78B04560A002700010046-9

25X1

25X1

Approved For Release 2002/11/15 : CIA-RDP78B04560A002700010046-9

TOP SECRET

NPIC/R-714/64

25X1

25X1D

25X1A

25X1D

25X1D

25X1A

25X1D

25X1A

25X1D

25X1D

Target	Coordinates	WAC	Target Numbers	
			BE	NPIC
[REDACTED] COMPLETED SA-3 SAM SITE.			25X1A	
KOZELSK ICBM LAUNCH AREA F (SITE 6) 22 NM SSW OF KOZELSK. TYPE IIIB SITE IN LATE STAGE OF CONSTRUCTION.	5341N 03539E	0167		137-B7
[REDACTED]				
KOZELSK ICBM LAUNCH AREA C (SITE 1) NO SIGNIFICANT CHANGE CONSTRUCTION CONTINUING.	5346N 03541E	0167		137-B1
[REDACTED]				
MOSCOW SAM SITE E24-1 45 NM WSW OF MOSCOW. COMPLETED SA-1 SAM SITE. CONSTRUCTION CONTINUES ON THE BUILDING TRIAD, THE T-SHAPED BUILDING IS COMPLETE, AND THERE ARE AT LEAST 8 NEW BUILDINGS IN THE SUPPORT AREA.	5521N 03629E	0167		122-N
[REDACTED]				
MOSCOW SAM TRAINING SITE E27-2 46.8 NM WEST OF MOSCOW. NEWLY IDENTIFIED COMPLETED SA-2 SAM TRAINING SITE.	5541N 03614E	0167		122-Q2
[REDACTED]				
MOSCOW SAM SITE C19-1 28 NM SOUTH OF MOSCOW. COMPLETED SA-1 SAM SITE. IMMEDIATELY NORTH OF THE LAUNCH SITE IS A MISSILE STORAGE FACILITY CONTAINING 9 LARGE STORAGE	5517N 03734E	0167		121-G

25X1

Approved For Release 2002/11/15 : CIA-RDP78B04560A002700010046-9

TOP SECRET

25X1

Approved For Release 2002/11/15 : CIA-RDP78B04560A002700010046-9
TOP SECRET

NPIC/R-714/64

25X1
25X1

25X1D

25X1D

25X1A

25X1D

25X1

Target	Coordinates	WAC	Target Numbers	
			BE	NPIC
<p>BUILDINGS AND SEVERAL SMALLER BUILDINGS.</p> <p>[REDACTED]</p> <p>MOSCOW SAM SITE A35-2 7.3 NM NNW OF MOSCOW. COMPLETED SA-2 SAM SITE.</p> <p>[REDACTED]</p>	5552N 03733E	0167	25X1A	122-Z
<p>MOSCOW GUIDED MISSILE R&D PLANT KHIMKI 301 IN MOSCOW, JUST SOUTH OF KHIMKI AIRFIELD NORTH. RAIL-SERVED PLANT CONTAINS 5 LARGE FABRICATION-TYPE BUILDINGS, ONE MULTISTORY ADMINISTRATION-TYPE BUILDING, AND AT LEAST 25 OTHER SMALL BUILDINGS.</p> <p>[REDACTED]</p> <p>[REDACTED]</p>	5553N 03725E	0167		100
<p>MOSCOW GUIDED MSL ENGINE PLT KHIMKI 456 IN MOSCOW, AT SOUTH EDGE OF MOSCOW/KHIMKI AIRFIELD NORTH. PLANT CONTAINS 4 ASSEMBLY AND FABRICATION BUILDINGS, 10 OTHER MAJOR BUILDINGS, 30 SMALLER BUILDINGS, AND IS RAIL SERVED. TEST AREA CONSISTS OF 3 STATIC TEST STANDS, A RAIL-SERVED CHECKOUT BUILDING, AND 6 OTHER MAJOR BUILDINGS. A SEPARATELY SECURED TEST AREA JUST NW OF PLANT 456 TEST AREA CONTAINS ONE NEWLY IDENTIFIED VERTICAL TEST STAND, A SMALLER POSSIBLE TEST STAND, AND ASSOCIATED SUPPORT BUILDINGS. A SECOND NEWLY IDENTIFIED, SEPARATELY SECURED SUSPECT TEST AREA IMMEDIATELY EAST OF PLANT 456 TEST AREA CONTAINS ONE SMALL SUSPECT TEST SITE AND ASSOCIATED SUPPORT STRUCTURES.</p>	5554N 03727E	0167		48

Approved For Release 2002/11/15 : CIA-RDP78B04560A002700010046-9
TOP SECRET

25X1

Approved For Release 2002/11/15 : CIA-RDP78B04560A002700010046-9
TOP SECRET

NPIC/R-714/64

25X1
25X1

25X1A

25X1D

25X1A

25X1D

25X1A

25X1D

25X1D

25X1D

Target	Coordinates	WAC	Target Numbers	
			BE	NPIC
[REDACTED]	[REDACTED]	[REDACTED]	25X1A	[REDACTED]
MOSCOW GM PLT & EXPMT STA KALININGRAD 88 12 NM NE OF MOSCOW. PLANT CONSISTS OF 3 CONTIGUOUS SECTIONS. THE CENTRAL ARTILLERY DESIGN BUREAU IN THE NORTH CONTAINS ONE LARGE FABRICATION/ASSEMBLY BUILDING. THE CENTRAL AREA CONTAINS 2 LARGE FABRICATION/ASSEMBLY BUILDINGS WITH HIGH-BAY SECTIONS. THE SOUTHERN AREA CONTAINS 2 MEDIUM FABRICATION/ASSEMBLY BUILDINGS AND 2 SHOP-TYPE BUILDINGS, ONE OF WHICH IS UNDER CONSTRUCTION. SMALL SUPPORT AND UTILITY BUILDINGS ARE SCATTERED THROUGHOUT THE PLANT AREAS.	5555N 03748E	0167	[REDACTED]	47
MOSCOW SAM SITE E15-1 4 NM SE OF MOSCOW. COMPLETED SA-1 SAM SITE. CONSTRUCTION ON TRIAD PROBABLY CONTINUING.	5509N 03822E	0167	[REDACTED]	122-E
MOSCOW SAM SITE C13-2 21 NM SE OF MOSCOW. COMPLETED SA-2 SAM SITE.	5532N 03806E	0167	[REDACTED]	121-U
BREST SAM SITE A33-2 8.8 NM NW OF BREST. SA-2 SAM SITE UNDER CONSTRUCTION. TWO REVTMENTS IN LATE STAGE OF CONSTRUCTION.	5213N 02332E	0168	[REDACTED]	14-0

25X1

Approved For Release 2002/11/15 : CIA-RDP78B04560A002700010046-9
TOP SECRET

25X1

Approved For Release 2002/11/15 : CIA-RDP78B04560A002700010046-9
TOP SECRET

25X1
25X1
NPIC/R-714/64

25X1D

Target	Coordinates	WAC	Target Numbers	
			BE	NPIC
[REDACTED]			25X1A	
BREST SAM SITE A03-2 9 NM NNE OF BREST. COMPLETED SA-2 SAM SITE. THERE ARE 3 CIRCULAR EXCAVATIONS ON EAST EDGE OF SITE AND A PROBABLE FIELD SITE IMMEDIATELY WEST OF SITE.	5213N 02349E	0168		14-E
[REDACTED]				
BEREZA SAM SITE B20-2 17 NM SW OF BEREZA. NEWLY IDENTIFIED COMPLETED SA-2 SAM SITE.	5215N 02450E	0168		6-H
[REDACTED]				
PRUZHANY FIXED FIELD MRBM LAUNCH SITE 5.2 NM SSE OF SHCHENLY, 8 NM SOUTH OF PRUZHANY MRBM LAUNCH SITE 1, AND 2.5 NM WEST OF STRIGOVO FIXED FIELD MRBM LAUNCH SITE. SITE CONTAINS 4 ELONGATED CLEARINGS ARRANGED IN A ROW.	5223N 02410E	0168		61-I
[REDACTED]				
STRIGOVO FIXED FIELD MRBM LAUNCH SITE 8.5 NM SSE OF PRUZHANY MRBM LAUNCH SITE 1, 13 NM SW OF PRUZHANY, AND 5.5 NM NNW OF STRIGOVO. SITE CONTAINS 4 CIRCULAR CLEARED AREAS ARRANGED ON A ROAD PATTERN SIMILAR TO THAT OF TYPE I INLINE MRBM LAUNCH SITES. THE AZIMUTH OF THE INLINE ROADS AND SEPARATION OF THE CLEARINGS OF THIS SITE ARE SIMILAR TO	5223N 02414E	0168		61-H

25X1A

25X1D

25X1D

25X1D

25X1

Approved For Release 2002/11/15 : CIA-RDP78B04560A002700010046-9
TOP SECRET

25X1

Approved For Release 2002/11/15 : CIA-RDP78B04560A002700010046-9
TOP SECRET

NPIC/R-714/64

25X1

25X1

25X1D

25X1D

25X1D

25X1D

25X1

Target	Coordinates	WAC	Target Numbers	
			BE	NPIC
<p>THOSE AT PRUZHANY MRBM LAUNCH SITE 1. AN OBJECT IS DISCERNIBLE IN EACH OF THE 4 CLEARINGS AND ANOTHER OBJECT IS POSITIONED JUST SW OF EACH CLEARING. FOUR PROBABLE READY TENTS OR BUILDINGS ARE SITUATED IN A V-SHAPED PATTERN ALONG THE CROSSROAD AT THE REAR OF THE SITE AND A ROAD CONNECTS EACH WITH THE SITE ROAD PATTERN.</p>			25X1A	
<p>BEREZA SAM SUPPORT FACILITY. APPROXIMATELY 1.5 NM SOUTH OF BEREZA. COMPLETED TYPE I SAM SUPPORT FACILITY.</p>	5230N 02458E	0168		6-E
<p>PRUZHANY MRBM COMPLEX SAM SITE B06-3 15 NM NE OF PRUZHANY MRBM LAUNCH SITE. SA-3 SAM SITE NOT COMPLETED, CONSTRUCTION DISCONTINUED.</p>	5240N 02428E	0168		61-G
<p>SHCHITNO FIXED FIELD MRBM LAUNCH SITE 11 NM SE OF PRUZHANY MRBM LAUNCH SITE 1 AND 4 NM SSE OF SHCHITNO. SITE CONSISTS OF 4 INTERCONNECTED PAD-LIKE CLEARINGS.</p>	5243N 02458E	0168		61-J
<p>KRUPA MRBM LAUNCH SITE 1 4 NM SOUTH OF KRUPA.</p>	5248N 02442E	0168		158

Approved For Release 2002/11/15 : CIA-RDP78B04560A002700010046-9
TOP SECRET

25X1

Approved For Release 2002/11/15 : CIA-RDP78B04560A002700010046-9
TOP SECRET

25X1
NPIC/R-714/64 25X1

25X1

25X1A

25X1D

25X1

25X1

25X1A

25X1D

25X1D

25X1D

25X1

25X1

25X1

Target	Coordinates	WAC	Target Numbers	
			BE	NPIC
[REDACTED] UNIDENTIFIED CONSTRUCTION ACTIVITY .5 NM SE OF LAUNCH AREA.				
[REDACTED]			25X1A	
[REDACTED] BYTEN MRBM LAUNCH SITE 1 5.5 NM WEST OF BYTEN. COMPLETED RECTANGULAR TYPE I LAUNCH SITE	5252N 02521E	0168	[REDACTED]	150
[REDACTED] UNIDENTIFIED CONSTRUCTION .5 NM EAST OF SUPPORT AREA.				
[REDACTED] KALINKOVICHI SAM SITE A17-2 1.75 NM SOUTH OF KALINKOVICHI. NEWLY IDENTIFIED COMPLETED SA-2 SAM SITE.	5206N 02919E	0168	[REDACTED]	110-G
[REDACTED] KALINKOVICHI SAM SITE A16-2 1.5 NM SOUTH OF KALINKOVICHI. NEWLY IDENTIFIED COMPLETED SA-2 SAM SITE.	5206N 02920E	0168	[REDACTED]	110-F
[REDACTED] VASILISHKI FIXED FIELD MRBM LAUNCH SITE 4 NM SE OF VASILISHKI AND 14.5 NM WSW OF LIDA MRBM LAUNCH SITE 1. SITE CONTAINS 4 INTERCONNECTED PAD-LIKE CLEARINGS AND SEVERAL ADDITIONAL CLEARINGS, ONE OF WHICH CONTAINS A PROBABLE READY	5344N 02456E	0168	[REDACTED]	40-L

Approved For Release 2002/11/15 : CIA-RDP78B04560A002700010046-9
TOP SECRET

TOP SECRET

NPIC/R-714/64

25X1
25X1

25X1

25X1D

25X1D

25X1D

25X1D

25X1D

25X1D

Target	Coordinates	WAC	Target Numbers	
			BE	NPIC
TENT OR BUILDING. [REDACTED]				
RUDA YAVORSKAYA FIXED FIELD MRBM LAUNCH SITE 4.2 NM ESE OF RUDA YAVORSKAYA AND 9.8 NM SSW OF DYATLOVO MRBM LAUNCH SITE. SITE CONSISTS OF 4 CIRCULAR CLEARINGS ON A LARGE LOOP ROAD PATTERN AND 4 LARGE FOUNDATIONS FOR PROBABLE READY TENTS. [REDACTED]	5323N 02513E	0168	25X1A	152-B
BOBRUYSK SAM SITE A27-2 3 NM WEST OF BOBRUYSK. NEWLY IDENTIFIED COMPLETED SA-2 SAM SITE. [REDACTED]	5308N 02908E	0168		11-J
GVARDEYSK MRBM SUPPORT FACILITY 7 NM NE OF GVARDEYSK. FACILITY CONTAINS 2 LARGE DRIVE-THROUGH BUILDINGS, 2 MEDIUM PROBABLE DRIVE-THROUGH BUILDINGS, AND AT LEAST 14 OTHER BUILDINGS, ONE PROBABLY EARTH COVERED. [REDACTED]	5442N 02114E	0168		24-C
KALININGRAD SAM SITE C08-2 23 NM ENE OF KALININGRAD. COMPLETED SA-2 SAM SITE. FOUR UNIDENTIFIED CIRCULAR OBJECTS ARRANGED IN A SYMETRICAL PATTERN INSIDE THE SITE. [REDACTED]	5450N 02107E	0168		117-B
GRODNO SAM SITE C35-2 27 NM NW OF GRODNO. NEWLY IDENTIFIED COMPLETED SA-2 SAM SITE. [REDACTED]	5407N 02340E	0168		22-K

25X1

TOP SECRET

25X1

Approved For Release 2002/11/15 : CIA-RDP78B04560A002700010046-9
TOP SECRET

25X1
25X1
NPIC/R-714/64

25X1D

Target	Coordinates	WAC	Target Numbers	
			BE	NPIC
[REDACTED]			25X1A	
SMORGON IRBM LAUNCH SITE 2 5 NM SW OF SMORGON. COMPLETED TYPE IV LAUNCH SITE.	5426N 02618E	0168	[REDACTED]	68-C
[REDACTED]				
BOGATOYE FIXED FIELD MRBM LAUNCH SITE 3.5 NM NORTH OF BOGATOYE AND 20 NM SW OF KOZYANY MRBM LAUNCH SITE. SITE CONSISTS OF 5 CLEARINGS EXTENDING AT RIGHT ANGLES TO AN ACCESS ROAD. A PROBABLE ERECTOR IS POSITIONED ON EACH OF 4 OF THE CLEARINGS. A SECOND AREA IMMEDIATELY SOUTH CONSISTS OF 4 INTERCONNECTED CLEARINGS, EACH OF WHICH IS OCCUPIED BY OBJECTS OF VARYING SIZES.	5457N 02628E	0168		187
[REDACTED]				
PALANGA SAM ASSEMBLY AREA 4 NM NNE OF PALANGA. SECURED AREA CONTAINS ONE LARGE RECTANGULAR FABRICATION-TYPE BUILDING AND 4 SMALLER BUILDINGS.	5559N 02106E	0168		52-C
[REDACTED]				
SKAUDVILE FIXED FIELD MRBM LAUNCH SITE 2.5 NM SW OF SKAUDVILE AND 14.3 NM NNE OF TAURAGE MRBM LAUNCH SITE 3. SITE CONSISTS OF 4 ELONGATED CLEARINGS ON LOOP	5523N 02231E	0168		73-H

25X1

25X1

25X1D

25X1D

25X1
25X1

25X1

Approved For Release 2002/11/15 : CIA-RDP78B04560A002700010046-9
TOP SECRET

25X1

25X1D

25X1D

25X1D

25X1D

25X1A

25X1D

Target	Coordinates	WAC	Target Numbers	
			BE	NPIC
ROAD PATTERN IN A WOODED AREA. [REDACTED]				
TELSIAI FIXED FIELD MRBM LAUNCH SITE 9 NM SE OF ZEMAICIU KALVAIYA MRBM LAUNCH SITE AND 5 NM SW OF TELSIAI. SITE CONSISTS OF 4 ELONGATED CLEARINGS ARRANGED ON A WIDE-RADIUS-TURN ROAD PATTERN. [REDACTED]	5556N 02207E	0168		74-B
POSTAVY MRBM COMPLEX SAM SITE 7 NM SOUTH OF POSTAVY MRBM COMPLEX. NEWLY IDENTIFIED POSSIBLE SA-3 SAM SITE IN EARLY STAGE OF CONSTRUCTION. [REDACTED]	5509N 02656E	0168		178-D
PRAVDINSK FIXED FIELD MRBM LAUNCH SITE 4 NM SOUTH OF PRAVDINSK AND 12 NM SW OF ZNAMENSK MRBM LAUNCH SITE 1. SITE CONTAINS 3 ELONGATED DRIVE-THROUGH CLEARINGS ARRANGED IN A LINE, EACH CLEARING WITH AN ERECTOR. ALONG THE ACCESS ROAD ARE SEVERAL CLEARINGS WHICH MAY BE FORMER TENT SITES. [REDACTED]	5423N 02059E	0169		243
DROVYANAYA ICBM LAUNCH AREA E (SITE 5) APPROXIMATELY 15 NM SW OF DROVYANAYA. TYPE IIIA SITE IN MIDSTAGE OF CONSTRUCTION. [REDACTED]	5122N 11250E	0201	25X1A	53-A5
DROVYANAYA ICBM COMPLEX SAM SITE B14-2 18.5 NM SE OF DROVYANAYA ICBM COMPLEX SUPPORT [REDACTED]	5117N 11322E	0201		53-C

25X1

TOP SECRET

NPIC/R-714/64

25X1

25X1

25X1

25X1D

25X1A

25X1D

25X1D

25X1

25X1

25X1A

25X1D

25X1

Target	Coordinates	WAC	Target Numbers	
			BE	NPIC
<p>FACILITY. COMPLETED SA-2 SAM SITE.</p>			25X1A	
<p>DROVYANAYA ICBM LAUNCH AREA B (SITE 2) 9.5 NM SOUTH OF DROVYANAYA. COMPLETED TYPE IIIA SITE WITH RIM FACILITY. ABOUT TWO-THIRDS OF THE BUILDINGS AT THE SITE SUPPORT FACILITY HAVE BEEN REMOVED.</p>	5124N 11304E	0201		53-A
<p>KHADABULAK SAM SITE A27-2 10 NM NW OF KHADABULAK. SA-2 SAM SITE. FIVE REVETMENTS VISIBLE. SITE APPEARS UNOCCUPIED.</p>	5043N 11604E	0202		6-B
<p>SVOBODNY ICBM LAUNCH AREA G (SITE 7) 10 NM SW OF SVOBODNY ICBM COMPLEX SUPPORT FACILITY. TYPE IIIA LAUNCH SITE IN MIDSTAGE OF CONSTRUCTION.</p>	5138N 12758E	0203		27-F
<p>SVOBODNY ICBM LAUNCH SITE E (SITE 6) 6 NM SW OF SVOBODNY ICBM COMPLEX SUPPORT FACILITY. COMPLETED TYPE IID LAUNCH SITE.</p>	5143N 12800E	0203		27-B2
<p>SVOBODNY ICBM RAIL-TO-ROAD TRANSFER POINT ONE NM EAST OF SVOBODNY ICBM COMPLEX</p>	5146N 12809E	0203		27-B4

TOP SECRET

25X1

Approved For Release 2002/11/15 : CIA-RDP78B04560A002700010046-9

TOP SECRET

NPIC/R-714/64

25X1

25X1

25X1A

25X1D

25X1D

25X1A

25X1D

25X1A

25X1D

25X1D

Target	Coordinates	WAC	Target Numbers	
			BE	NPIC
<p>SUPPORT FACILITY. FACILITY CONTAINS AT LEAST 4 BUILDINGS AND A WIDE LOOP ROAD WITH A RADIUS OF 150 FT. THE ROAD PARALLELS THE RAIL LINE FOR A DISTANCE OF 750 FT.</p>			25X1A	
<p>SVOBODNY ICBM LAUNCH AREA F (SITE 5) 30.5 NM NORTH OF SVOBODNY. COMPLETED TYPE IID LAUNCH SITE.</p>	5151N 12813E	0203		27-B9
<p>SVOBODNY ICBM LAUNCH AREA C (SITE 2) 12 NM NE OF SVOBODNY ICBM COMPLEX SUPPORT FACILITY. COMPLETED TYPE IIB LAUNCH SITE.</p>	5153N 12823E	0203		27-B7
<p>SVOBODNY ICBM LAUNCH AREA A (SITE 3) 8.5 NM NNE OF SVOBODNY ICBM COMPLEX SUPPORT FACILITY. COMPLETED TYPE IIB LAUNCH SITE.</p>	5155N 12810E	0203		27-B5
<p>MUKACHEVO SAM SITE 13 NM NE OF MUKACHEVO. NEWLY IDENTIFIED COMPLETED SA-2 SAM SITE. SITE IS PROBABLY USED FOR TRAINING.</p>	4833N 02300E	0232		107-U
<p>NADVORNAYA MRBM COMPLEX SAM SITE C21-2 18 NM SSW OF NADVORNAYA.</p>	4819N 02428E	0232		183-V

25X1

TOP SECRET

Approved For Release 2002/11/15 : CIA-RDP78B04560A002700010046-9

25X1

25X1

Approved For Release 2002/11/15 : CIA-RDP78B04560A002700010046-9
TOP SECRET

NPIC/R-714/64

25X1

25X1D

25X1D

25X1D

25X1D

25X1

Target	Coordinates	WAC	Target Numbers	
			BE	NPIC
<p>NEWLY IDENTIFIED COMPLETED SA-2 SAM SITE.</p> <p>[REDACTED]</p>				
<p>NADVORNAYA FIXED FIELD MRBM LAUNCH SITE 4.3 NM ESE OF NOVA VES MRBM LAUNCH SITE 2 AND 3.8 NM NNW OF IVANOVTSSE. SITE CONTAINS 4 PAD CLEARINGS ALIGNED IN THE SAME DIRECTION AS THE LAUNCH PADS OF NOVA VES AND PARYSHCHE MRBM LAUNCH SITES. AT LEAST 2 OF THE PADS HAVE AN UNIDENTIFIED OBJECT ON THEM.</p> <p>[REDACTED]</p>	4838N 02454E	0232		183-U
<p>DOLINA FIXED FIELD MRBM LAUNCH SITE 1.7 NM NNW OF DOLINA AND 7.3 NM NE OF BOLEKHOV MRBM LAUNCH SITE. SITE CONSISTS OF 4 CLEARINGS ON AN IRREGULAR ROAD PATTERN. AN UNIDENTIFIED OBJECT IS IN ONE OF THE CLEARINGS.</p> <p>[REDACTED]</p>	4912N 02357E	0232		183-T
<p>LVOV SAM SITE B36-2 14 NM NORTH OF LVOV. COMPLETED SA-2 SAM SITE. IMMEDIATELY WEST OF THE SITE PERIMETER ROAD IS AN OVAL-TYPE REVETMENT, PROBABLY UNDER CONSTRUCTION.</p> <p>[REDACTED]</p>	5005N 02358E	0232	25X1A	95-D
<p>SOKAL MRBM COMPLEX SAM SITE B26-2 12.4 NM WSW OF SOKAL MRBM COMPLEX. COMPLETED SA-2 SAM SITE. CONTIGUOUS TO THIS</p> <p>[REDACTED]</p>	5021N 02402E	0232		272-B

Approved For Release 2002/11/15 : CIA-RDP78B04560A002700010046-9
TOP SECRET

25X1

Approved For Release 2002/11/15 : CIA-RDP78B04560A002700010046-9
TOP SECRET

NPIC/R-714/64

25X1
25X1

25X1D

25X1D

25X1D

25X1D

25X1D

25X1

25X1

Target	Coordinates	WAC	Target Numbers	
			BE	NPIC
<p>SITE IS AN UNIDENTIFIED COLLOCATED SITE CONSISTING OF A PERIMETER ROAD 350 FT IN DIAMETER WITH 6 LAUNCH POSITIONS SEPARATED BY A DISTANCE OF 235 FT. ACTIVITY -- VANS IN GUIDANCE AREA MEASURE [REDACTED] OBJECTS ON EACH LAUNCH POSITION [REDACTED] AND 4 PROBABLE TRANSPORTERS</p>				
<p>LUTSK SUSP FIXED FIELD MRBM LAUNCH SITE 4 NM SSW OF VLADIMIR-VOLYNSKIY AND 41 NM WSW OF LUTSK. SITE CONTAINS ONE LARGE LINEAR CLEARING AND 4 SMALLER CIRCULAR CLEARINGS IN WOODS AND 4 ASSOCIATED BUILDINGS. SEVERAL SECONDARY ROADS CONNECT THE FACILITIES.</p>	5048N 02416E	0232		282-A
<p>PISHCHA FIXED FIELD MRBM LAUNCH SITE 2.2 NM SW OF PISHCHA AND 17.5 NM SSW OF BREST MRBM LAUNCH SITE 1. SITE CONSISTS OF 3 LAUNCH PAD CLEARINGS WITH A POSSIBLE ERECTOR ON EACH PAD. ADDITIONAL CLEARINGS CONTAIN 3 PROBABLE READY TENTS OR BUILDINGS.</p>	5135N 02346E	0232		253-C
<p>SKALA-PODOLSKAYA MRBM LAUNCH SITE 1 2.5 NM WEST OF SKALA-PODOLSKAYA. COMPLETED RECTANGULAR TYPE I LAUNCH SITE</p>	4851N 02608E	0233	25X1A	23-D

Approved For Release 2002/11/15 : CIA-RDP78B04560A002700010046-9
TOP SECRET

25X1

Approved For Release 2002/11/15 : CIA-RDP78B04560A002700010046-9
TOP SECRET

NPIC/R-714/64

25X1

25X1

25X1D

Target	Coordinates	WAC	Target Numbers	
			BE	NPIC
[REDACTED]			25X1A	
TERNOPOL SAM SITE B35-2 10 NM NNW OF TERNOPOL. NEWLY IDENTIFIED SA-2 SAM SITE UNDER CONSTRUCTION.	4942N 02530E	0233	[REDACTED]	58-B
[REDACTED]				
VINNITSA FIXED FIELD MRBM LAUNCH SITE 6.7 NM WSW OF VINNITSA. SITE CONTAINS 4 PROBABLE PADS IN ECHELON FORMATION.	4913N 02818E	0233		64-G
[REDACTED]				
BERDICHEV FIXED FIELD MRBM LAUNCH SITE 7 NM SW OF BERDICHEV AND 14.5 NM SOUTH OF BERDICHEV MRBM LAUNCH SITE. SITE CONSISTS OF 2 PAD-LIKE CLEARINGS APPROXIMATELY 550 FT APART INTERCONNECTED BY WIDE-RADIUS-TURN ROADS.	4951N 02825E	0233		100-C
[REDACTED]				
YAZLOVCHIK FIXED FIELD MRBM LAUNCH SITE 3.7 NM SW OF YAZLOVCHIK AND 6.3 NM WEST OF BRODY MRBM LAUNCH SITE 1. LAUNCH SITE CONSISTS OF ONE PAD-LIKE CLEARING AND INITIAL SCARRING FOR ANOTHER.	5005N 02502E	0233		5-H
[REDACTED]				
KIVERTSY FIXED FIELD MRBM LAUNCH SITE 2 NM WEST OF KIVERTSY AND 5 NM SW OF	5050N 02524E	0233		95-E

25X1D

25X1D

25X1D

25X1D

25X1

Approved For Release 2002/11/15 : CIA-RDP78B04560A002700010046-9
TOP SECRET

25X1

Approved For Release 2002/11/15 : CIA-RDP78B04560A002700010046-9

TOP SECRET

NPIC/R-714/64

25X1

25X1

25X1D

25X1D

25X1D

25X1

Target	Coordinates	WAC	Target Numbers	
			BE	NPIC
<p>KIVERTSY MRBM LAUNCH SITE 1. SITE CONTAINS 4 DRIVE-THROUGH CIRCULAR CLEARINGS ARRANGED IN A ROW. A BUILDING IS ASSOCIATED WITH EACH OF THE 2 NORTHERN CLEARINGS AND AN UNIDENTIFIED OBJECT IS SEEN ON THE SOUTHERN CLEARING.</p>			25X1A	
<p>OSTROG MRBM COMPLEX SAM SITE B15-2 10 NM SSW OF OSTROG MRBM COMPLEX. COMPLETED SA-2 SAM SITE APPEARS UNOCCUPIED.</p>	5007N 02652E	0233		51-D
<p>ZHITOMIR SAM STORAGE SITE 16 NM ESE OF ZHITOMIR. FACILITY CONTAINS 2 NEWLY IDENTIFIED LARGE MISSILE ASSEMBLY BUILDINGS, 8 DRIVE-THROUGH STORAGE BUILDINGS, AND AT LEAST 20 SUPPORT BUILDINGS. A SEPARATELY SECURED AREA IMMEDIATELY NORTH OF FACILITY CONTAINS AT LEAST 3 POSSIBLE REVETTED STORAGE BUILDINGS ON A LOOP ROAD. A SUPPORT AREA WITH APPROXIMATELY 30 BUILDINGS IS ON SW EDGE OF FACILITY.</p>	5009N 02907E	0233		67-H
<p>RUDNYA ZLOTINSKAYA MRBM LAUNCH SITE 3.5 NM ESE OF RUDNYA ZLOTINSKAYA. COMPLETED TYPE IV LAUNCH SITE. SITE ACCESS ROAD HAS BEEN EXTENDED OVER THE CONTROL BUNKER AND SEVERAL SMALL BUILDINGS CONSTRUCTED IN THE AREA.</p>	5104N 02807E	0233		80-D

Approved For Release 2002/11/15

TOP SECRET

CIA-RDP78B04560A002700010046-9

25X1

25X1

25X1

25X1A

25X1D

25X1D

25X1

25X1

25X1D

25X1D

Target	Coordinates	WAC	Target Numbers	
			BE	NPIC
[REDACTED]			25X1A	
BELOKOROVICHI MRBM SUPPORT FACILITY 1.5 NM NORTH OF BELOKOROVICHI. INSTALLATION CONTAINS 10 MULTISTORY BARRACKS, 2 ADMINISTRATION BUILDINGS, 2 VEHICLE SHEDS, A VEHICLE PARK, 22 STORAGE BUILDINGS, AND 3 PROBABLE BURIED POL TANKS.	5108N 02801E	0233	[REDACTED]	80
YELSK MRBM LAUNCH SITE 1 8 NM SSE OF YELSK. COMPLETED TYPE I LAUNCH SITE	5142N 02912E	0233	[REDACTED]	42-C
YELSK FIXED FIELD MRBM LAUNCH SITE 9 NM NW OF YELSK MRBM LAUNCH SITE AND 3.3 NM NW OF YELSK. SITE CONSISTS OF 4 PAD CLEARINGS ON A MULTILOOP ROAD PATTERN AND A ROW OF 3 RECTANGULAR OBJECTS, POSSIBLY READY TENTS. ERECTORS ARE DISCERNIBLE ON 3 OF THE PADS.	5150N 02905E	0233	[REDACTED]	42-I
KROLEVETS SAM SUPPORT FACILITY 11.6 NM NE OF KROLEVETS. COMPLETED TYPE II SAM SUPPORT FACILITY.	5139N 03341E	0233	[REDACTED]	106-A
BEREZA IRBM LAUNCH SITE 5 NM WEST OF BEREZA.	5143N 03343E	0233	[REDACTED]	105-D

25X1

25X1

Approved For Release 2002/11/15 : CIA-RDP78B04560A002700010046-9
TOP SECRET

NPIC/R-714/64

25X1
25X1

	Target	Coordinates	WAC	Target Numbers	
				BE	NPIC
25X1A	COMPLETED TYPE III LAUNCH SITE.			25X1A	
25X1D	[REDACTED]				
25X1D	ONEPROPETROVSK MISSILE DEVELOP PROD CENTER NO APPARENT CHANGE IN NORTH PRODUCTION UNIT. [REDACTED] (TWELVE RAIL CARS APPROXIMATELY 75 FEET LONG ARE VISIBLE IN AREA.) CONSTRUCTION CONTINUES IN SOUTH PRODUCTION UNIT. THREE NEW BUILDINGS HAVE BEEN ADDED. [REDACTED] CONSTRUCTION CONTINUING IN TEST AREA.	4826N 03459E	0234		7-C
25X1A	[REDACTED]				
25X1D	[REDACTED]				
25X1A	KAPUSTIN YAR SAM LAUNCH COMPLEX 12.5 NM NORTH OF KAPUSTIN YAR. COMPLEX CONSISTS OF ONE SA-1 SAM SITE, ONE SA-3 SAM SITE, ONE PROBABLE SA-3 SAM TRAINING SITE, A RESEARCH AND DEVELOPMENT LAUNCH AREA, 2 SA-2 SAM SITES, A MISSILE HANDLING AND STORAGE AREA [REDACTED] [REDACTED] AN ELECTRONICS SITE, A SUPPORT AREA, AND A SAM INSTRUMENTATION RANGE. A NEW AREA HAS BEEN CONSTRUCTED JUST NW OF THE RESEARCH AND DEVELOPMENT LAUNCH AREA. COMPONENTS INCLUDE 2 RECTANGULAR STRUCTURES, A POSSIBLE MOUND WITH 2 OBJECTS POSITIONED ON TOP, AND SEVERAL SMALL SUPPORT FACILITIES.	4848N 04545E	0235		10-A9
25X1A	[REDACTED]				
25X1D	[REDACTED]				
25X1D	KAPUSTIN YAR LAUNCH COMPLEX C (SITES 2, 4-9) NO APPARENT CHANGE [REDACTED]	4836N 04616E	0235		10-A1

25X1

Approved For Release 2002/11/15 : CIA-RDP78B04560A002700010046-9
TOP SECRET

25X1

Approved For Release 2002/11/15 : CIA-RDP78B04560A002700010046-9
TOP SECRET

NPIC/R-714/64

25X1
25X1

25X1A

25X1D

25X1D

25X1D

25X1D

Target	Coordinates	WAC	Target Numbers	
			BE	NPIC
<p>CONSTRUCTION CONTINUING ON NEW LAUNCH FACILITIES AT LAUNCH AREA 1C (SITE 7).</p>			25X1A	
<p>SARATOV SAM SITE A31-2 14 NM NNW OF SARATOV. NEWLY IDENTIFIED COMPLETED SA-2 SAM SITE.</p>	5143N 04547E	0235		14-R
<p>BOLSHAYA KAMENKA IRBM LAUNCH SITE 2.5 NM WSW OF BOLSHAYA KAMENKA. NEWLY IDENTIFIED TYPE IV LAUNCH SITE UNDER CONSTRUCTION CONSISTS OF AN EXCAVATION WITH ONE SILO POSITION AND A SUPPORT FACILITY UNDER CONSTRUCTION.</p>	5145N 04541E	0235		42
<p>BALAKOVO SAM SITE A13-0 10 NM SE OF BALAKOVO. COMPLETED SA-0 SAM SITE.</p>	5156N 04800E	0235		41
<p>EMBA MISSILE-ASSOCIATED INSTALLATION 14 NM SSW OF EMBA. INSTALLATION INCLUDES 2 AIRFIELDS (ONE NEWLY IDENTIFIED, SEE TARGET 0236-22H), LARGE SUPPORT AREA (SUPPORT AREA A), POSSIBLE NEAR SPACE TRACKING AND TELEMETRY INSTALLATION (TARGET 0236-22A), OPERATIONAL SUPPORT AREA AND RAIL-TO-ROAD TRANSFER POINT, PROBABLE LAUNCH AREA WITH A RECTANGULAR ROAD PATTERN AND 2 PADS, AND A BELL-SHAPED INSTRUMENTATION PATTERN OF 11 SITES EXTENDING IN A SSW DIRECTION FOR APPROXIMATELY 35 NM.</p>	4835N 05804E	0236		22

25X1

Approved For Release 2002/11/15 : CIA-RDP78B04560A002700010046-9
TOP SECRET

25X1

Approved For Release 2002/11/15 : CIA-RDP78B04560A002700010046-9
TOP SECRET

NPIC/R-714/64

25X1
25X1

25X1A

25X1D

25X1A

25X1D

25X1D

25X1D

25X1

25X1

Target	Coordinates	WAC	Target Numbers	
			BE	NPIC
ACTIVITY -- NUMEROUS VEHICLES/PIECES OF EQUIPMENT IN AREA. [REDACTED]			25X1A	
CHELKAR FIELD LAUNCH POINT MRBM 15.5 NM NORTH OF CHELKAR. SECURED LAUNCH AREA APPROXIMATELY 850 X 750 FT CONTAINS A LOOP ROAD AND SECURED SUPPORT AREA CONTAINS 8 BUILDINGS. [REDACTED]	4805N 05935E	0236	[REDACTED]	19
AKTYUBINSK SAM SITE E23-2 40 NM SW OF AKTYUBINSK. COMPLETED SA-2 SAM SITE. [REDACTED]	4948N 05626E	0236	[REDACTED]	20-A
AKTYUBINSK SAM SITE C23-2 27 NM SW OF AKTYUBINSK. SITE CONTAINS 5 PROBABLE LAUNCH POSITIONS, A CENTRAL GUIDANCE AREA, AND IS SECURED BUT DOES NOT APPEAR TO BE OPERATIONAL. [REDACTED]	4952N 05652E	0236	[REDACTED]	20
PETROVSKIY IRBM LAUNCH SITE 7 NM SW OF PETROVSKIY. TYPE IV LAUNCH SITE IN MIDSTAGE OF CONSTRUCTION [REDACTED]	5000N 05658E	0236	[REDACTED]	24
AYAGUZ SAM SITE A36-2 15 NM NORTH OF AYAGUZ.	4804N 08022E	0239	[REDACTED]	26-A

25X1

Approved For Release 2002/11/15 : CIA-RDP78B04560A002700010046-9
TOP SECRET

25X1

25X1

25X1

25X1D

25X1A

25X1D

25X1A

25X1D

25X1

Target	Coordinates	WAC	Target Numbers	
			BE	NPIC
<p>[REDACTED]</p> <p>COMPLETED SA-2 SAM SITE.</p> <p>[REDACTED]</p>			25X1A	
<p>ZHANGIZ-TOBE ICBM LAUNCH AREA A (SITE 1) 9 NM WNW OF ZHANGIZ-TOBE. TYPE IIIC SITE CONTAINS ONE SILO UNDER CONSTRUCTION, 7 SMALL CONSTRUCTION SHACKS, AND 2 LARGE STORAGE-TYPE BUILDINGS. A POSSIBLE ELECTRONICS FACILITY IS UNDER CONSTRUCTION APPROXIMATELY ONE NM WNW OF THE SILO.</p> <p>[REDACTED]</p> <p>[REDACTED]</p>	4915N 08057E	0239		35-B
<p>ZHANGIZ-TOBE ICBM SUPPORT FACILITY ONE NM WEST OF ZHANGIZ-TOBE. SECURED AREA CONTAINS 18 LARGE STORAGE-TYPE BUILDINGS AND 5 PROBABLE FOUNDATIONS FOR PROBABLE STORAGE-TYPE BUILDINGS. NEW RAIL SPUR PASSES SOUTH OF AND ADJACENT TO SUPPORT AREA. AT TERMINUS OF RAIL SPUR ARE 5 SMALL BUILDINGS AND FOUNDATIONS FOR 4 LARGE BUILDINGS. JUST NW OF SUPPORT FACILITY IS A PERSONNEL AND EQUIPMENT AREA CONTAINING 8 PROBABLE SINGLE-STORY BARRACKS AND OTHER UNIDENTIFIED ACTIVITY. A POSSIBLE ELECTRONICS FACILITY .5 NM EAST IS UNDER CONSTRUCTION.</p> <p>[REDACTED]</p> <p>[REDACTED]</p>	4912N 08110E	0239		35-A
<p>ZHANGIZ-TOBE ICBM LAUNCH AREA B (SITE 2) APPROXIMATELY 11 NM NW OF ZHANGIZ-TOBE. TYPE IIIC SITE IN EARLY STAGE OF CONSTRUCTION CONTAINS ONE SILO, 2 SMALL BUILDINGS, AND MINOR GROUND SCARRING.</p>	4921N 08100E	0239		35-C

25X1

Approved For Release 2002/11/15 : CIA-RDP78B04560A002700010046-9
TOP SECRET

NPIC/R-714/64 25X1

25X1D

Target	Coordinates	WAC	Target Numbers	
			BE	NPIC
[REDACTED]			25X1A	
SARY-OZEK SAM SITE B29-2 20 NM WNW OF SARY-OZEK. PROBABLY COMPLETE SA-2 SAM SITE.	4428N 07731E	0244		11-A
[REDACTED]				
KARA-BABAU IRBM LAUNCH SITE 3 7.5 NM NNW OF KARA-BABAU. COMPLETED TYPE IV LAUNCH SITE WITH A PROBABLE RIM BUILDING.	4431N 07743E	0244		30-B
[REDACTED]				
SARY-OZEK SAM SUPPORT FACILITY 16.2 NM NORTH OF SARY-OZEK. TYPE II SAM SUPPORT FACILITY IN EARLY STAGE OF CONSTRUCTION.	4437N 07757E	0244		16-A
[REDACTED]				
USH-TOBE SAM SITE D06-2 34 NM NNE OF TALDY-KURGAN. COMPLETED SA-2 SAM SITE.	4534N 07832E	0244		9-C
[REDACTED]				
AKTOGAY SAM SITE B02B-2 14 NM NNE OF AKTOGAY. COMPLETED SA-2 SAM SITE.	4709N 07943E	0244		1-E
[REDACTED]				
AKTOGAY SAM SITE D03-2 35.5 NM SW OF AYAGUZ. NEWLY IDENTIFIED COMPLETED SA-2 SAM SITE.	4725N 08000E	0244		2-B
[REDACTED]				

25X1D

25X1

Approved For Release 2002/11/15 : CIA-RDP78B04560A002700010046-9
TOP SECRET

25X1

Approved For Release 2002/11/15 : CIA-RDP78B04560A002700010046-9
TOP SECRET

25X1
NPIC/R-714/64 25X1

Target	Coordinates	WAC	Target Numbers	
			BE	NPIC
<p>SARY-SHAGAN AMM LAUNCH COMPLEX B (SITE 1B14) 40 NM WEST OF SARY-SHAGAN AIRFIELD. COMPLEX CONTAINS A LAUNCH AREA CONSISTING OF FACILITIES A AND B, A BUILDING TRIAD, AN ASSEMBLY AND CHECKOUT AREA, AN AIRSTRIP, AND A SUPPORT AREA. THE BUILDING TRIAD IS STILL UNDER CONSTRUCTION. A TOWER-MOUNTED LARGE CIRCULAR DISH ANTENNA IS MOUNTED ON THE ROOF OF THE LARGE RECTANGULAR BUILDING.</p>	4559N 07233E	0245	25X1A	50-B
<p>SARY-SHAGAN, POSSIBLE FIELD LAUNCH POINT 27 NM WNW OF SARY-SHAGAN INSTRUMENTATION SITE 8. INSTALLATION CONSISTS OF 4 AREAS OF ACTIVITY. TWO AREAS CONTAIN ONE OR 2 STRUCTURES. THE THIRD AREA CONTAINS AN UNIDENTIFIED STRUCTURE APPROXIMATELY 290 X 80 FT, 2 SUPPORT BUILDINGS, AND A PROBABLE SHED. NO ACTIVITY OBSERVED AT THE FOURTH AREA. THE INSTALLATION IS ROAD SERVED FROM SARY-SHAGAN INSTRUMENTATION SITES 8 AND 14.</p>	4659N 07010E	0245		64
<p>SARY-SHAGAN AMM LAUNCH COMPLEX A (SITE 2B30) 34 NM NW OF SARY-SHAGAN AIRFIELD. COMPLEX CONSISTS OF 6 AMM LAUNCH SITES, A MISSILE STORAGE AND HANDLING AREA, 4 ELECTRONICS FACILITIES, AN AIRSTRIP, AND A SUPPORT AREA.</p>	4623N 07252E	0245	25X1A	49-B

25X1A

25X1D

25X1D

25X1

Approved For Release 2002/11/15 : CIA-RDP78B04560A002700010046-9
TOP SECRET

25X1

Approved For Release 2002/11/15 : CIA-RDP78B04560A002700010046-9

TOP SECRET

NPIC/R-714/64

25X1

25X1

25X1A

25X1D

25X1D

25X1A

25X1D

25X1

Target	Coordinates	WAC	Target Numbers	
			BE	NPIC
<p>A TOWER-LIKE STRUCTURE IS JUST SE OF LAUNCH SITE 3. THE PROBABLE ENVIRONMENTAL SHELTER AT ELECTRONICS SITE C HAS BEEN REMOVED.</p>				
<p>SARY-SHAGAN, MAIN SUPPORT BASE 8.5 NM EAST OF SARY-SHAGAN AIRFIELD. BASE CONSISTS OF MAIN HOUSING COMPLEX CONTAINING APPROXIMATELY 550 BUILDINGS, INITIAL SUPPORT AREA (PRIMARILY WAREHOUSES), TEST, FABRICATION, SUPPORT AND WAREHOUSE AREA, CONSTRUCTION SUPPORT AND STORAGE AREA, EXPLOSIVES STORAGE AND HANDLING AREA, COMMUNICATIONS SITE NO 1, AND COMMUNICATIONS SITE NO 2. A TALL TOWER APPROXIMATELY 700 FT HIGH IS JUST OFF THE NW CORNER OF MAIN HOUSING COMPLEX NEAR SHORE OF LAKE BALKHASH.</p>	4601N 07343E	0245	25X1A	30
<p>TYURATAM MAIN SUPPORT BASE IMMEDIATELY SOUTH OF TYURATAM. INSTALLATION CONTAINS A POWER PLANT, COMMUNICATIONS INSTALLATION, A WATER TREATMENT FACILITY, NUMEROUS SHOPS AND STORAGE BUILDINGS, A LARGE HOUSING AREA, AND EXTENSIVE OPEN STORAGE.</p>	4537N 06318E	0246		6-E2
<p>TYURATAM PROPELLANTS PRODUCTION FACILITY 4 NM NORTH OF TYURATAM. RAIL-SERVED, SECURED INSTALLATION CONTAINS</p>	4543N 06319E	0246		20-B

TOP SECRET

Approved For Release 2002/11/15 : CIA-RDP78B04560A002700010046-9

25X1

25X1

Approved For Release 2002/11/15 : CIA-RDP78B04560A002700010046-9

TOP SECRET

NPIC/R-714/64

25X1

25X1A

25X1D

25X1A

25X1D

25X1A

25X1D

25X1

Target	Coordinates	WAC	Target Numbers	
			BE	NPIC
<p>[REDACTED]</p> <p>AT LEAST 10 BUILDINGS.</p> <p>[REDACTED]</p>				
<p>TYURATAM COMPLEX J</p> <p>16 NM NORTH OF TYURATAM.</p> <p>RAIL-SERVED SUPPORT AREA CONTAINS APPROXIMATELY 35 BUILDINGS, 2 MASSIVE BUILDINGS UNDER CONSTRUCTION, A MOTOR POOL, A BATCHING PLANT, AND AN OPEN STORAGE AREA.</p> <p>[REDACTED]</p>	4554N 06316E	0246		6-P
<p>TYURATAM LAUNCH COMPLEX A (SITES 1, 15)</p> <p>17 NM NORTH OF TYURATAM MAIN SUPPORT BASE.</p> <p>RAIL-SERVED COMPLEX CONSISTS OF 2 LAUNCH PADS AT TERMINUS OF RAIL SPURS, A SUPPORT FACILITY CONSISTING OF APPROXIMATELY 50 BUILDINGS, AN INSTRUMENTATION AREA CONSISTING OF 2 INTERFEROMETERS, 7 SETS OF RHOMBIC ANTENNAS, 2 RADOMES WITH A BUILDING IN BETWEEN, TRACKING STATION CONSISTING OF A BUILDING AREA UNDER CONSTRUCTION, AND AT LEAST 5 ANTENNAS. EAST OF THE CONTROL CENTER IS TOKEN-TYPE RADAR. AN OPEN STORAGE AREA LIES IMMEDIATELY SOUTH. A NEW POSSIBLE LAUNCH AREA, A3, LOCATED 4,300 FT SOUTH OF LAUNCH PAD A1 CONSISTS OF A ROAD-SERVED, SECURED AREA CONTAINS A POSSIBLE LAUNCH SILO CORING APPROXIMATELY 20 FT IN DIAMETER IN THE CENTER OF A SHALLOW EXCAVATION.</p> <p>[REDACTED]</p>	4555N 06320E	0246	25X1A	6-K
<p>TYURATAM LAUNCH COMPLEX I (SITE 14)</p> <p>18.5 NM NNE OF TYURATAM.</p> <p>[REDACTED]</p>	4555N 06326E	0246	25X1A	6-O

Approved For Release 2002/11/15

TOP SECRET

CIA-RDP78B04560A002700010046-9

25X1

25X1

Approved For Release 2002/11/15 : CIA-RDP78B04560A002700010046-9

TOP SECRET

NPIC/R-714/64

25X1

Target	Coordinates	WAC	Target Numbers	
			BE	NPIC
<p>COMPLEX CONSISTS OF A SECURED AREA CONTAINING A SINGLE LAUNCH SILO APPROXIMATELY 35 FT IN DIAMETER UNDER CONSTRUCTION WITHIN A SHALLOW EXCAVATION.</p>				
<p>TYURATAM, POSSIBLE SUPPORT AREA 3 NM WEST OF TYURATAM LAUNCH COMPLEX E. RAIL-SERVED POSSIBLE SUPPORT AREA CONTAINS APPROXIMATELY 35 BUILDINGS, A MOTOR/EQUIPMENT POOL, 2 LIQUID STORAGE TANKS, AND A LARGE OPEN STORAGE AREA.</p>	4558N 06309E	0246	25X1A	6-M
<p>TYURATAM LAUNCH COMPLEX B (SITES 2,16,17) 24 NM NE OF TYURATAM. COMPLEX CONSISTS OF A RAIL-SERVED LAUNCH POINT, 3 MISSILE ASSEMBLY/CHECKOUT BUILDINGS, AND A SUPPORT AREA. A NEW POSSIBLE LAUNCH AREA, B2, LOCATED 2,900 FT WEST OF LAUNCH PAD B1 (FORMERLY DESIGNATED LAUNCH PAD B), CONSISTS OF A ROAD-SERVED, SECURED AREA CONTAINING A POSSIBLE LAUNCH SILO APPROXIMATELY [REDACTED] IN DIAMETER UNDER CONSTRUCTION AND A PROBABLE SEMIBURIED BUILDING. PROBABLE LAUNCH AREA B3 5,500 FT NE OF B1 CONTAINS A PAD, 5 BUILDINGS, 2 OF WHICH ARE EARTH MOUNDED, AND A LOOP ROAD SYSTEM.</p>	4559N 06333E	0246		6-J
<p>TYURATAM LAUNCH COMPLEX H (SITE 8) 26 NM NE OF TYURATAM.</p>	4559N 06342E	0246		6-N

25X1A

25X1D

25X1D

25X1

25X1A

25X1D

25X1

TOP SECRET

Approved For Release 2002/11/15 : CIA-RDP78B04560A002700010046-9

25X1

Approved For Release 2002/11/15 : CIA-RDP78B04560A002700010046-9

TOP SECRET

NPIC/R-714/64

25X1

25X1

25X1A

25X1D

Target	Coordinates	WAC	Target Numbers	
			BE	NPIC
<p>COMPLETED LAUNCH COMPLEX CONTAINS 2 RAIL-SERVED LAUNCH PADS. EACH PAD IS LOCATED IN THE CENTER OF A CRUCIFORM CONFIGURATION COMPOSED OF 4 EARTH-MOUNDED BUILDINGS. AN L-SHAPED ELECTRONIC DEVICE IS APPROXIMATELY ONE NM SE.</p> <p>[REDACTED]</p> <p>[REDACTED]</p> <p>TYURATAM LAUNCH COMPLEX D (SITES 4,9)</p>	4559N 06357E	0246	25X1A	6-E3
<p>TYURATAM LAUNCH COMPLEX G (SITES 7,11,12) 30 NM NW OF TYURATAM. COMPLEX CONTAINS 2 COMPLETED LAUNCH AREAS, G1 AND G2, WITH AN ELECTRONICS FACILITY, LAUNCH AREAS G3 AND G4 UNDER CONSTRUCTION. NEW ROAD-SERVED AREA, POSSIBLE LAUNCH AREAS G5 AND G6 UNDER CONSTRUCTION, IS APPROXIMATELY 5,000 FT WEST OF AREAS G1 AND G2 AT 46-05N 062-55E. IT CONTAINS 2 SHALLOW EXCAVATIONS 580 FT APART CONNECTED BY A DITCH. ANOTHER AREA OF UNIDENTIFIED CONSTRUCTION ACTIVITY AT 46-03N 062-57E, 6,500 FT FROM G1 AND G2, CONTAINS 2 BUILDINGS UNDER CONSTRUCTION AND 3 SHALLOW EXCAVATIONS. POSSIBLE LAUNCH AREA G7 LOCATED 2,600 FT EAST OF LAUNCH AREA G2 CONSISTS OF ACCESS ROAD AND CORING FOR POSSIBLE SINGLE SILO.</p>	4603N 06256E	0246		6-E1

25X1

25X1

Approved For Release 2002/11/15 : CIA-RDP78B04560A002700010046-9

TOP SECRET

	Target	Coordinates	WAC	Target Numbers	
				BE	NPIC
25X1	[REDACTED]				
25X1	[REDACTED]			25X1A	
25X1A	TYURATAM LAUNCH COMPLEX K (SITE 13) 24 NM NORTH OF TYURATAM. COMPLEX CONSISTS OF A LAUNCH AREA CONTAINING 2 SINGLE LAUNCH SILOS APPROXIMATELY 30 FT IN DIAMETER UNDER CONSTRUCTION. AN ELECTRONICS FACILITY IS IN A SECURED AREA 3,000 FT WNW.	4601N 06304E	0246		6-Q
25X1D	[REDACTED]				
25X1A	TYURATAM LAUNCH COMPLEX F (SITE 5) 25 NM NNW OF TYURATAM. COMPLETED TYPE III B LAUNCH SITE WITH A PLUS-SHAPED ELECTRONIC DEVICE.	4602N 06306E	0246		6-E
25X1D	[REDACTED]				
25X1A	MAKAT FIELD LAUNCH POINT (MRBM) 25 NM NE OF MAKAT. SECURED LAUNCH POINT SURROUNDED BY ROAD OR FIREBREAK. PROBABLE GUIDANCE FACILITY IS 1.1 NM WEST OF LAUNCH SITE. TWO UNIDENTIFIED AREAS ARE .6 NM NORTH AND 1.3 NM ESE OF LAUNCH SITE.	4758N 05342E	0247		7-B
25X1D	[REDACTED]				
25X1D	ASTRAKHAN SAM SUPPORT FACILITY 6 NM NW OF ASTRAKHAN. COMPLETED TYPE II SAM SUPPORT FACILITY.	4626N 04756E	0248		1-M
25X1D	[REDACTED]				

TOP SECRET

25X1
25X1

25X1

25X1A

25X1D

25X1A

25X1D

25X1D

25X1D

25X1A

25X1D

25X1D

Target	Coordinates	WAC	Target Numbers	
			BE	NPIC
KORDON SAM TRAINING CENTER 11 NM EAST OF KORDON. FACILITIES CONSIST OF 9 COMPLETED SA-2 SAM SITES, ONE UNRETTED PROBABLE SA-2 SAM SITE, SA-3 SAM LAUNCH SITE, SAM SUPPORT FACILITY, LANDING STRIP, AND HOUSING AND SUPPORT AREA. RAIL SERVED.	4724N 04808E	0248	25X1A	17
			[REDACTED]	
ODESSA SAM SITE A19-3 5 NM SOUTH OF ODESSA. COMPLETED SA-3 SAM SITE.	4621N 03042E	0250		51-Q
ODESSA SAM SITE A28-3 8.5 NM WEST OF ODESSA. NEWLY IDENTIFIED COMPLETED SA-3 SAM SITE.	4629N 03029E	0250		51-L1
ODESSA SAM SUPPORT FACILITY 6 NM NW OF ODESSA. COMPLETED TYPE I SAM SUPPORT FACILITY.	4632N 03039E	0250		51-G
ODESSA SAM SITE A05-3 9 NM NE OF ODESSA. COMPLETED SA-3 SAM SITE.	4634N 03052E	0250		51-M
USSURIYSK SAM SUPPORT FACILITY NO APPARENT CHANGE	4331N 13202E	0291		49-K

25X1

TOP SECRET

TOP SECRET

NPIC/R-714/64

25X1

25X1

25X1

25X1D

25X1D

25X1A

25X1D

25X1D

25X1D

Target	Coordinates	WAC	Target Numbers	
			BE	NPIC
ACTIVITY -- VEHICLE PARK CONTAINING APPROXIMATELY 35 VEHICLES PARKED IN ROWS IS ADJACENT TO SITE. [REDACTED]				
USSURIYSK SAM SITE 5.7 NM NE OF USSURIYSK. NEWLY IDENTIFIED COMPLETED SA-3 SAM SITE. [REDACTED]	4352N 13202E	0291	25X1A	50-C
SEVERNYY SUCHAN MRBM SUPPORT FACILITY JUST NORTH OF SEVERNYY SUCHAN MRBM LAUNCH SITE. SECURED FACILITY CONTAINS LOOP ROAD PATTERN WITH 4 BUILDINGS. [REDACTED]	4311N 13319E	0291		39-J
[REDACTED]				
BURNOYE SAM SITE C27-2 22 NM WSW OF BURNOYE. SA-2 SAM SITE UNDER CONSTRUCTION. [REDACTED]	4235N 07016E	0328		84-B
[REDACTED]				
KRASNOVODSK SAM SUPPORT FACILITY 2 NM SW OF KRASNOVODSK. COMPLETED TYPE II SAM SUPPORT FACILITY. [REDACTED]	3959N 05257E	0339		18-A
[REDACTED]				
<u>AIR INSTALLATIONS</u>				
KOSHKA-YAVR AIRFIELD 19 NM SOUTH OF PECHENGA. 6,600 X 200 FT NNE/SSW BLACKTOP RUNWAY, SERVICEABLE. AIRCRAFT -- NONE OBSERVED.	6915N 03112E	0051		21

TOP SECRET

25X1

TOP SECRET

NPIC/R-714/64

25X1
25X1

25X1

25X1D

25X1A

25X1D

25X1D

25X1A

25X1D

25X1D

25X1A

25X1D

Target

Coordinates

WAC

Target Numbers

BE

NPIC

25X1A

PECHENGA AIRFIELD
11 NM SSW OF PECHENGA.
6,900 X 180 FT NNE/SSW BLACKTOP RUNWAY,
SERVICEABLE.
AIRCRAFT -- 3 LARGE STRAIGHT-WING, 4 MEDIUM
STRAIGHT-WING, AND 4 POSSIBLE SMALL AIRCRAFT.

6924N 03100E 0051

22

DUDEVO AIRFIELD
5 NM SW OF DUDEVO.
4,400 X 380 FT NW/SE GRADED EARTH RUNWAY,
UNSERVICEABLE.
AIRCRAFT -- NONE OBSERVED.

6913N 14712E 0067

3

CHOKURDAKH AIRFIELD
NORTH EDGE OF CHOKURDAKH.
6,600 X 250 FT ENE/WSW POSSIBLY BLACKTOP
RUNWAY, SERVICEABLE.
AIRCRAFT -- NONE OBSERVED.

7037N 14748E 0067

2-A

ANADYR/LENINKA AIRFIELD
NO APPARENT CHANGE
AIRCRAFT -- 2 CAB, 3 STRAIGHT-WING,
AND 14 SMALL POSSIBLE AIRCRAFT.

6442N 17742E 0075

2-B

ANADYR/MYS NERPICHIY AIRFIELD
4 NM NNE OF ANADYR.

6448N 17735E 0075

2-C

TOP SECRET

25X1

25X1
25X1D
25X1D
25X1A
25X1D
25X1D
25X1D
25X1D
25X1D

Target	Coordinates	WAC	Target Numbers	
			BE	NPIC
5,100 X 210 FT WNW/ESE GRADED EARTH RUNWAY, SERVICEABLE. AIRCRAFT -- 4 LIAISON AND ONE PROBABLE COLT. [REDACTED]			25X1A	
ARKHANGELSK AIRFIELD NO APPARENT CHANGE [REDACTED] AIRCRAFT -- ONE MEDIUM PROBABLE AIRCRAFT. [REDACTED]	6426N 04025E	0092		1-F
SYKTYVKAR AIRFIELD 1.7 NM SOUTH OF SYKTYVKAR. 6,000 X 250 FT NE/SW CONCRETE RUNWAY, SERVICEABLE. AIRCRAFT -- ONE BEAGLE, ONE CAB, 2 LARGE STRAIGHT-WING, 3 MEDIUM STRAIGHT-WING, AND 11 SMALL STRAIGHT-WING. [REDACTED]	6138N 05050E	0101		5
VELSK AREA, AIRFIELD UNDER CONSTRUCTION 7.5 NM NE OF VELSK. THIS ACTIVITY IS NO LONGER CONSIDERED TO BE AN AIRFIELD UNDER CONSTRUCTION. [REDACTED]	6111N 14217E	0102		35-B
GIRVAS AIRFIELD 2.5 NM EAST OF GIRVAS. 7,155 X 200 FT ENE/WSW BLACKTOP RUNWAY, SERVICEABLE. 6,600 X 350 FT N/S GRADED EARTH RUNWAY, PROBABLY SERVICEABLE. AIRCRAFT -- NONE OBSERVED. [REDACTED]	6229N 03345E	0102		1

TOP SECRET

NPIC/R-714/64

25X1
25X1

	Target	Coordinates	WAC	Target Numbers	
				BE	NPIC
				25X1A	
25X1D	OBOZERSKIY AIRFIELD SOUTHEAST NO APPARENT CHANGE [REDACTED]	6324N 04022E	0102		29
25X1A	AIRCRAFT -- 6 MEDIUM POSSIBLE SWEEP-WING, 7 MEDIUM STRAIGHT-WING, AND 21 SMALL AIRCRAFT.				
25X1D	[REDACTED]				
	SEYMCHAN AIRFIELD ONE NM SE OF SEYMCHAN. 4,900 X 100 FT N/S BLACKTOP RUNWAY, SERVICEABLE. AIRCRAFT -- 4 SMALL POSSIBLE AIRCRAFT.	6255N 15225E	0122		4
25X1D	[REDACTED]				
	BRATSK AREA, AIRFIELD 5 NM NW OF BRATSK. 9,400 FT LONG NW/SE RUNWAY UNDER CONSTRUCTION, UNSERVICEABLE, NOT YET SURFACED. 4,000 X 145 FT WNW/ESE BLACKTOP RUNWAY, SERVICEABLE. AIRCRAFT -- 3 SMALL AIRCRAFT.	5621N 10139E	0127		1-M
25X1D	[REDACTED]				
	UST KUT AIRFIELD 4 NM NE OF UST KUT. 7,000 X 500 FT WNW/ESE SOD LANDING STRIP, SERVICEABLE. AIRCRAFT -- ONE PROBABLE STRAIGHT-WING.	5649N 10545E	0127		5-A
25X1D	[REDACTED]				
	NIZHNE ILIMSK AIRFIELD NO APPARENT CHANGE [REDACTED] AIRCRAFT -- 3 STRAIGHT-WING.	5711N 10315E	0127		3
25X1D	[REDACTED]				

TOP SECRET

25X1

TOP SECRET

NPIC/R-714/64

25X1

25X1

25X1

25X1D

25X1D

25X1D

25X1D

25X1D

Target	Coordinates	WAC	Target Numbers	
			BE	NPIC
			25X1A	
MAGADAN AIRFIELD NO APPARENT CHANGE [REDACTED] AIRCRAFT -- ONE CRATE AND 14 SMALL STRAIGHT-WING. [REDACTED]	5937N 15052E	0131	[REDACTED]	1-B
MAGADAN AIRFIELD NORTHWEST 20 NM NNW OF MAGADAN. 5,000 X 250 FT WNW/ESE CONCRETE RUNWAY, SERVICEABLE. POSSIBLE CONSTRUCTION ACTIVITY INDICATES RUNWAY LENGTH MAY EVENTUALLY BE APPROXIMATELY 8,700 FT. AIRCRAFT -- ONE CRATE AND 7 SMALL STRAIGHT-WING. [REDACTED]	5955N 15045E	0131	[REDACTED]	1-C
MAGADAN AIRFIELD NORTH 20 NM ENE OF MAGADAN. APPROXIMATELY 5,000 X 250 FT WNW/ESE GRADED EARTH RUNWAY, SERVICEABLE. APPROXIMATELY 3,000 FT CLEARED AREA EXTENDS WNW FROM END OF RUNWAY. AIRCRAFT -- ONE SMALL STRAIGHT-WING. [REDACTED]	5955N 15053E	0131	[REDACTED]	1-A
UKA AIRFIELD 6 NM NNW OF UKA. APPROXIMATELY 7,400 X 200 FT N/S PROBABLY BLACKTOP RUNWAY, SERVICEABLE, WITH A PROBABLE 1,000 FT OVERRUN AT NORTH END OF RUNWAY. AIRCRAFT -- 6 PROBABLE FAGOT/FRESCO, ONE PROBABLE COOT, AND 3 SMALL STRAIGHT-WING. [REDACTED]	3756N 16201E	0132	[REDACTED]	17-A

TOP SECRET

25X1

TOP SECRET

25X1
25X1

	Target	Coordinates	WAC	Target Numbers	
				BE	NPIC
				25X1A	
25X1D	VAINODE AIRFIELD NO APPARENT CHANGE AIRCRAFT -- 13 SMALL SWEEP-WING AND 16 POSSIBLE SMALL SWEEP-WING.	5624N 02153E	0152		7
25X1A	[REDACTED]				
25X1D	[REDACTED]				
25X1D	LIEPAJA AIRFIELD EAST NO APPARENT CHANGE AIRCRAFT ONE MEDIUM STRAIGHT-WING.	5631N 02106E	0152		3-L
25X1D	[REDACTED]				
25X1D	TUKUMS AREA, AIRFIELD 5.5 NM SE OF TUKUMS. 7,500 X 300 FT. N/S GRADED EARTH RUNWAY UNDER CONSTRUCTION, UNSERVICEABLE. AIRCRAFT -- NONE OBSERVED.	5624N 02315E	0153		82-A
25X1D	[REDACTED]				
25X1D	JELGAVA AIRFIELD NO APPARENT CHANGE AIRCRAFT 3 SMALL PROBABLE AIRCRAFT 88 SMALL SWEEP-WING AND 2 SMALL STRAIGHT-WING.	5640N 02341E	0153		22-B
25X1D	[REDACTED]				
25X1D	RIGA AIRFIELD WEST NO APPARENT CHANGE AIRCRAFT 9 SMALL STRAIGHT-WING. ONE LARGE STRAIGHT-WING AND	5656N 02358E	0153		63-C
25X1D	[REDACTED]				

TOP SECRET

25X1

	Target	Coordinates	WAC	Target Numbers	
				BE	NPIC
25X1A	12 MEDIUM STRAIGHT-WING.				
25X1D	[REDACTED]			25X1A	
25X1D	[REDACTED]				
25X1A	RIGA/RUMBULA AIRFIELD NO APPARENT CHANGE [REDACTED] AIRCRAFT -- 3 MEDIUM STRAIGHT-WING, 3 SMALL STRAIGHT-WING, AND 18 SMALL POSSIBLE AIRCRAFT.	5653N 02414E	0153		63-A
25X1D	[REDACTED]				
25X1D	[REDACTED]				
25X1A	KRUSTPILS AIRFIELD NO APPARENT CHANGE [REDACTED] AIRCRAFT -- 13 SMALL SWEEP-WING AND 15 MEDIUM STRAIGHT-WING.	5632N 02553E	0153		32-C
25X1D	[REDACTED]				
25X1D	[REDACTED]				
25X1A	RZHEV AIRFIELD NO APPARENT CHANGE [REDACTED] AIRCRAFT -- APPROXIMATELY 40 PROBABLE AIRCRAFT.	5615N 03424E	0154		50
25X1D	[REDACTED]				
25X1D	[REDACTED]				
25X1A	KALININ AIRFIELD NO APPARENT CHANGE [REDACTED] AIRCRAFT -- 3 BADGER AND 3 STRAIGHT-WING.	5649N 03545E	0154		21
25X1D	[REDACTED]				
25X1D	[REDACTED]				
25X1D	KLIN AIRFIELD NO APPARENT CHANGE [REDACTED]	5621N 03644E	0154		27

TOP SECRET

NPIC/R-714/64

25X1
25X1

	Target	Coordinates	WAC	Target Numbers	
				BE	NPIC
25X1A	AIRCRAFT -- 2 PROBABLE CAMEL, 17 CRATE AND 7 MEDIUM STRAIGHT-WING. [REDACTED]				
25X1D	[REDACTED]				
25X1D	KIRZACH AREA, AIRFIELD NO APPARENT CHANGE [REDACTED] AIRCRAFT -- 4 MEDIUM STRAIGHT-WING.	5609N 03849E	0154		112-A
25X1D	[REDACTED]				
25X1D	VLADIMIR, AIRFIELD WEST EDGE OF VLADIMIR. 3,500 X 3,000 X 2,200 X 1,600 FT L-SHAPED SOD LANDING AREA APPEARS SERVICEABLE. AIRCRAFT -- 22 SMALL STRAIGHT-WING AND 10 SMALL PROBABLE STRAIGHT-WING.	5607N 04019E	0154		63-E
25X1D	[REDACTED]			25X1A	
25X1D	DOBRYNSKOYE AIRFIELD NO APPARENT CHANGE [REDACTED] AIRCRAFT -- ONE MEDIUM STRAIGHT-WING AND 22 SMALL SWEEP-WING.	5615N 04035E	0154		10
25X1A	[REDACTED]				
25X1D	[REDACTED]				
25X1D	TEYKOVO AIRFIELD NO APPARENT CHANGE [REDACTED] AIRCRAFT -- 13 SMALL STRAIGHT-WING.	5651N 04031E	0154		58
25X1D	[REDACTED]				
25X1D	IVANOVO, AIRFIELD 3.5 NM SOUTH OF IVANOVO. 4,500 X 1,500 FT NNW/SSE SOD LANDING AREA, SERVICEABLE. 4,300 X 200 FT NNW/SSE GRADED EARTH LANDING	5657N 04057E	0154		19-J

TOP SECRET

25X1

	Target	Coordinates	WAC	Target Numbers	
				BE	NPIC
25X1D	<p>STRIP, SERVICEABLE. AIRCRAFT -- 2 MEDIUM STRAIGHT-WING AND 2 SMALL AIRCRAFT.</p>			25X1A	
25X1D	<p>BOGORODSK AIRFIELD NE EDGE OF BOGORODSK. 6,700 X 6,000 FT SOD LANDING AREA, SERVICEABLE. AIRCRAFT -- ONE PROBABLE CAB.</p>	5607N 04332E	0154		13-H1
25X1D	<p>GORKIY/STRIGINO AIRFIELD 8 NM SW OF GORKIY. 6,000 X 220 FT N/S CONCRETE RUNWAY, SERVICEABLE. 3,000 X 250 FT NE/SW CONCRETE RUNWAY, SERVICEABLE.</p>	5613N 04347E	0154		13-G
25X1D	<p>AIRCRAFT [REDACTED] ONE MEDIUM SWEEP- WING, 6 MEDIUM STRAIGHT-WING, AND 3 SMALL POSSIBLE AIRCRAFT. [REDACTED] ONE MEDIUM SWEEP-WING, 2 SMALL SWEEP-WING, ONE LARGE SWEEP-WING, ONE MEDIUM STRAIGHT-WING, AND 4 SMALL PROBABLE SWEEP-WING.</p>				
25X1D	<p>GORKIY/SOROMOVO AIRFIELD NO APPARENT CHANGE [REDACTED]</p>	5619N 04348E	0154		13-F
25X1D	<p>AIRCRAFT [REDACTED] 34 MEDIUM STRAIGHT-WING AND 32 SMALL PROBABLE AIRCRAFT. [REDACTED] 10 SMALL PROBABLE SWEEP-WING AND 2 LARGE STRAIGHT-WING.</p>				

TOP SECRET

NPIC/R-714/64

25X1
25X1

	Target	Coordinates	WAC	Target Numbers	
				BE	NPIC
25X1D	[REDACTED]			25X1A	
25X1D	PRAVDINSK AIRFIELD NO APPARENT CHANGE [REDACTED]	5631N 04329E	0154	[REDACTED]	47
25X1D	AIRCRAFT -- [REDACTED] 28 SMALL PROBABLE SWEEP-WING. [REDACTED] APPROXIMATELY 35				
25X1A	SMALL SWEEP-WING AND 2 SMALL STRAIGHT-WING.				
25X1D	[REDACTED]				
25X1D	VYDROPUZHSK AREA, AIRFIELD ONE NM SE OF VYDROPUZHSK. 3,950 X 275 FT NNW/SSE SOD RUNWAY, SERVICEABLE. AIRCRAFT -- NONE OBSERVED.	5721N 03452E	0154		130
25X1D	[REDACTED]				
25X1D	BORISOVSKIY AIRFIELD NO APPARENT CHANGE [REDACTED]	5739N 03406E	0154		101
25X1A	AIRCRAFT -- ONE PROBABLE CRATE AND 53 SMALL AIRCRAFT.				
25X1D	[REDACTED]				
25X1D	TORZHOK AIRFIELD EAST EDGE OF TORZHOK. 7,000 X 5,800 FT N/S SOD LANDING AREA, SERVICEABLE. AIRCRAFT -- 11 HELICOPTERS.	5702N 03500E	0154		60
25X1A	[REDACTED]				
25X1D	[REDACTED]				
25X1D	LIKHOSSLAVL/KRYUCHKOVO AIRFIELD 3.5 NM SE OF LIKHOSSLAVL.	5704N 03530E	0154		60-A

25X1

TOP SECRET

TOP SECRET

NPIC/R-714/64

25X1

25X1

25X1

25X1D

25X1A

25X1D

25X1D

25X1D

25X1A

25X1D

25X1D

25X1D

25X1D

Target	Coordinates	WAC	Target Numbers	
			BE	NPIC
9,100 X 250 FT NW/SE GRADED EARTH RUNWAY, SERVICEABLE. AIRCRAFT -- NONE OBSERVED. [REDACTED]			25X1A	
BEZHETSK AIRFIELD 4 NM SSW OF BEZHETSK. 8,200 X 200 FT NW/SE CONCRETE RUNWAY, SERVICEABLE. AIRCRAFT -- NONE OBSERVED. [REDACTED]	5743N 03639E	0154	[REDACTED]	2
YAROSLAVL AIRFIELD NO APPARENT CHANGE [REDACTED] AIRCRAFT -- 2 STRAIGHT-WING. [REDACTED]	5735N 03954E	0154	[REDACTED]	70-A
IVANOVO AIRFIELD WEST 3.7 NM WEST OF IVANOVO. 6,600 X 200 FT E/W PREPARED SURFACE RUNWAY, PROBABLY UNSERVICEABLE. AIRCRAFT -- NONE OBSERVED. [REDACTED]	5700N 04052E	0154	[REDACTED]	19-E
IVANOVO AIRFIELD NORTH NO APPARENT CHANGE [REDACTED] AIRCRAFT -- 29 CAT/CUB, 41 PROBABLE CAB, AND 31 SMALL STRAIGHT-WING. [REDACTED]	5703N 04059E	0154	[REDACTED]	19
YAROSLAVL/TUNOSHNA AIRFIELD NO APPARENT CHANGE [REDACTED] AIRCRAFT -- 31 POSSIBLE DELTA-WING FIGHTER-	5733N 04009E	0154	[REDACTED]	70-B

TOP SECRET

25X1

TOP SECRET

NPIC/R-714/64

25X1
25X1

	Target	Coordinates	WAC	Target Numbers	
				BE	NPIC
25X1A	TYPE, ONE PROBABLE CAB, 3 SMALL STRAIGHT-WING AND 12 SMALL AIRCRAFT.				
25X1D	[REDACTED]			25X1A	
25X1D	KOSTROMA AIRFIELD 2 NM NE OF KOSTROMA. 5,600 X 300 FT NW/SE CONCRETE/BLACKTOP RUNWAY INCLUDING A 2,000 X 300 FT ASPHALT EXTENSION ON THE SE END AND A 400 X 300 FT ASPHALT EXTENSION ON THE NW END. AIRCRAFT [REDACTED] 7 SMALL FIGHTERS, 4 SMALL STRAIGHT-WING, AND APPROXIMATELY 60 SMALL AIRCRAFT.	5747N 04100E	0154		29-A
25X1D	[REDACTED] AT LEAST 36 SMALL POSSIBLE				
25X1A	AIRCRAFT.				
25X1D	[REDACTED]				
25X1D	YOSHKAR-OLA AREA, AIRFIELD 4.5 NM NORTH OF YOSHKAR-OLA. APPROXIMATELY 4,000 X 300 FT GRADED EARTH RUNWAY, SERVICEABLE. AIRCRAFT -- 3 POSSIBLE MEDIUM STRAIGHT-WING.	5642N 04753E	0155		15-N
25X1D	[REDACTED]			25X1A	
25X1D	YOSHKAR-OLA AIRFIELD NO APPARENT CHANGE [REDACTED]	5639N 04802E	0155		15-B
25X1A	AIRCRAFT -- 8 POSSIBLE AIRCRAFT.				
25X1D	[REDACTED]				
25X1D	[REDACTED]				
25X1D	YANAU AIRFIELD NO APPARENT CHANGE [REDACTED]	5616N 05458E	0155		27

TOP SECRET

25X1

TOP SECRET

NPIC/R-714/64

25X1

25X1

25X1

	Target	Coordinates	WAC	Target Numbers	
				BE	NPIC
25X1D	AIRCRAFT -- ONE CAB. [REDACTED]			25X1A	
25X1D	KIROV AIRFIELD NORTH NO APPARENT CHANGE [REDACTED] AIRCRAFT -- ONE PROBABLE CAT/CUB, 2 CRATE, AND 7 CAB. [REDACTED]	5838N 04935E	0155	[REDACTED]	5-L
25X1D	SVERDLOVSK/ARAMIL AIRFIELD NO APPARENT CHANGE [REDACTED] AIRCRAFT -- 4 POSSIBLE AIRCRAFT. [REDACTED]	5642N 06047E	0156	[REDACTED]	26-Q
25X1D	PERM AIRFIELD NO APPARENT CHANGE [REDACTED] AIRCRAFT -- ONE MEDIUM SWEEP-WING, 4 MEDIUM STRAIGHT-WING, AND 6 POSSIBLE AIRCRAFT. [REDACTED]	5757N 05611E	0156	[REDACTED]	16-R
25X1D	LENINSK-KUZHENTSKIY AIRFIELD NO APPARENT CHANGE [REDACTED] AIRCRAFT -- 27 CRATE. [REDACTED]	5439N 08602E	0161	[REDACTED]	11-A
25X1D	KEMEROVO AIRFIELD SOUTHEAST NO APPARENT CHANGE [REDACTED] AIRCRAFT -- ONE CAT/CUB, ONE CAB, ONE CRATE, AND 24 SMALL AIRCRAFT. [REDACTED]	5517N 08607E	0161	[REDACTED]	10-E
25X1D	OMSK AIRFIELD SOUTHWEST NO APPARENT CHANGE [REDACTED] AIRCRAFT -- 2 LARGE SWEEP-WING, 3 LARGE STRAIGHT-WING, APPROXIMATELY 65 MEDIUM [REDACTED]	5457N 07319E	0163	[REDACTED]	5-I

TOP SECRET

25X1

TOP SECRET

25X1

25X1

25X1

25X1A

25X1D

25X1D

25X1D

25X1D

25X1D

25X1D

25X1D

25X1D

25X1D

Target	Coordinates	WAC	Target Numbers	
			BE	NPIC
STRAIGHT-WING, AND 5 SMALL PROBABLE AIRCRAFT.			25X1A	
[REDACTED]				
OMSK AIRFIELD EAST NO APPARENT CHANGE [REDACTED] AIRCRAFT -- APPROXIMATELY 29 PROBABLE FIGHTERS AND ONE MEDIUM STRAIGHT-WING.	5458N 07333E	0163		5-G
[REDACTED]				
UVELSKIY AIRFIELD NO APPARENT CHANGE [REDACTED] AIRCRAFT -- ONE LARGE STRAIGHT-WING AND 4 SMALL PROBABLE AIRCRAFT.	5424N 06121E	0164		26
[REDACTED]				
CHELYABINSK/BAKAL AIRFIELD 4.5 NM NW OF CHELYABINSK. APPROXIMATELY 8,000 X 200 FT NW/SE. PROBABLY GRADED EARTH RUNWAY, SERVICEABLE. APPROXIMATELY 8,000 X 200 FT PARALLEL NW/SE SOD RUNWAY, SERVICEABLE. AIRCRAFT -- ONE BEAR, ONE BADGER, ONE PROBABLE CUB, AND 37 SMALL AIRCRAFT.	5516N 06118E	0164		3-H
[REDACTED]				
SYZRAN AIRFIELD NORTHEAST NO APPARENT CHANGE [REDACTED] AIRCRAFT -- ONE CRATE.	5314N 04832E	0165		28-A
[REDACTED]				
BOBROVKA AIRFIELD NO APPARENT CHANGE [REDACTED] AIRCRAFT -- 55 SMALL SWEEP-WING FIGHTERS AND 2 SMALL STRAIGHT-WING.	5309N 05042E	0165		5

25X1

TOP SECRET

TOP SECRET

NPIC/R-714/64

25X1

25X1

25X1

25X1A

25X1D

25X1D

25X1D

25X1D

25X1D

Target	Coordinates	WAC	Target Numbers	
			BE	NPIC
[REDACTED]			25X1A	
[REDACTED]				
KINEL-CHERKASSY AIRFIELD 2.5 NM EAST OF KINEL-CHERKASSY. 7,000 X 190 FT N/S CONCRETE RUNWAY, SERVICEABLE. 7,600 X 240 FT ENE/WSW GRADED EARTH RUNWAY, SERVICEABLE. 7,600 X 240 FT ENE/WSW GRADED EARTH RUNWAY, SERVICEABLE. 4,500 X 210 FT NW/SE GRADED EARTH RUNWAY, SERVICEABLE. AIRCRAFT -- 88 FAGOT/FRESCO.	5328N 05134E	0165		16
[REDACTED]				
BUGURUSLAN AREA, AIRFIELD 15 NM SSE OF BUGURUSLAN. 3,000 X 4,100 FT NNE/SSW SOD LANDING AREA, SERVICEABLE. AIRCRAFT -- 19 COLT.	5322N 05229E	0165		7-A
[REDACTED]				
KAZAN AIRFIELD 3 NM ESE OF KAZAN. 6,800 X 250 FT NW/SE AND 3,400 X 250 FT NNE/SSW PREPARED SURFACE RUNWAYS, SERVICEABLE. 4,000 X 300 FT NNW/SSE AUXILIARY SOD LANDING STRIP, PROBABLY SERVICEABLE. AIRCRAFT -- 4 MEDIUM STRAIGHT-WING AND 11 SMALL STRAIGHT-WING.	5547N 04913E	0165		15
[REDACTED]				
KAZAN AIRFIELD NORTH NO APPARENT CHANGE	5552N 04908E	0165		14-H
[REDACTED]				

TOP SECRET

25X1

TOP SECRET

NPIC/R-714/64

25X1
25X1

	Target	Coordinates	WAC	Target Numbers	
				BE	NPIC
25X1D	AIRCRAFT -- 14 PROBABLE BLINDER, 7 PROBABLE BADGER, AND 3 STRAIGHT-WING TRANSPORTS. [REDACTED]			25X1A	
25X1D	LIPETSK AIRFIELD WEST NO APPARENT CHANGE IN VISIBLE PORTIONS [REDACTED]	5238N 03928E	0166	[REDACTED]	11
25X1D	[REDACTED] FIFTY PERCENT OF RUNWAY CLOUD COVERED. AIRCRAFT -- APPROXIMATELY 9 SMALL POSSIBLE AIRCRAFT.				
25X1D	[REDACTED]				
25X1D	BARANOVKA AIRFIELD NO APPARENT CHANGE [REDACTED] AIRCRAFT -- ONE LARGE STRAIGHT-WING, 6 MEDIUM STRAIGHT-WING, AND 17 SMALL PROBABLE SWEEP-WING.	5208N 04658E	0166		4
25X1A	[REDACTED]				
25X1D	[REDACTED]				
25X1D	VOLSK AIRFIELD NO APPARENT CHANGE [REDACTED] AIRCRAFT [REDACTED] 5 MEDIUM STRAIGHT-WING AND 4 SMALL PROBABLE STRAIGHT-WING.	5202N 04720E	0166		33-E
25X1D	[REDACTED] ONE MEDIUM STRAIGHT-WING AND 5 SMALL POSSIBLE AIRCRAFT.				
25X1D	[REDACTED]				
25X1D	PENZA AIRFIELD SOUTH NO APPARENT CHANGE [REDACTED] AIRCRAFT -- 3 MEDIUM STRAIGHT-WING AND 16 SMALL STRAIGHT-WING.	5307N 04502E	0166		17
25X1D	[REDACTED]				

TOP SECRET

25X1

TOP SECRET

NPIC/R-714/64

25X1

25X1

25X1

25X1D

25X1D

25X1A

25X1D

25X1D

25X1D

25X1D

25X1D

25X1D

25X1A

25X1D

25X1D

25X1A

Target	Coordinates	WAC	Target Numbers	
			BE	NPIC
RYAZAN AREA, AIRFIELD 10.5 NM SE OF RYAZAN. 4,000 X 2,400 FT NE/SW SOD LANDING AREA, SERVICEABLE. AIRCRAFT -- 2 STRAIGHT-WING AND 18 POSSIBLE STRAIGHT-WING.	5430N 03957E	0166	25X1A	20-L
RYAZAN/DYAGILEVO AIRFIELD NO APPARENT CHANGE AIRCRAFT -- 45 BADGER AND 4 POSSIBLE BEAR.	5439N 03935E	0166		20-B
LYAMVIR, AIRFIELD NO APPARENT CHANGE AIRCRAFT -- 4 SMALL SWEEP-WING AND 18 SMALL STRAIGHT-WING.	5417N 04509E	0166		70
MURUM AIRFIELD NO APPARENT CHANGE AIRCRAFT -- ONE MEDIUM STRAIGHT-WING AND 27 POSSIBLE AIRCRAFT.	5526N 04219E	0166		15-A
AIRCRAFT -- 2 MEDIUM AND 2 SMALL POSSIBLE AIRCRAFT.				
OREL AIRFIELD SOUTHWEST NO APPARENT CHANGE AIRCRAFT -- APPROXIMATELY 40 SMALL AIRCRAFT.	5256N 03600E	0167		65

25X1

TOP SECRET

TOP SECRET

NPIC/R-714/64

25X1
25X1

25X1

	Target	Coordinates	WAC	Target Numbers	
				BE	NPIC
25X1D	[REDACTED]			25X1A	
25X1D	KRICHEV AIRFIELD	5344N 03155E	0167		33
25X1A	NO APPARENT CHANGE [REDACTED] AIRCRAFT -- AT LEAST 29 SMALL SWEEP-WING.				
25X1D	[REDACTED]				
25X1D	SESHCHA AIRFIELD	5343N 03321E	0167		75
25X1A	NO APPARENT CHANGE [REDACTED] AIRCRAFT -- AT LEAST 12 MEDIUM STRAIGHT-WING.				
25X1D	[REDACTED]				
25X1D	BRYANSK AIRFIELD	5316N 03420E	0167		8-A
25X1A	NO APPARENT CHANGE [REDACTED] AIRCRAFT -- ONE MEDIUM STRAIGHT-WING AND 3 SMALL STRAIGHT-WING.				
25X1D	[REDACTED]				
25X1D	YEFREMOV AIRFIELD	5308N 03813E	0167		88-A
25X1A	NO APPARENT CHANGE [REDACTED] AIRCRAFT -- AT LEAST 15 SMALL AIRCRAFT.				
25X1D	[REDACTED]				
25X1D	POCHINOK AIRFIELD	5421N 03229E	0167		69
25X1A	NO APPARENT CHANGE [REDACTED] AIRCRAFT -- 2 MEDIUM STRAIGHT-WING AND AT LEAST 28 SMALL SWEEP-WING.				
25X1D	[REDACTED]				
	SMOLENSK AIRFIELD	5449N 03201E	0167		77-A
	1.5 NM NORTH OF SMOLENSK.				

25X1

TOP SECRET

25X1

Approved For Release 2002/11/15 : CIA-RDP78B04560A002700010046-9

TOP SECRET

NPIC/R-714/64

25X1

25X1

25X1A

25X1D

25X1D

25X1A

25X1D

25X1D

25X1D

25X1D

25X1A

25X1D

25X1D

Target	Coordinates	WAC	Target Numbers	
			BE	NPIC
6,600 X 200 FT E/W CONCRETE RUNWAY, SERVICEABLE. 1,950 FT EXTENSION UNDER CONSTRUCTION AT WEST END OF RUNWAY. AIRCRAFT -- 8 MEDIUM STRAIGHT-WING AND 20 PROBABLE SMALL AIRCRAFT.			25X1A	
ANISOVO GORODISHCHE AIRFIELD NO APPARENT CHANGE AIRCRAFT -- 9 MEDIUM SWEEP-WING AND 10 MEDIUM POSSIBLE SWEEP-WING.	5414N 03422E	0167		3
KALUGA/DRESHKOVA AIRFIELD NO APPARENT CHANGE AIRCRAFT -- APPROXIMATELY 37 SMALL AIRCRAFT.	5428N 03604E	0167		23
TULA AIRFIELD NORTH NO APPARENT CHANGE AIRCRAFT -- 27 LARGE STRAIGHT-WING.	5414N 03736E	0167		83-A
TULA AREA, AIRFIELD 14 NM NW OF TULA. 6,800 X 260 FT NW/SE GRADED EARTH RUNWAY, SERVICEABLE. AIRCRAFT -- 17 LARGE/MEDIUM STRAIGHT-WING.	5416N 03713E	0167		83-K
ADUYEVO AREA, POSSIBLE AIRFIELD ONE NM NORTH OF ADUYEVO.	5500N 03600E	0167		143

25X1

TOP SECRET

Approved For Release 2002/11/15 : CIA-RDP78B04560A002700010046-9

TOP SECRET

NPIC/R-714/64

25X1
25X1

25X1

	Target	Coordinates	WAC	Target Numbers	
				BE	NPIC
25X1D	7,800 X 150 FT NE/SW POSSIBLE LANDING STRIP, NATURAL SURFACE, SERVICEABILITY UNDETERMINED. AIRCRAFT -- NONE OBSERVED.			25X1A	
25X1D	BOROVSK AIRFIELD NO APPARENT CHANGE AIRCRAFT -- 4 MEDIUM STRAIGHT-WING.	5513N 03637E	0167		7
25X1D					
25X1D	KUBINKA AIRFIELD NO APPARENT CHANGE AIRCRAFT -- ONE PROBABLE CRATE AND 67 SMALL AIRCRAFT.	5537N 03639E	0167		34-A
25X1A					
25X1D					
25X1D	MOSCOW/DOMODEDOVO AIRFIELD NO APPARENT CHANGE AIRCRAFT -- 12 MEDIUM SWEEP-WING AND 2 MEDIUM PROBABLE STRAIGHT-WING.	5524N 03754E	0167		114
25X1D					
25X1D	MOSCOW/OSTAFYEVO AIRFIELD NO APPARENT CHANGE AIRCRAFT -- 18 CRATE AND 6 PROBABLE COOT.	5530N 03730E	0167		49
25X1A					
25X1D					
25X1D	MOSCOW/VNUKOVO AIRFIELD NO APPARENT CHANGE AIRCRAFT -- 12 CLEAT, 17 CAMEL, 11 COOKPOT, 36 PROBABLE COOT, 7 CRATE, 5 CAB, AND 17 STRAIGHT-WING.	5535N 03716E	0167		46-0
25X1D					

25X1

TOP SECRET

NPIC/R-714/64

25X1

25X1

25X1

	Target	Coordinates	WAC	Target Numbers	
				BE	NPIC
				25X1A	
25X1D	MOSCOW/FILI AIRFIELD NO APPARENT CHANGE [REDACTED]	5546N 03729E	0167		46-I
25X1D	AIRCRAFT -- ONE BOUNDER. [REDACTED]				
25X1D	MOSCOW AIRFIELD CENTRAL NO APPARENT CHANGE [REDACTED]	5547N 03732E	0167		46-K
25X1A	AIRCRAFT -- 2 CRATE AND 8 COOT. [REDACTED]				
25X1D	[REDACTED]				
25X1D	MOSCOW/SHEREMETYEVO AIRFIELD NO APPARENT CHANGE [REDACTED]	5559N 03724E	0167		92
25X1D	AIRCRAFT -- 6 CLEAT, 3 PROBABLE COOT, 11 MEDIUM SWEEP-WING, 39 MEDIUM STRAIGHT-WING, AND 3 SMALL AIRCRAFT. [REDACTED]				
25X1D	MOSCOW/RAMENSKOYE AIRFIELD NO APPARENT CHANGE [REDACTED]	5533N 03808E	0167		50
25X1D	AIRCRAFT -- ONE BOUNDER, 6 POSSIBLE BLINDER, ONE POSSIBLE CLASSIC, 12 LARGE SWEEP-WING, 15 MEDIUM SWEEP-WING, AND 18 STRAIGHT-WING. [REDACTED]				
25X1D	MOSCOW/SHCHELKOVO AIRFIELD NO APPARENT CHANGE [REDACTED]	5553N 03802E	0167		51
25X1A	AIRCRAFT -- 48 UNIDENTIFIED AIRCRAFT. [REDACTED]				
25X1D	[REDACTED]				
25X1D	BREST AIRFIELD NO APPARENT CHANGE [REDACTED]	5207N 02339E	0168		14-H
25X1D	AIRCRAFT [REDACTED] 2 MEDIUM STRAIGHT- [REDACTED]				

TOP SECRET

25X1

TOP SECRET

NPIC/R-714/64

25X1
25X1

25X1

25X1D

25X1D

25X1D

25X1A

25X1D

25X1D

25X1D

25X1D

25X1D

25X1D

25X1D

25X1D

25X1D

25X1D

25X1D

25X1D

Target

Coordinates

WAC

Target Numbers

BE

NPIC

WING, 3 SMALL STRAIGHT-WING, AND 2 SMALL
POSSIBLE STRAIGHT-WING.

25X1A

BEREZA AIRFIELD
NO APPARENT CHANGE [REDACTED]
AIRCRAFT [REDACTED] AT LEAST 25 POSSIBLE
AIRCRAFT. [REDACTED] UNDETERMINED NUMBER OF
AIRCRAFT. [REDACTED]

5233N 02454E 0168

6

PRUZHANY AIRFIELD
NO APPARENT CHANGE [REDACTED]
AIRCRAFT [REDACTED] APPROXIMATELY 9
POSSIBLE AIRCRAFT. [REDACTED] ONE SMALL
POSSIBLE STRAIGHT-WING. [REDACTED] 3
POSSIBLE AIRCRAFT. [REDACTED]

5235N 02423E 0168

61

RUZHANY AREA, AIRFIELD
NO APPARENT CHANGE [REDACTED]
AIRCRAFT [REDACTED] 4 POSSIBLE AIRCRAFT.

5252N 02450E 0168

172

PINSK AIRFIELD WEST
NO APPARENT CHANGE [REDACTED]
AIRCRAFT [REDACTED] ONE PROBABLE

5207N 02558E 0168

54

TOP SECRET

25X1

TOP SECRET

NPIC/R-714/64

25X1

25X1

25X1

	Target	Coordinates	WAC	Target Numbers	
				BE	NPIC
25X1D	MEDIUM STRAIGHT-WING. [REDACTED] 2 LARGE STRAIGHT-WING.				
25X1D	[REDACTED]			25X1A	
25X1D	[REDACTED]				
25X1A	BOBROVICH AIRFIELD NO APPARENT CHANGE [REDACTED] AIRCRAFT -- 12 SMALL SWEPT-WING, ONE LARGE STRAIGHT-WING, AND 2 SMALL STRAIGHT-WING.	5216N 02922E	0168		10
25X1D	[REDACTED]				
25X1D	GRODNO AIRFIELD 4 NM SW OF GRODNO. TWO 5,000 X 150 FT ENE/WSW PARALLEL SOD RUNWAYS, SERVICEABLE. AIRCRAFT [REDACTED] ONE PROBABLE BEAGLE AND 2 SMALL AIRCRAFT.	5338N 02344E	0168		22-D
25X1D	[REDACTED]				
25X1D	[REDACTED]				
25X1D	ROSS AIRFIELD NO APPARENT CHANGE [REDACTED] AIRCRAFT [REDACTED] AT LEAST 25 SMALL SWEPT-WING AND ONE MEDIUM TRANSPORT. [REDACTED] APPROXIMATELY 42 SMALL SWEPT-WING. [REDACTED] 6 POSSIBLE AIRCRAFT.	5318N 02422E	0168		63
25X1D	[REDACTED]				
25X1A	[REDACTED]				
25X1D	[REDACTED]				
25X1D	[REDACTED]				
25X1D	SHCHUCHIN AIRFIELD JUST EAST OF SHCHUCHIN. 8,250 X 215 FT N/S CONCRETE RUNWAY,	5337N 02446E	0168		64

25X1

TOP SECRET

TOP SECRET

NPIC/R-714/64

25X1
25X1

25X1

25X1D

25X1D

25X1A

25X1D

25X1D

25X1D

25X1D

25X1A

25X1D

25X1D

25X1A

25X1D

25X1A

25X1D

25X1D

SERVICEABLE.
AIRCRAFT [REDACTED] AT LEAST 30 PROBABLE
BEAGLE AND 32 POSSIBLE SMALL AIRCRAFT.
[REDACTED] 39 BEAGLE AND APPROXIMATELY
23 SMALL SWEEP-WING.

LIDA AIRFIELD
NO APPARENT CHANGE [REDACTED]
AIRCRAFT [REDACTED] APPROXIMATELY 60
SMALL POSSIBLE AIRCRAFT. [REDACTED]
APPROXIMATELY 50 FIGHTERS.

BARANOVICHI AIRFIELD
NO APPARENT CHANGE [REDACTED]
AIRCRAFT -- 13 BLINDER, 20 BADGER, ONE
LARGE SWEEP-WING, AND 44 FIGHTER-TYPE.

MINSK/MACHULISHCHE AIRFIELD
8 NM SOUTH OF MINSK.
10,250 X 300 FT NNW/SSE CONCRETE RUNWAY,
SERVICEABLE.
AIRCRAFT -- NONE OBSERVED.

MINSK/SLEPYANKA AIRFIELD
NO APPARENT CHANGE [REDACTED]

Coordinates

WAC

Target Numbers

BE

NPIC

5352N 02522E

0168

25X1A

40-B

5306N 02603E

0168

3

5347N 02734E

0168

47

5355N 02742E

0168

47-E

TOP SECRET

25X1

TOP SECRET

NPIC/R-714/64

25X1

25X1

25X1

25X1D

25X1D

25X1A

25X1D

25X1D

25X1D

25X1D

25X1A

25X1D

25X1D

25X1D

25X1D

25X1D

25X1A

25X1D

25X1D

Target	Coordinates	WAC	Target Numbers	
			BE	NPIC
AIRCRAFT -- ONE MEDIUM STRAIGHT-WING. [REDACTED]			25X1A	
BOBRUYSK AIRFIELD NO APPARENT CHANGE [REDACTED] AIRCRAFT -- 38 BADGER, 2 POSSIBLE BADGER, ONE MEDIUM STRAIGHT-WING, AND 3 POSSIBLE STRAIGHT-WING. [REDACTED]	5306N 02912E	0168		11
CHERNYAKHOVSK AIRFIELD NO APPARENT CHANGE [REDACTED] AIRCRAFT [REDACTED] APPROXIMATELY 100 BEAGLE, 4 SWEEP-WING FIGHTERS, AND 4 POSSIBLE CAB. [REDACTED] 72 BEAGLE, ONE FAGOT/ FRESCO, AND 5 PROBABLE CAB. [REDACTED]	5436N 02147E	0168		17-A
KAUNAS AIRFIELD NO APPARENT CHANGE [REDACTED] AIRCRAFT [REDACTED] ONE STRAIGHT-WING MEDIUM TRANSPORT, 4 SMALL STRAIGHT-WING, AND AT LEAST 8 PROBABLE HELICOPTERS. [REDACTED] [REDACTED] 10 MEDIUM STRAIGHT-WING AND 8 POSSIBLE HELICOPTERS. [REDACTED]	5453N 02353E	0168		29-A
VALKININKAS AREA, AIRFIELD ONE NM NORTH OF VALKININKAS. APPROXIMATELY 7,000 X 1,500 FT ENE/WSW.	5422N 02450E	0168		174

TOP SECRET

25X1

25X1

Approved For Release 2002/11/15 : CIA-RDP78B04560A002700010046-9

TOP SECRET

NPIC/R-714/64

25X1

25X1

Target	Coordinates	WAC	Target Numbers	
			BE	NPIC
<p>IRREGULARLY SHAPED SOD LANDING AREA, SERVICEABLE. AIRCRAFT -- NONE OBSERVED.</p>			25X1A	
<p>KARMELAVA AIRFIELD NO APPARENT CHANGE AIRCRAFT ONE MEDIUM STRAIGHT-WING AND 6 SMALL STRAIGHT-WING.</p>	5458N 02405E	0168		29-B
<p>VILNIUS AIRFIELD 1.5 NM SOUTH OF VILNIUS. 5,500 X 130 FT NNE/SSW CONCRETE RUNWAY AND 4,000 X 170 FT NNW/SSE BLACKTOP RUNWAY, BOTH SERVICEABLE. AIRCRAFT -- 2 MEDIUM SWEPT-WING, 4 MEDIUM STRAIGHT-WING, AND 4 SMALL STRAIGHT-WING.</p>	5439N 02517E	0168		79-F
<p>MOLODECHNO AIRFIELD 3.8 NM SOUTH OF MOLODECHNO. APPROXIMATELY 9,800 X 410 FT NNE/SSW SOD RUNWAY, SERVICEABLE. APPROXIMATELY 6,400 X 115 FT NNE/SSW PROBABLY ASPHALT RUNWAY, SERVICEABLE. FACILITIES INCLUDE 2 PARALLEL TAXIWAYS WITH INTERCONNECTING CROSS TAXIWAYS, ONE ADMINISTRATION/OPERATIONS BUILDING, ONE SUPPORT BUILDING, AND A SECURED STORAGE AREA CONTAINING 7 BUILDINGS/REVTMENTS.</p>	5415N 02652E	0168		182-B

25X1D

25X1D

25X1D

25X1D

25X1D

25X1D

TOP SECRET

Approved For Release 2002/11/15 : CIA-RDP78B04560A002700010046-9

25X1

TOP SECRET

NPIC/R-714/64

25X1

25X1

25X1

	Target	Coordinates	WAC	Target Numbers	
				BE	NPIC
25X1D	AIRCRAFT -- NONE OBSERVED. [REDACTED]			25X1A	
25X1D	SMORGON AIRFIELD NO APPARENT CHANGE [REDACTED] AIRCRAFT -- 2 SMALL STRAIGHT-WING. [REDACTED]	5431N 02619E	0168		68
25X1D	KURENETS AIRFIELD 5 NM NORTH OF VILEYKA. 9,000 X 350 FT WNW/ESE GRADED EARTH LANDING STRIP, SERVICEABLE. AIRCRAFT -- NONE OBSERVED. [REDACTED]	5434N 02654E	0168		155-A
25X1D	PALANGA AIRFIELD NO APPARENT CHANGE [REDACTED] AIRCRAFT [REDACTED] ONE SMALL STRAIGHT-WING. [REDACTED]	5558N 02106E	0168		52
25X1D	KEDAINIAI AIRFIELD JUST NORTH OF KEDAINIAI. 6,600 X 195 FT NNW/SSE CONCRETE RUNWAY, SERVICEABLE. AIRCRAFT [REDACTED] 23 POSSIBLE CUB. [REDACTED] 20 MEDIUM STRAIGHT-WING. [REDACTED]	5519N 02357E	0168		30
25X1D	SIAULIAI AIRFIELD NO APPARENT CHANGE [REDACTED] AIRCRAFT [REDACTED] 18 BEAR, 7 PROBABLE	5553N 02323E	0168		65-A

TOP SECRET

25X1

TOP SECRET

NPIC/R-714/64

25X1

25X1

25X1

25X1D

25X1A

25X1D

25X1D

25X1D

25X1D

25X1A

25X1D

25X1D

25X1A

25X1D

25X1D

25X1A

25X1D

Target	Coordinates	WAC	Target Numbers	
			BE	NPIC
<p>BISON, 19 PROBABLE BEAGLE, 11 POSSIBLE DELTA-WING FIGHTERS, 4 SWEEP-WING FIGHTERS, AND APPROXIMATELY 25 FIGHTERS. [REDACTED] 8</p> <p>BISON, 2 BISON/BEAR, 16 BEAR, 13 PROBABLE BEAGLE, 6 SWEEP-WING FIGHTERS, 32 PROBABLE FIGHTERS, 4 STRAIGHT-WING MEDIUM, 5 UNIDENTIFIED, AND 7 POSSIBLE AIRCRAFT.</p>			25X1A	
<p>PANEVEZYS AIRFIELD</p> <p>NO APPARENT CHANGE [REDACTED]</p> <p>AIRCRAFT [REDACTED] ONE LARGE STRAIGHT-WING AND AT LEAST 21 SMALL POSSIBLE SWEEP-WING. [REDACTED] 3 LARGE STRAIGHT-WING, 3 MEDIUM SWEEP-WING, AND APPROXIMATELY 80 SMALL SWEEP-WING.</p>	5544N 02428E	0168		53
<p>POSTAVY AIRFIELD</p> <p>NO APPARENT CHANGE [REDACTED]</p> <p>AIRCRAFT -- APPROXIMATELY 40 SMALL POSSIBLE AIRCRAFT.</p>	5507N 02646E	0168		58-A
<p>BRYUSTERORT AIRFIELD</p> <p>NO APPARENT CHANGE [REDACTED]</p> <p>AIRCRAFT -- 3 SMALL STRAIGHT-WING.</p>	5456N 01959E	0169		18

25X1

TOP SECRET

TOP SECRET

NPIC/R-714/64

25X1

25X1

25X1

25X1D

25X1A

25X1D

25X1D

25X1D

25X1A

25X1D

25X1D

25X1D

25X1A

25X1D

25X1D

25X1D

25X1D

Target	Coordinates	WAC	Target Numbers	
			BE	NPIC
[REDACTED]	[REDACTED]	[REDACTED]	25X1A	[REDACTED]
KALININGRAD/YEZAU AIRFIELD NO APPARENT CHANGE [REDACTED] AIRCRAFT -- AT LEAST 24 UNIDENTIFIED AIRCRAFT.	5434N 02036E	0169	[REDACTED]	57-C
[REDACTED]	[REDACTED]	[REDACTED]	[REDACTED]	[REDACTED]
KALININGRAD/DEVAU AIRFIELD NO APPARENT CHANGE [REDACTED] AIRCRAFT -- AT LEAST 17 MEDIUM STRAIGHT-WING AND AT LEAST 4 SMALL STRAIGHT-WING.	5443N 02034E	0169	[REDACTED]	59-A
[REDACTED]	[REDACTED]	[REDACTED]	[REDACTED]	[REDACTED]
KALININGRAD/ZEYERAPPEN AIRFIELD NO APPARENT CHANGE [REDACTED] AIRCRAFT -- 2 SMALL SWEPT-WING.	5445N 02016E	0169	[REDACTED]	59
[REDACTED]	[REDACTED]	[REDACTED]	[REDACTED]	[REDACTED]
KALININGRAD/PROVEREN AIRFIELD NO APPARENT CHANGE [REDACTED] AIRCRAFT -- 28 BLINDER AND 8 BADGER.	5446N 02025E	0169	[REDACTED]	58
[REDACTED]	[REDACTED]	[REDACTED]	[REDACTED]	[REDACTED]
KALININGRAD/KHRABROVO AIRFIELD NO APPARENT CHANGE [REDACTED] AIRCRAFT -- ONE LARGE STRAIGHT-WING AND 35 MEDIUM STRAIGHT-WING.	5453N 02033E	0169	[REDACTED]	57-B
[REDACTED]	[REDACTED]	[REDACTED]	[REDACTED]	[REDACTED]
KALININGRAD/PIONERSKIY AIRFIELD NO APPARENT CHANGE [REDACTED] AIRCRAFT -- 3 BADGER AND 4 SMALL STRAIGHT- WING.	5457N 02015E	0169	[REDACTED]	57-A1

25X1

TOP SECRET

TOP SECRET

NPIC/R-714/64

25X1

25X1

25X1

25X1D

25X1D

25X1D

25X1D

25X1D

25X1D

Target	Coordinates	WAC	Target Numbers	
			BE	NPIC
<p>[REDACTED]</p> <p>SHEROMY AREA, AIRFIELD 2.2 NM EAST OF SHEROMY. 15,000 X 500 FT NE/SW GRADED EARTH LANDING STRIP, PROBABLY UNSERVICEABLE. AIRCRAFT -- NONE OBSERVED.</p>	5424N 15817E	0194	25X1A	24
<p>[REDACTED]</p> <p>NIKOLAYEVSK-NA-AMURE AIRFIELD 2 NM WNW OF NIKOLAYEVSK-NA-AMURE. 6,500 X 270 FT E/W CONCRETE AND BLACKTOP RUNWAY (4,000 FT CONCRETE AND 2,500 FT BLACKTOP), SERVICEABLE. AIRCRAFT -- NONE OBSERVED.</p>	5309N 14040E	0196		6-A
<p>[REDACTED]</p> <p>UST-ORDYNSKIY AIRFIELD JUST NW OF UST-ORDYNSKIY. APPROXIMATELY 7,000 X 500 FT WNW/ESE SOD LANDING STRIP, SERVICEABLE. AIRCRAFT -- NONE OBSERVED.</p>	5248N 10445E	0200		12
<p>[REDACTED]</p> <p>DOMNA AIRFIELD NO APPARENT CHANGE [REDACTED] AIRCRAFT -- 6 SMALL STRAIGHT-WING.</p>	5155N 11308E	0201		2
<p>[REDACTED]</p> <p>BORZYA AIRFIELD NORTHWEST 5 NM WNW OF BORZYA. 15,000 X 455 FT E/W GRADED EARTH RUNWAY, SERVICEABLE. 9,950 X 200 FT ENE/WSW RUNWAY, PROBABLY BEING RESURFACED WITH BLACKTOP, PROBABLY</p>	5024N 11623E	0202		3-A

TOP SECRET

25X1

TOP SECRET

NPIC/R-714/64

25X1

25X1

25X1

25X1A

25X1D

25X1A

25X1D

25X1D

25X1A

25X1D

25X1D

25X1A

25X1D

Target	Coordinates	WAC	Target Numbers	
			BE	NPIC
UNSERVICEABLE. AIRCRAFT -- 7 POSSIBLE BADGER AND ONE PROBABLE CAMEL. [REDACTED]			25X1A	
BLAGOVESHCHENSK AIRFIELD NORTHWEST 11.2 NM NNW OF BLAGOVESHCHENSK. 5,800 X 190 FT NNE/SSW BLACKTOP RUNWAY BEING RESURFACED AT THE NORTH END, UNSERVICEABLE. AIRCRAFT -- NONE OBSERVED. [REDACTED]	5025N 12725E	0203		8-P
ZAVITINSK AIRFIELD NORTHEAST NO APPARENT CHANGE AIRCRAFT -- 60 CAT/CUB. [REDACTED]	5011N 12931E	0203		31-B
UKRAINA AIRFIELD NO APPARENT CHANGE AIRCRAFT -- 42 BISON/BEAR, 23 BADGER, AND 4 STRAIGHT-WING. [REDACTED]	5110N 12826E	0203		28
KOMSOMOLSK-NA-AMURE AIRFIELD SOUTH 7 NM SOUTH OF KOMSOMOLSK-NA-AMURE. 5,800 X 260 FT N/S CONCRETE AND BLACKTOP RUNWAY, SERVICEABLE. 2,600 X 185 FT NNE/SSW CONCRETE RUNWAY, SERVICEABLE. A 1,300 FT EXTENSION IS UNDER CONSTRUCTION AT NORTH END OF N/S RUNWAY. AIRCRAFT -- AT LEAST 9 SMALL POSSIBLE	5024N 13656E	0204		13-F

TOP SECRET

25X1

TOP SECRET

NPIC/R-714/64

25X1

25X1

25X1

25X1D

25X1D

25X1A

25X1D

25X1D

25X1D

25X1A

25X1D

Target	Coordinates	WAC	Target Numbers	
			BE	NPIC
<p>AIRCRAFT.</p> <p>[REDACTED]</p> <p>KOMSOMLSK-NA-AMURE AREA, AIRFIELD 18 NM SE OF KOMSOMLSK-NA-AMURE. N/S NATURAL SURFACE LANDING AREA, SERVICEABLE. PREPARED SURFACE TOUCHDOWN STRIPS INDICATE THAT OPERATIONAL RUNWAY DIMENSIONS ARE 6,100 X 100 FT. PARALLEL TAXIWAY UNDER CONSTRUCTION. AIRCRAFT -- NONE OBSERVED.</p>	5024N 13725E	0204		13-25
<p>[REDACTED]</p> <p>KOMSOMLSK-NA-AMURE AIRFIELD NE EDGE OF KOMSOMLSK-NA-AMURE. 7,950 X 250 FT N/S CONCRETE RUNWAY, SERVICEABLE. (RAIL SPUR CROSSES 870 FT FROM NORTH END OF RUNWAY.) AIRCRAFT -- 20 PROBABLE FITTER, 34 PROBABLE FAGOT/FRESCO, AND 5 MEDIUM STRAIGHT-WING TRANSPORTS.</p>	5036N 13704E	0204	25X1A	13-C
<p>[REDACTED]</p> <p>IVANO FRANKOVSK AIRFIELD ON SW EDGE OF IVANO FRANKOVSK. 6,500 X 280 FT NW/SE CONCRETE RUNWAY, SERVICEABLE. AIRCRAFT [REDACTED] 8 MEDIUM STRAIGHT- WING, 25 SMALL STRAIGHT-WING, AND 31 SMALL PROBABLE AIRCRAFT. [REDACTED] 30 SMALL PROBABLE STRAIGHT-WING.</p>	4853N 02441E	0232		183-A
[REDACTED]				
[REDACTED]				

TOP SECRET

25X1

TOP SECRET

25X1

25X1
25X1

	Target	Coordinates	WAC	Target Numbers	
				BE	NPIC
				25X1A	
25X1D	STRYY AIRFIELD NO APPARENT CHANGE [REDACTED]	4914N 02348E	0232		186
25X1D	AIRCRAFT [REDACTED] 29 POSSIBLE BADGER AND APPROXIMATELY 20 POSSIBLE FIGHTERS.				
25X1D	[REDACTED] 29 BADGER, 14 PROBABLE SWEEP- WING FIGHTERS, AND 6 POSSIBLE SWEEP-WING FIGHTERS.				
25X1A	[REDACTED]				
25X1D	[REDACTED]				
25X1D	SAMBOR AIRFIELD NO APPARENT CHANGE [REDACTED]	4933N 02320E	0232		161-A
25X1A	AIRCRAFT -- APPROXIMATELY 15 SWEEP-WING FIGHTERS AND ONE LARGE HELICOPTER.				
25X1D	[REDACTED]				
25X1D	GORODOK AIRFIELD NO APPARENT CHANGE [REDACTED]	4944N 02340E	0232		47
25X1D	AIRCRAFT [REDACTED] 27 SMALL SWEEP-WING AND 55 SMALL STRAIGHT-WING. [REDACTED] 48				
25X1A	PROBABLE BEAGLE AND 27 SMALL POSSIBLE SWEEP-WING.				
25X1D	[REDACTED]				
25X1D	[REDACTED]				
25X1D	LVOV/SKNILOV AIRFIELD NO APPARENT CHANGE [REDACTED]	4949N 02356E	0232		95-A
25X1D	AIRCRAFT [REDACTED] 6 LARGE STRAIGHT-WING, ONE MEDIUM STRAIGHT-WING, 21 SMALL STRAIGHT- WING, 164 SMALL PROBABLE SWEEP-WING, AND 5 PROBABLE HOUND.				

TOP SECRET

25X1

TOP SECRET

NPIC/R-714/64

25X1

25X1

25X1

25X1D

25X1A

25X1D

25X1D

25X1D

25X1A

25X1D

Target	Coordinates	WAC	Target Numbers	
			BE	NPIC
[REDACTED] 4 LARGE STRAIGHT-WING TRANSPORT, 16 MEDIUM STRAIGHT-WING, 135 PROBABLE SMALL SWEEP-WING FIGHTERS, 25 POSSIBLE SMALL SWEEP-WING FIGHTERS, 8 PROBABLE AIRCRAFT, AND 4 SMALL POSSIBLE AIRCRAFT.			25X1A	
GNOYNO AIRFIELD ONE NM NORTH OF GNOYNO. 6,900 X 140 FT N/S CONCRETE RUNWAY, SERVICEABLE. 7,000 X 300 FT N/S GRADED EARTH LANDING STRIP, SERVICEABLE. AIRCRAFT -- NONE OBSERVED.	5055N 02428E	0232		44
KOLOMYYA AIRFIELD 3 NM EAST OF KOLOMYYA. 6,150 X 200 FT NW/SE CONCRETE RUNWAY, SERVICEABLE. 7,600 X 800 FT PARALLEL SOD LANDING STRIP, PROBABLY SERVICEABLE. AIRCRAFT [REDACTED] 29 SWEEP-WING FIGHTERS AND 3 POSSIBLE SMALL AIRCRAFT.	4832N 02507E	0233		31-A
CHORTKOV AIRFIELD 2.5 NM SW OF CHORTKOV. 8,000 X 170 FT N/S CONCRETE RUNWAY, SERVICEABLE. 9,800 X 290 FT PARALLEL GRADED	4859N 02545E	0233		13

TOP SECRET

25X1

25X1

25X1D
25X1A
25X1D
25X1D

25X1D

25X1D

25X1D

25X1D

25X1D

25X1D

25X1A

Target	Coordinates	WAC	Target Numbers	
			BE	NPIC
EARTH RUNWAY, SERVICEABLE. AIRCRAFT [REDACTED] 5 MEDIUM STRAIGHT-WING, 4 SMALL SWEPT-WING, 6 SMALL, AND 55 SMALL POSSIBLE AIRCRAFT. APPROXIMATELY 12 SMALL AIRCRAFT. [REDACTED]			25X1A	
IVANGOROD AIRFIELD NO APPARENT CHANGE [REDACTED] AIRCRAFT -- 21 STRAIGHT-WING. [REDACTED]	4849N 02947E	0233		20
UMAN AIRFIELD NO APPARENT CHANGE [REDACTED] AIRCRAFT -- 21 SMALL STRAIGHT-WING AND 2 POSSIBLE SWEPT-WING. [REDACTED]	4847N 03013E	0233		59
KHMELNITSKIY AIRFIELD NO APPARENT CHANGE [REDACTED] AIRCRAFT -- ONE SMALL STRAIGHT-WING, 6 PROBABLE SMALL SWEPT-WING, AND ONE POSSIBLE MEDIUM SWEPT-WING. [REDACTED]	4924N 02700E	0233		26-B
STARO-KONSTANTINOV AIRFIELD 1.5 NM ESE OF STARO-KONSTANTINOV. 6,600 X 225 FT WNW/ESE CONCRETE RUNWAY, SERVICEABLE. APPROXIMATELY 6,500 X 200 FT PARALLEL GRADED EARTH RUNWAY IMMEDIATELY NORTH, SERVICEABLE. [REDACTED]	4945N 02716E	0233		55-A
AIRCRAFT -- APPROXIMATELY 73 SMALL SWEPT-WING				

25X1

TOP SECRET

25X1

25X1

25X1

25X1D

25X1D

25X1D

25X1D

25X1D

25X1D

25X1D

25X1D

25X1D

Target	Coordinates	WAC	Target Numbers	
			BE	NPIC
AND 65 MEDIUM STRAIGHT-WING. [REDACTED]			25X1A	
VINNITSA AIRFIELD EAST NO APPARENT CHANGE [REDACTED] AIRCRAFT -- [REDACTED] 24 SMALL POSSIBLE SWEPT-WING [REDACTED] - 2 MEDIUM STRAIGHT- WING AND 31 SMALL POSSIBLE AIRCRAFT.	4915N 02836E	0233	[REDACTED]	64-B
[REDACTED]				
KALINOVKA AIRFIELD NO APPARENT CHANGE [REDACTED] AIRCRAFT [REDACTED] APPROXIMATELY 20 SMALL POSSIBLE AIRCRAFT.	4929N 02833E	0233		22
[REDACTED]				
BERDICHEV AIRFIELD 1.5 NM WEST OF BERDICHEV. 4,000 X 260 FT E/W SOD RUNWAY, SERVICEABLE, DELINEATED BY RUNWAY MARKERS IN A 4,500 X 2,400 FT SOD LANDING AREA, SERVICEABLE. AIRCRAFT -- NONE OBSERVED.	4953N 02831E	0233		3-A
[REDACTED]				
POPELNYA AREA, AIRFIELD 2 NM WEST OF POPELNYA. 8,500 X 300 FT E/W GRADED EARTH RUNWAY, PROBABLY SERVICEABLE. AIRCRAFT -- NONE OBSERVED.	4957N 02924E	0233		142
[REDACTED]				

25X1

TOP SECRET

TOP SECRET

NPIC/R-714/64

25X1

25X1

25X1

25X1D

25X1A

25X1D

25X1D

25X1A

25X1D

25X1A

25X1D

25X1D

25X1D

25X1D

Target	Coordinates	WAC	Target Numbers	
			BE	NPIC
BELAYA TSERKOV AIRFIELD NO APPARENT CHANGE [REDACTED] AIRCRAFT -- 4 BEAR AND 17 BADGER.	4947N 03001E	0233	25X1A	2-A
CHEPELEVKA AIRFIELD NO APPARENT CHANGE [REDACTED] AIRCRAFT -- 41 BEAR, 6 BADGER, 3 POSSIBLE BULL, ONE POSSIBLE CAT/CUB, ONE PROBABLE CRATE, AND AN UNDETERMINED NUMBER OF SMALL POSSIBLE AIRCRAFT.	4947N 03026E	0233		8
MIRGOROD AIRFIELD SOUTH EDGE OF MIRGOROD. 9,400 X 200 FT NE/SW CONCRETE RUNWAY, SERVICEABLE. AIRCRAFT -- 14 BADGER.	4956N 03339E	0233		38
BRODY AIRFIELD NORTH NO APPARENT CHANGE [REDACTED] AIRCRAFT [REDACTED] 9 HORSE AND AT LEAST 12 HOUND [REDACTED] 8 POSSIBLE AIRCRAFT.	5007N 02509E	0233		5-E
CHERVONDARMEYSK AIRFIELD NORTHEAST 4 NM NE OF CHERVONDARMEYSK. 6,200 X 200 FT E/W GRADED EARTH RUNWAY, SERVICEABLE.	5010N 02520E	0233		119

TOP SECRET

25X1

TOP SECRET

25X1
25X1

25X1

25X1D

25X1D

25X1D

25X1D

25X1A

25X1D

25X1D

25X1D

25X1D

25X1A

25X1D

Target	Coordinates	WAC	Target Numbers	
			BE	NPIC
IMMEDIATELY NORTH IS A NEW PARALLEL GRADED EARTH RUNWAY APPROXIMATELY 10,650 X 200 FT, SERVICEABLE. NEW CONSTRUCTION OF FACILITIES ON WEST END OF NEW RUNWAY. AIRCRAFT -- NONE OBSERVED.			25X1A	
DUBNO AIRFIELD NORTHEAST NO APPARENT CHANGE AIRCRAFT 38 SMALL AIRCRAFT. APPROXIMATELY 45 POSSIBLE AIRCRAFT.	5026N 02549E	0233		107
LUTSK AIRFIELD NORTH 2.5 NM NORTH OF LUTSK. 7,800 X 120 FT ENE/WSW BLACKTOP RUNWAY, SERVICEABLE. 7,800 X 200 FT ENE/WSW GRADED EARTH RUNWAY, SERVICEABLE. AIRCRAFT 31 SMALL SWEEP-WING AND 3 POSSIBLE SMALL SWEEP-WING. SMALL SWEEP-WING, 5 SMALL STRAIGHT-WING, AND 2 SMALL POSSIBLE AIRCRAFT. UNDETERMINED NUMBER OF SMALL AIRCRAFT.	5047N 02521E	0233		37
ZHITOMIR/SKOMOROKHI AIRFIELD 5.5 NM SSE OF ZHITOMIR.	5010N 02844E	0233		67

TOP SECRET

25X1

TOP SECRET

NPIC/R-714/64

25X1

25X1

25X1

25X1D

25X1D

25X1A

25X1D

25X1D

25X1D

25X1D

25X1D

25X1D

25X1D

25X1D

Target	Coordinates	WAC	Target Numbers	
			BE	NPIC
<p>10,000 X 250 FT NW/SE CONCRETE RUNWAY, PROBABLY SERVICEABLE. A TAXIWAY PARALLELING THE SE RUNWAY EXTENSION APPEARS STILL UNDER CONSTRUCTION.</p> <p>AIRCRAFT [REDACTED] ONE PROBABLE BADGER AND 2 PROBABLE CAT/CUB. [REDACTED] ONE MEDIUM SWEEP-WING, ONE MEDIUM STRAIGHT-WING, AND 5 POSSIBLE AIRCRAFT.</p> <p>[REDACTED]</p> <p>[REDACTED]</p>			25X1A	
<p>ZHITOMIR AIRFIELD 2.5 NM NE OF ZHITOMIR. 4,000 X 2,200 FT SOD LANDING AREA, SERVICEABLE. AIRCRAFT -- 6 SMALL STRAIGHT-WING AND 14 POSSIBLE STRAIGHT-WING.</p> <p>[REDACTED]</p>	5016N 02843E	0233		67-P
<p>KOROSTEN AIRFIELD NO APPARENT CHANGE [REDACTED] AIRCRAFT [REDACTED] 16 SMALL PROBABLE AIRCRAFT. [REDACTED]</p> <p>[REDACTED]</p>	5058N 02839E	0233		33-D
<p>VASILKOV AIRFIELD NO APPARENT CHANGE [REDACTED] AIRCRAFT -- 14 PROBABLY SMALL SWEEP-WING AND 2 MEDIUM STRAIGHT WING.</p> <p>[REDACTED]</p>	5014N 03018E	0233		63
<p>BORISPOL AIRFIELD NO APPARENT CHANGE [REDACTED]</p>	5021N 03054E	0233		4

TOP SECRET

25X1

TOP SECRET

25X1

25X1

25X1

25X1A

25X1D

25X1D

25X1D

25X1A

25X1D

25X1D

25X1D

25X1D

Target	Coordinates	WAC	Target Numbers	
			BE	NPIC
<p>AIRCRAFT -- 2 MEDIUM SWEEP-WING, 7 MEDIUM STRAIGHT-WING, ONE SMALL STRAIGHT-WING, AND 3 POSSIBLE MEDIUM SWEEP-WING.</p>			25X1A	
<p>BUZOVAYA AIRFIELD SE EDGE OF BUZOVAYA. 3,900 X 3,000 FT SOD LANDING AREA APPEARS SERVICEABLE. AIRCRAFT -- 7 SMALL STRAIGHT-WING.</p>	5024N 03004E	0233		7
<p>KIYEV/POST VOLYNSKIY AIRFIELD NO APPARENT CHANGE AIRCRAFT -- 2 MEDIUM SWEEP-WING, ONE POSSIBLE SMALL SWEEP-WING, 32 UNIDENTIFIED STRAIGHT-WING, 4 SMALL STRAIGHT-WING, 2 POSSIBLE STRAIGHT-WING, AND ONE PROBABLE HELICOPTER.</p>	5024N 03026E	0233		29-A
<p>KIYEV AREA, AIRFIELD 7 NM WEST OF KIYEV. 4,500 X 2,500 FT SOD LANDING AREA, SERVICEABLE. AIRCRAFT -- 4 SMALL STRAIGHT-WING.</p>	5026N 03019E	0233		30-J
<p>KIYEV/SVYATOSHINO AIRFIELD NO APPARENT CHANGE AIRCRAFT -- 4 MEDIUM STRAIGHT-WING.</p>	5028N 03022E	0233		30-A

25X1

TOP SECRET

TOP SECRET

25X1

25X1

25X1

Target	Coordinates	WAC	Target Numbers	
			BE	NPIC
GOSTOMEL AIRFIELD 22 NM NW OF KIYEV. 8,000 X 130 FT WNW/ESE GRADED EARTH RUNWAY, SERVICEABLE. AIRCRAFT -- 10 MEDIUM STRAIGHT-WING AND 6 SMALL STRAIGHT-WING.	5036N 03012E	0233	25X1A	17
[REDACTED]				
OVRUCH AIRFIELD NO APPARENT CHANGE [REDACTED] AIRCRAFT -- 33 SMALL SWEEP-WING, 3 SMALL POSSIBLE SWEEP-WING, ONE SMALL STRAIGHT-WING AND 4 POSSIBLE AIRCRAFT.	5119N 02851E	0233		42
[REDACTED]				
DNEPROPETROVSK/VOLOSHKOYE AIRFIELD 4 NM SE OF DNEPROPETROVSK. 7,000 X 200 FT E/W CONCRETE AND BLACKTOP RUNWAY, SERVICEABLE. AIRCRAFT -- 36 SMALL SWEEP-WING, 8 SMALL POSSIBLE SWEEP-WING, 4 MEDIUM STRAIGHT-WING, AND ONE SMALL STRAIGHT-WING.	4821N 03505E	0234		8
[REDACTED]				
KRASNOGRAD AIRFIELD NE EDGE OF KRASNOGRAD. 7,200 X 200 FT NW/SE NATURAL SURFACE RUNWAY, SERVICEABLE. AIRCRAFT -- 23 SMALL SWEEP-WING AND 2 SMALL POSSIBLE AIRCRAFT.	4923N 03528E	0234		20
[REDACTED]				

25X1D
25X1D

25X1A

25X1D

25X1A

25X1D

25X1D

TOP SECRET

25X1

TOP SECRET

25X1
25X1

25X1D

25X1D

25X1A

25X1D

25X1D

25X1A

25X1D

25X1D

25X1D

Target	Coordinates	WAC	Target Numbers	
			BE	NPIC
KOCHUBEYEVKA AIRFIELD 5 NM ESE OF KOCHUBEYEVKA. 9,500 X 250 FT NNE/SSW GRADED EARTH RUNWAY, SERVICEABLE. AIRCRAFT -- 8 PROBABLE BADGER AND ONE POSSIBLE BADGER.	4954N 03501E	0234	25X1A	16
AKHTUBINSK/VLADIMIROVKA AIRFIELD NO APPARENT CHANGE AIRCRAFT -- 2 BEAR, 26 BADGER, ONE PROBABLE BADGER, 6 BULL, 25 BEAGLE, 2 PROBABLE FITTER, APPROXIMATELY 65 SWEEP-WING FIGHTERS, AND 9 STRAIGHT-WING AIRCRAFT.	4818N 04613E	0235		18
KAMYSHIN AIRFIELD NORTHWEST NO APPARENT CHANGE AIRCRAFT -- ONE LARGE, 5 SMALL, AND APPROXIMATELY 30 SMALL POSSIBLE AIRCRAFT.	5012N 04513E	0235		8-A
KRASNY KUT/YERUSLAN AIRFIELD NW EDGE OF KRASNY KUT. 6,800 X 6,400 FT SOD LANDING AREA, SERVICEABLE. AIRCRAFT -- 3 MEDIUM STRAIGHT-WING AND AT LEAST 25 SMALL STRAIGHT-WING.	5057N 04656E	0235		43
SARATOV AIRFIELD SOUTH NO APPARENT CHANGE	5128N 04557E	0235		14-H

TOP SECRET

25X1

TOP SECRET

NPIC/R-714/64

25X1

25X1

25X1

25X1D

25X1D

25X1D

25X1D

25X1D

25X1A

25X1D

25X1D

Target	Coordinates	WAC	Target Numbers	
			BE	NPIC
<p>AIRCRAFT -- ONE MEDIUM STRAIGHT-WING AND ONE SMALL POSSIBLE STRAIGHT-WING.</p> <p>[REDACTED]</p>			25X1A	
<p>ENGELS AIRFIELD NO APPARENT CHANGE [REDACTED]</p> <p>AIRCRAFT [REDACTED] 34 BISON, 12 BADGER, ONE UNIDENTIFIED SWEEP-WING, 8 PROBABLE SWEEP-WING FIGHTERS, 2 UNIDENTIFIED TRANSPORTS, AND 3 UNIDENTIFIED SMALL STRAIGHT-WING. [REDACTED]</p> <p>[REDACTED] 33 BISON, 11 BADGER, ONE MEDIUM SWEEP-WING, 9 PROBABLE SWEEP-WING, 3 FOUR-ENGINE STRAIGHT-WING, AND 2 PROBABLE CAB.</p> <p>[REDACTED]</p>	5129N 04611E	0235	[REDACTED]	6
<p>SARATOV AIRFIELD NORTH EDGE OF SARATOV. 5,000 X 380 FT WNW/ESE GRADED EARTH RUNWAY, SERVICEABLE. 4,500 X 150/350 FT WNW/ESE GRADED EARTH RUNWAY, SERVICEABLE. AIRCRAFT -- 4 PROBABLE CRATE, 3 CAB, 13 SMALL STRAIGHT-WING, AND 2 POSSIBLE HELICOPTERS.</p> <p>[REDACTED]</p>	5134N 04603E	0235	[REDACTED]	14-F
<p>KORNEYEVKA AREA, AIRFIELD 3.5 NM WEST OF KORNEYEVKA. 9,400 X 280 FT NNE/SSW GRADED EARTH RUNWAY, SERVICEABLE. 7,350 X 300 FT NNE/SSW GRADED EARTH RUNWAY, SERVICEABLE. AIRCRAFT -- NONE OBSERVED.</p>	5145N 04840E	0235	[REDACTED]	37-A

TOP SECRET

25X1

TOP SECRET

NPIC/R-714/64

25X1

25X1

25X1

	Target	Coordinates	WAC	Target Numbers	
				BE	NPIC
25X1D	[REDACTED] EMBA AREA, AIRFIELD 16.5 NM SW OF EMBA. 10,200 X 980 FT NNW/SSE GRADED EARTH LANDING STRIP UNDER CONSTRUCTION, UNSERVICEABLE. AIRCRAFT -- NONE OBSERVED.	4841N 05759E	0236	25X1A	22-H
25X1D	[REDACTED] EMBA AIRFIELD NO APPARENT CHANGE [REDACTED] AIRCRAFT -- 14 BEAGLE, 12 PROBABLE FAGOT/FRESCO, 4 CAB, 3 HELICOPTERS, AND 4 SMALL STRAIGHT-WING.	4844N 05802E	0236		22-A
25X1D	[REDACTED] AKTYUBINSK AIRFIELD NO APPARENT CHANGE [REDACTED] AIRCRAFT -- 4 CAB, 6 COLT, AND 25 SMALL STRAIGHT-WING.	5014N 05713E	0236		1-A
25X1D	[REDACTED] KARABUTAKSKIY AREA, AIRFIELD WEST EDGE OF KARABUTAKSKIY. 2,700 X 300 FT NE/SW AND 1,800 X 600 FT NW/SE SOD LANDING STRIPS, SERVICEABLE. AIRCRAFT -- NONE OBSERVED.	5025N 06029E	0236		27
25X1D	[REDACTED] TALDYSAY AREA, AIRFIELD WEST SIDE OF TALDYSAY. 3,600 X 300 FT NW/SE SOD RUNWAY, SERVICEABLE. AIRCRAFT -- NONE OBSERVED.	5027N 06019E	0236		26
25X1D	[REDACTED]				

TOP SECRET

NPIC/R-714/64

25X1

25X1

25X1

25X1D

25X1D

25X1D

25X1D

25X1D

Target	Coordinates	WAC	Target Numbers	
			BE	NPIC
BURUKTAL AREA, AIRFIELD 2 NM SE OF BURUKTAL, ALONG NORTH SHORE OF SHALKAR-YEGA-KARA OZERO. 9,900 X 375 FT E/W AND 4,350 X 375 FT E/W SOD RUNWAYS, SERVICEABLE. AIRCRAFT -- NONE OBSERVED.	5048N 06054E	0236		12-C
[REDACTED]				
ZHABASAK AREA, AIRFIELD NORTH EDGE OF ZHABASAK. 3,600 X 400 FT NE/SW SOD RUNWAY, SERVICEABLE. AIRCRAFT -- NONE OBSERVED.	5022N 06140E	0237		21
[REDACTED]				
KUMKUDUK AREA, AIRFIELD EAST EDGE OF KUMKUDUK. 3,600 X 300 FT E/W SOD RUNWAY, SERVICEABLE. 1,200 X 300 FT N/S SOD RUNWAY, SERVICEABLE. AIRCRAFT -- NONE OBSERVED.	5028N 06113E	0237		20
[REDACTED]			25X1A	
ATBASAR AIRFIELD NORTH EDGE OF ATBASAR. TWO 3,650 X 330 FT NE/SW SOD LANDING STRIPS, SERVICEABLE. AIRCRAFT -- ONE PROBABLE CAB.	5150N 06823E	0237		1
[REDACTED]				
KRASNOGVARDEYSKIY AREA, AIRFIELD SOUTH EDGE OF KRASNOGVARDEYSKIY. 6,300 X 375 FT NW/SE SOD LANDING STRIP, SERVICEABLE. AIRCRAFT -- NONE OBSERVED.	5124N 06918E	0237		22
[REDACTED]				

25X1

TOP SECRET

TOP SECRET

25X1

25X1

25X1

25X1

25X1D

25X1D

25X1D

25X1D

25X1D

25X1A

25X1D

Target	Coordinates	WAC	Target Numbers	
			BE	NPIC
NOVOCHERKASSKOYE AIRFIELD 2.5 NM ENE OF NOVOCHERKASSKOYE. BADLY DETERIORATED NE/SW PROBABLY CONCRETE RUNWAY IS UNSERVICEABLE AND ABANDONED. NO FACILITIES OBSERVED. AIRCRAFT -- NONE OBSERVED.	5125N 06956E	0237	25X1A	2
KARAGANDA AIRFIELD SOUTHEAST NO APPARENT CHANGE AIRCRAFT -- 6 MEDIUM STRAIGHT-WING AND 3 SMALL PROBABLE STRAIGHT-WING.	4948N 07308E	0238		5-A
KARKARALINSK AREA, PROBABLE AIRFIELD 42 NM ENE OF KARKARALINSK. 12,000 X 900 FT NNE/SSW GRADED EARTH PROBABLE LANDING STRIP, PROBABLY SERVICEABLE. AIRCRAFT -- NONE OBSERVED.	4932N 07630E	0238		46
DOLON AIRFIELD NO APPARENT CHANGE AIRCRAFT -- 39 BEAR, 6 BADGER, ONE POSSIBLE BULL, AND 2 STRAIGHT-WING.	5032N 07912E	0239		3
KARA-BABAU AREA, AIRFIELD 9.5 NM NNW OF KARA-BABAU. 6,200 X 145 FT N/S GRADED EARTH RUNWAY, SERVICEABLE. PARKING APRON HAS DIRECT ROAD CONNECTION TO MAIN SUPPORT FACILITY AT KARA-BABAU IRBM LAUNCH COMPLEX.	4433N 07744E	0244		30-C

TOP SECRET

TOP SECRET

NPIC/R-714/64

25X1

25X1

25X1

25X1D

25X1D

25X1D

25X1D

25X1A

25X1D

25X1D

25X1D

25X1D

25X1A

25X1D

Target	Coordinates	WAC	Target Numbers	
			BE	NPIC
<p>AIRCRAFT -- 4 FAGOT/FRESCO.</p> <p>[REDACTED]</p> <p>SAYAK AREA, AIRFIELD APPROXIMATELY .8 NM WSW OF SAYAK. 3,300 X 290 FT NE/SW AND 2,000 X 480 FT NW/SE PREPARED EARTH LANDING STRIPS, SERVICEABLE.</p> <p>AIRCRAFT -- NONE OBSERVED.</p> <p>[REDACTED]</p>	4658N 07721E	0244	34	
<p>SARY-SHAGAN AIRFIELD SOUTHWEST</p> <p>NO APPARENT CHANGE [REDACTED]</p> <p>AIRCRAFT [REDACTED] ONE</p> <p>MEDIUM SWEEP-WING AIRCRAFT.</p> <p>[REDACTED]</p>	4556N 07327E	0245	25X1A	2-A
<p>SARY-SHAGAN AIRFIELD</p> <p>NO APPARENT CHANGE [REDACTED]</p> <p>AIRCRAFT [REDACTED] 17 BADGER, 8 CAT/CUB, 5 MEDIUM STRAIGHT-WING, 6 SMALL STRAIGHT-WING, AND 42 SWEEP-WING. [REDACTED] 17 BADGER, 27 PROBABLE BEAGLE, 15 PROBABLE FISHBED/FISHPOT, 17 PROBABLE FAGOT/FRESCO, 3 SMALL SWEEP-WING, 5 CAT/CUB, 7 CAB, 5 MEDIUM STRAIGHT-WING, 15 SMALL STRAIGHT-WING, AND 4 POSSIBLE HOUND.</p> <p>[REDACTED]</p>	4601N 07330E	0245		2-B
<p>KARAZHAL AREA, AIRFIELD</p> <p>2 NM SOUTH OF KARAZHAL.</p> <p>5,800 X 960 FT E/W PREPARED EARTH RUNWAY,</p>	4759N 07047E	0245		59-A

TOP SECRET

25X1

TOP SECRET

25X1
25X1

25X1

25X1D

25X1D

25X1A

25X1D

25X1D

25X1D

25X1A

25X1D

Target	Coordinates	WAC	Target Numbers	
			BE	NPIC
SERVICEABLE. 5,400 X 570 FT NW/SE PREPARED EARTH RUNWAY, SERVICEABLE. AIRCRAFT -- ONE POSSIBLE MULTIENGINE TRANSPORT.			25X1A	
TYURATAM AIRFIELD NO APPARENT CHANGE CONSTRUCTION CONTINUING ON NEW NE/SW RUNWAY. AIRCRAFT -- 8 CAB, 2 CUB, 3 POSSIBLE COKE, 9 SMALL STRAIGHT-WING, 2 HELICOPTERS, AND 4 POSSIBLE HELICOPTERS.	4538N 06316E	0246		6-C
DZHUSALY AIRFIELD JUST NNW OF DZHUSALY. APPROXIMATELY 7,600 X 160 FT ENE/WSW GRADED EARTH RUNWAY, SERVICEABLE. 6,300 X 125 FT ENE/WSW GRADED EARTH RUNWAY, SERVICEABLE. 5,000 X 250 FT NW/SE GRADED EARTH RUNWAY, SERVICEABLE. AIRCRAFT -- ONE STRAIGHT-WING.	4531N 06405E	0246		4-A
ARALSK AIRFIELD NO APPARENT CHANGE AIRCRAFT -- 4 POSSIBLE CAB, 3 PROBABLE CRATE, AND 2 SMALL AIRCRAFT.	4650N 06134E	0246		2-B
BASY AREA, AIRFIELD 10 NM NW OF BASY AND APPROXIMATELY 50 NM	4612N 06465E	0248		19

TOP SECRET

25X1

TOP SECRET

NPIC/R-714/64

25X1

25X1

25X1

25X1D

25X1D

25X1A

25X1D

25X1D

25X1A

25X1D

25X1D

25X1A

25X1D

25X1D

25X1A

Target	Coordinates	WAC	Target Numbers	
			BE	NPIC
WEST OF ASTRAKHAN. 13,200 X 220 FT E/W GRADED EARTH RUNWAY, SERVICEABLE. SEVERAL SUPPORT BUILDINGS IMMEDIATELY SOUTH OF AIRFIELD. AIRCRAFT -- NONE OBSERVED. [REDACTED]			25X1A	
ASTRAKHAN AIRFIELD NORTHWEST NO APPARENT CHANGE [REDACTED] AIRCRAFT -- 2 CAB, ONE MEDIUM STRAIGHT-WING, 16 SMALL STRAIGHT-WING, AND AN UNDETERMINED NUMBER OF SMALL POSSIBLE AIRCRAFT. [REDACTED]	4625N 04755E	0248		1-E
ASTRAKHAN AIRFIELD NO APPARENT CHANGE [REDACTED] AIRCRAFT -- 3 LARGE STRAIGHT-WING AND ONE SMALL STRAIGHT-WING. [REDACTED]	4617N 04800E	0248		1-G
ZAPOROZHYE AIRFIELD EAST NO APPARENT CHANGE [REDACTED] AIRCRAFT -- 22 LARGE STRAIGHT-WING, 34 MEDIUM STRAIGHT-WING, AND 19 SMALL PROBABLE SWEEP- WING. [REDACTED]	4751N 03518E	0249		47-A
DONUZLAV LAKE SEAPLANE STATION NO APPARENT CHANGE [REDACTED] AIRCRAFT -- 5 MALLOW. [REDACTED]	4520N 03301E	0250		119

TOP SECRET

25X1

TOP SECRET

NPIC/R-714/64

25X1

25X1

25X1

25X1

25X1D

25X1D

25X1A

25X1D

25X1D

25X1D

Target	Coordinates	WAC	Target Numbers	
			BE	NPIC
[REDACTED]			25X1A	
KISHINEV AIRFIELD SOUTHEAST 6.5 NM SE OF KISHINEV. 5,000 X 200 FT E/W CONCRETE RUNWAY, SERVICEABLE. POSSIBLE CONSTRUCTION ACTIVITY AT THE WEST END OF THE RUNWAY. 5,400 X 400 FT E/W SOD LANDING STRIP, SERVICEABLE. AIRCRAFT -- 3 CAT/CUB, 4 CRATE, ONE CAB, 2 MEDIUM STRAIGHT-WING, AND 2 SMALL STRAIGHT WING.	4656N 02855E	0250		39-D
[REDACTED]				
TIRASPOL AIRFIELD NW EDGE OF TIRASPOL. 8,100 X 140 FT NNE/SSW CONCRETE RUNWAY, SERVICEABLE. AIRCRAFT -- NONE OBSERVED.	4652N 02936E	0250		74-B
[REDACTED]				
[REDACTED]				
ODESSA/FONTAN AIRFIELD 2 NM SSW OF ODESSA. 8,000 X 5,000 FT SERVICEABLE SOD LANDING AREA WITH A 5,000 X 270 FT NNW/SSE GRADED EARTH LANDING STRIP, SERVICEABLE. AIRCRAFT -- 45 SMALL SWEEP-WING, 3 CRATE, 2 MEDIUM STRAIGHT-WING, 4 POSSIBLE SMALL SWEEP-WING, AND 2 POSSIBLE STRAIGHT WING.	4625N 03042E	0250		51-A
[REDACTED]				
ODESSA AIRFIELD CENTRAL NO APPARENT CHANGE	4626N 03040E	0250		51-B

TOP SECRET

TOP SECRET

NPIC/R-714/64

25X1

25X1

25X1

25X1A

25X1D

25X1D

25X1A

25X1D

25X1D

25X1A

25X1D

Target	Coordinates	WAC	Target Numbers	
			BE	NPIC
<p>AIRCRAFT -- 4 CAMEL/BADGER, 4 PROBABLE CAT/CUB, 2 CRATE, AND 2 MEDIUM STRAIGHT-WING.</p>			25X1A	
<p>NIKOLAYEV/KULBAKINO AIRFIELD NO APPARENT CHANGE AIRCRAFT -- 40 PROBABLE BADGER, 3 POSSIBLE BADGER, AND 3 MEDIUM STRAIGHT-WING.</p>	4656N 03205E	0250		46-D
<p>BARANO-ORENBURGSKOYE AIRFIELD 3.5 NM SW OF BARANO-ORENBURGSKOYE. NNE/SSW RUNWAY, DIMENSIONS, SURFACE, AND SERVICEABILITY UNDETERMINED. CONSTRUCTION CONTINUING AT SSW END. AIRCRAFT -- NONE OBSERVED.</p>	4419N 13122E	0282		4-J
<p>OSINOVKA AIRFIELD 2 NM NORTH OF OSINOVKA. 9,150 X 220 FT NNE/SSW BLACKTOP AND CONCRETE RUNWAY, SERVICEABLE. (DIMENSIONS INCLUDE OLD 6,600 X 220 FT CONCRETE RUNWAY WITH A 1,600 FT BLACKTOP EXTENSION ON NNE END AND A 950 FT BLACKTOP EXTENSION ON SSW END.) NEW PARALLEL TAXIWAY UNDER CONSTRUCTION CONNECTS THE RUNWAY EXTENSIONS WITH THE OLD PARALLEL TAXIWAY. AIRCRAFT -- 26 SMALL SWEEP-WING, 46 POSSIBLE SMALL SWEEP-WING, AND 8 MEDIUM STRAIGHT-WING.</p>	4401N 13213E	0282		39

TOP SECRET

25X1

TOP SECRET

NPIC/R-714/64

25X1

25X1

25X1

25X1D

25X1D

25X1D

25X1A

25X1D

25X1D

25X1D

25X1A

25X1D

25X1

Target	Coordinates	WAC	Target Numbers	
			BE	NPIC
SPASSK-DALNIY AIRFIELD NO APPARENT CHANGE AIRCRAFT -- 65 SMALL POSSIBLE AIRCRAFT.	4435N 13251E	0282	25X1A	48-A
SPASSK-DALNIY AIRFIELD EAST NO APPARENT CHANGE AIRCRAFT -- 25 POSSIBLE BADGER.	4437N 13253E	0282		47
KKHUTSIN AIRFIELD 7 NM WNW OF KKHUTSIN. 4,700 X 920 FT CLEARED AREA WITH A 2,000 X 290 FT NW/SE SOD LANDING STRIP, SERVICEABLE. AIRCRAFT -- NONE OBSERVED.	4608N 13745E	0282		17
SAMARGA AIRFIELD 7.4 NM SW OF SAMARGA, 1.2 NM ESE OF PERETYCHIKHA. 5,700 X 860 FT NW/SE SOD LANDING STRIP, SERVICEABLE. AIRCRAFT -- NONE OBSERVED.	4711N 13840E	0282		42
ROMANOVKA AIRFIELD WEST 5.5 NM WEST OF ROMANOVKA. 8,000 X 225 FT NNE/SSW CONCRETE RUNWAY, SERVICEABLE. RUNWAY BEING EXTENDED APPROXIMATELY 1,600 FT AT NE END. AIRCRAFT -- 21 BADGER.	4314N 13219E	0291		32

TOP SECRET

TOP SECRET

NPIC/R-714/64

25X1

25X1

25X1

25X1D

25X1D

25X1D

25X1D

25X1A

25X1D

25X1D

25X1D

25X1A

25X1D

Target	Coordinates	WAC	Target Numbers	
			BE	NPIC
USSURIYSK AIRFIELD SOUTHEAST 2 NM SE OF USSURIYSK. TWO 6,145 X 180 FT NW/SE PARALLEL PREPARED SURFACE RUNWAYS, PROBABLY UNSERVICEABLE. AIRCRAFT -- 11 PROBABLE BEAGLE.	4345N 13201E	0291	25X1A	49-C
MIKHAYLOVKA AIRFIELD SOUTH NO APPARENT CHANGE AIRCRAFT -- 4 SMALL SWEEP-WING.	4354N 13202E	0291		13
NIKOLAYEVKA AIRFIELD NO APPARENT CHANGE AIRCRAFT -- 7 MEDIUM PROBABLE TRANSPORTS AND 50 SMALL STRAIGHT-WING.	4306N 13311E	0291		17
YANGADZHA AIRFIELD 16 NM EAST OF KRASNOVODSK. 7,700 X 220 FT NW/SE CONCRETE AND BLACKTOP RUNWAY, SERVICEABLE. AIRCRAFT -- NONE OBSERVED.	4002N 05321E	0326		4
KRASNOVODSK AIRFIELD NO APPARENT CHANGE AIRCRAFT -- 2 MEDIUM STRAIGHT-WING, 9 SMALL STRAIGHT-WING, AND APPROXIMATELY 25 SMALL POSSIBLE AIRCRAFT.	4004N 05300E	0326		2-B

TOP SECRET

25X1

TOP SECRET

NPIC/R-714/64

25X1
25X1

25X1

	Target	Coordinates	WAC	Target Numbers	
				BE	NPIC
				25X1A	
25X1D	KOKAND AIRFIELD NO APPARENT CHANGE [REDACTED] AIRCRAFT -- 3 SMALL POSSIBLE AIRCRAFT.	4032N 07059E	0328		33
25X1D	[REDACTED]				
25X1D	FERGANA AIRFIELD NO APPARENT CHANGE [REDACTED] AIRCRAFT -- 2 POSSIBLE COOT, 4 POSSIBLE CUB, 40 PROBABLE CAB, ONE LARGE STRAIGHT-WING, AND 36 SMALL STRAIGHT-WING.	4021N 07144E	0328		14
25X1A	[REDACTED]				
25X1D	[REDACTED]				
25X1D	NAMANGAN AIRFIELD NO APPARENT CHANGE [REDACTED] AIRCRAFT -- 4 PROBABLE COLT AND AT LEAST 4 UNIDENTIFIED AIRCRAFT.	4059N 07134E	0328		21
25X1A	[REDACTED]				
25X1D	[REDACTED]				
25X1D	OSH AIRFIELD NO APPARENT CHANGE [REDACTED] AIRCRAFT [REDACTED] 7 SMALL STRAIGHT-WING. [REDACTED] ONE SMALL STRAIGHT-WING.	4036N 07247E	0328		23
25X1D	[REDACTED]				
25X1D	[REDACTED]				
25X1D	ANDIZHAN AIRFIELD NO APPARENT CHANGE [REDACTED] AIRCRAFT [REDACTED] 39 SMALL SWEEP-WING FIGHTERS. [REDACTED] 33 PROBABLE FAGOT/FRESCU.	4043N 07217E	0328		2
25X1A	[REDACTED]				
25X1D	[REDACTED]				

TOP SECRET

25X1

	Target	Coordinates	WAC	Target Numbers	
				BE	NPIC
25X1D	[REDACTED]				
25X1D	[REDACTED]				
25X1D	DZHALAL-ABAD AREA, AIRFIELD NO APPARENT CHANGE [REDACTED]	4056N 07259E	0328		11-B
25X1D	AIRCRAFT [REDACTED] ONE CAB AND 8 COLT. [REDACTED] 3 POSSIBLE AIRCRAFT.				
25X1D	[REDACTED]			25X1A	
25X1D	DZHAMBUL AIRFIELD NO APPARENT CHANGE [REDACTED]	4251N 07117E	0328		12-G
25X1D	AIRCRAFT -- ONE PROBABLE CAB AND AT LEAST 11 SINGLE-ENGINE.				
25X1D	[REDACTED]				
25X1D	LUGOVOYE AIRFIELD NO APPARENT CHANGE [REDACTED]	4258N 07243E	0328		20
25X1D	AIRCRAFT [REDACTED] 49 SMALL SWEEP-WING FIGHTERS. [REDACTED] AT LEAST 25 UNIDENTIFIED AIRCRAFT.				
25X1D	[REDACTED]				
25X1D	NARYN AREA, AIRFIELD 5.5 NM EAST OF NARYN. 6,400 X 400 FT E/W GRADED EARTH RUNWAY, SERVICEABLE.	4125N 07606E	0329		39
25X1D	AIRCRAFT -- NONE OBSERVED. [REDACTED]				
25X1D	POKROVKA AREA, AIRFIELD ONE NM ENE OF POKROVKA. 2,750 X 200 FT NNW/SSE SOD RUNWAY, SERVICEABLE.	4221N 07800E	0329		40
25X1D	AIRCRAFT -- NONE OBSERVED.				

TOP SECRET

25X1

25X1

25X1

25X1D

25X1D

25X1D

25X1D

25X2

25X1

Target

Coordinates

WAC

Target Numbers

BE

NPIC

25X1A

ALMA-ATA AIRFIELD NORTH
NO APPARENT CHANGE
AIRCRAFT -- 3 MEDIUM STRAIGHT-WING AND AN
UNDETERMINED NUMBER OF SMALL POSSIBLE
AIRCRAFT.

4322N 07658E

0329

1-H

DZHYRGATAL AREA, AIRFIELD
EAST SIDE OF DZHYRGATOL.
3,000 X 175 FT N/S GRADED EARTH RUNWAY,
SERVICEABLE.

3913N 07112E

0336

12-A

AIRCRAFT -- NONE OBSERVED.

TOP SECRET

Approved For Release 2002/11/15 : CIA-RDP78B04560A002700010046-9

Next 2 Page(s) In Document Exempt

25X2

Approved For Release 2002/11/15 : CIA-RDP78B04560A002700010046-9

Approved For Release 2002/11/15 : CIA-RDP78B04560A002700010046-9

TOP SECRET

NPIC/R-714/64

25X1

25X1

25X1

Target

Coordinates

WAC

Target Numbers

BE

NPIC

25X2

MILITARY INSTALLATIONS

TITOVKA ARMY BARRACKS
ONE NM NE OF TITOVKA.
INSTALLATION CONTAINS APPROXIMATELY 14
BARRACKS, 15 MISCELLANEOUS SUPPORT/STORAGE

6931N 03155E

0051

52

25X1A

TOP SECRET

Approved For Release 2002/11/15 : CIA-RDP78B04560A002700010046-9

25X1

TOP SECRET

NPIC/R-714/64

25X1

25X1

25X1

25X1A

25X1D

25X1D

25X1A

25X1D

25X1D

25X1A

25X1D

Target	Coordinates	WAC	Target Numbers	
			BE	NPIC
BUILDINGS, SEVERAL OPEN STORAGE AREAS, AND TRENCHING JUST NORTH OF THE BARRACKS AREA. [REDACTED]			25X1A	
PECHENGA NAVAL BASE LINAKHAMARI NO APPARENT CHANGE [REDACTED] VESSELS -- 7 W/R-CLASS SUBMARINES, ONE PROBABLE ATREK-CLASS ASL, 8 T-43 MINE SWEEPERS, 11 PROBABLE T-58 MINE SWEEPERS, AND 3 UNIDENTIFIED AUXILIARY. [REDACTED]	6939N 03122E	0051		23
LITSA GUBA SUBMARINE BASE NO APPARENT CHANGE [REDACTED] VESSELS -- ONE PROBABLE T-58 MINE SWEEPER. [REDACTED]	6926N 03224E	0051		40
SEVERODVINSK NAVAL BASE AND SHIPYARD 402 ON NORTH AND SOUTH SIDES OF HARBOR. RAIL-SERVED AREA ON NORTH SIDE CONTAINS 3 PIERS, 3 WHARVES, 17 LARGE FABRICATION-TYPE BUILDINGS, ONE LARGE FABRICATION-TYPE BUILDING UNDER CONSTRUCTION, APPROXIMATELY 25 UNIDENTIFIED BUILDINGS, A LARGE HOUSING AREA, AND ONE PROBABLE DRY DOCK. RAIL-SERVED AREA ON SOUTH SIDE CONTAINS 2 BASES, ONE L-SHAPED PIER, 5 WHARVES, 14 LARGE FABRICATION-TYPE BUILDINGS AND APPROXIMATELY 40 OTHER BUILDINGS. POL STORAGE IS AT THE WEST EDGE AND A LARGE HOUSING AREA IS ADJACENT ON THE SOUTH. VESSELS -- ONE SSGN, ONE PROBABLE SSGN, ONE	6434N 03949E	0092		7-A

TOP SECRET

25X1

TOP SECRET

NPIC/R-714/64

25X1

25X1

25X1

25X1A

25X1D

25X1D

25X1A

25X1D

25X1

Target	Coordinates	WAC	Target Numbers	
			BE	NPIC
<p>PROBABLE E-CLASS SSGN (390 FT OVERALL), ONE POSSIBLE E-CLASS SSGN, ONE POSSIBLE UNIDENTIFIED SS (APPROXIMATELY 320 FT OVERALL), 2 FLOATING DRY DOCKS (440 FT OVERALL), 2 SMALL TRANSPORTER DOCKS, AND NUMEROUS MINOR SURFACE COMBATANTS.</p> <p>[REDACTED]</p>				
<p>YERTSEVO, PROBABLE MILITARY INSTALLATION NORTH AND WEST EDGES OF YERTSEVO. INSTALLATION CONTAINS 4 SEPARATE, SECURED AREAS WITH A TOTAL OF APPROXIMATELY 24 BARRACKS, 4 ADMINISTRATION BUILDINGS, APPROXIMATELY 20 SUPPORT BUILDINGS, AND A PROBABLE SMALL-ARMS FIRING RANGE.</p> <p>[REDACTED]</p>	6048N 04005E	0102		45
<p>LIEPAJA ARMY DEPOT KARA OSTA NORTH EDGE OF LIEPAJA. SECURED DEPOT CONTAINS 12 LARGE DISPERSED STORAGE BUILDINGS, AT LEAST 17 SMALL DISPERSED STORAGE BUILDINGS, AND A SMALL SUPPORT AREA. EARTH SCARRING AT SW AND SOUTH SECTIONS INDICATE POSSIBLE CONSTRUCTION ACTIVITY.</p> <p>[REDACTED]</p>	5633N 02103E	0152	25X1A	3-G
<p>DOBELE ARMY BARRACKS NORTH SECTION OF DOBELE. PORTION VISIBLE CONTAINS 4 ADMINISTRATION BUILDINGS, 12 BARRACKS, 32 SMALL SUPPORT BUILDINGS, A SMALL-ARMS FIRING RANGE, AND AN</p> <p>[REDACTED]</p>	5638N 02311E	0153		165

TOP SECRET

TOP SECRET

NPIC/R-714/64

25X1

25X1

25X1

25X1A

25X1D

25X1A

25X1D

25X1A

25X1D

Target	Coordinates	WAC	Target Numbers	
			BE	NPIC
<p>ATHLETIC FIELD.</p>				
<p>DOBELE ARMY TRAINING AREA 2.5 NM WEST OF DOBELE. TRAINING AREA, APPROXIMATELY 5 SQ MI IN AREA, CONTAINS TRACKED-VEHICLE DRIVER TRAINING COURSES AND A MOVING TARGET FIRING RANGE.</p>	5638N 02311E	0153	25X1A	165-B
<p>DOBELE ARMY BARRACKS NORTHWEST 2 NM NW OF DOBELE. BARRACKS AREA CONTAINS AT LEAST 7 MULTISTORY BARRACKS, 8 VEHICLE MAINTENANCE/STORAGE SHEDS, 9 LARGE WAREHOUSES, AT LEAST 27 SUPPORT BUILDINGS, AND 2 SMALL-ARMS FIRING RANGES.</p>	5638N 02313E	0153		165-A
<p>KALININ BARRACKS AND TRAINING AREA CHAPAYEVKA 5.5 NM SW OF KALININ AIRFIELD. AREA CONTAINS AT LEAST 33 PERMANENT BUILDINGS SCATTERED THROUGHOUT A VERY LARGE BIVOUAC AREA. FACILITIES INCLUDE 3 TRACKED-VEHICLE MOVING TARGET FIRING RANGES, 4 SMALL-ARMS FIRING RANGES, A DIRECT FIRE FIRING RANGE, WHEELED-VEHICLE AND TRACKED-VEHICLE TRAINING</p>	5647N 03536E	0154		20-A

TOP SECRET

25X1

TOP SECRET

NPIC/R-714/64

25X1
25X1

25X1

25X1D

25X1D

25X1D

25X1D

Target	Coordinates	WAC	Target Numbers	
			BE	NPIC
<p>COURSES, AND A PROBABLE ENGINEER WATER CROSSING TRAINING SITE.</p> <p>[REDACTED]</p>				
<p>VLADIMIR, MILITARY TRAINING AREA 5 NM WEST OF VLADIMIR. TRAINING AREA INCLUDES 3 SEPARATE TRACKED-VEHICLE DRIVER TRAINING COURSES AND A SUPPORT FACILITY. A SMALL SECURED STORAGE FACILITY POSSIBLY ASSOCIATED WITH THE TRAINING AREA IS 1.5 NM SE AND CONTAINS 7 STORAGE BUILDINGS.</p> <p>[REDACTED]</p>	5607N 04015E	0154		63-B
<p>KOVROV AREA, MILITARY TRAINING AREA 3 NM WEST OF KOVROV. INSTALLATION CONSISTS OF SUPPORT AREA CONTAINING AT LEAST 30 BUILDINGS, GRID PATTERN FOR TEMPORARY HOUSING, TRACKED/WHEELED-VEHICLE DRIVER TRAINING AREA, SUB-CALIBER TANK FIRING RANGE WITH NUMEROUS TARGET RUNS, TANK MOVING TARGET FIRING RANGE WITH SEVERAL TARGET RUNS, AND EXTENSIVE GROUND SCARRING AND TRENCH ACTIVITY.</p> <p>[REDACTED]</p>	5622N 04110E	0154		30-G
<p>PALEKH AREA, MILITARY TRAINING AREA 3.5 NM SOUTH OF PALEKH. AREA CONSISTS OF A MOVING TARGET TANK FIRING RANGE WITH 4 LANES AND AT LEAST 4 TARGET RUNS AND A SMALL SUPPORT FACILITY CONTAINING SEVERAL SMALL BUILDINGS.</p> <p>[REDACTED]</p>	5645N 04151E	0154		131
<p>SHUYA, MILITARY TRAINING AREA 5 NM SSE OF SHUYA.</p>	5647N 04126E	0154		54-A

25X1

TOP SECRET

TOP SECRET

NPIC/R-714/64

25X1

25X1

25X1

25X1D

25X1A

25X1D

25X1D

25X1

Target	Coordinates	WAC	Target Numbers	
			BE	NPIC
<p>INSTALLATION CONTAINS FIRING RANGE, NUMEROUS TARGET RUNS, AND SMALL SUPPORT AREA WITH SEVERAL PERMANENT BUILDINGS. ROAD CONNECTED TO A TRACKED/WHEELED-VEHICLE TRAINING AREA 3 NM NORTH.</p> <p>[REDACTED]</p>			25X1A	
<p>KOSTROMA ARMY BARRACKS LEVASHEVO 11 NM SW OF KOSTROMA. REPORTED BARRACKS AREA NOT OBSERVED DUE TO SCATTERED CLOUDS. PROBABLY ASSOCIATED TRAINING AREA CONTAINS PROBABLE SUB-CALIBER TANK FIRING RANGE, COMBAT TRAINING AREA, BIVOUAC AREA WITH SEVERAL SUPPORT BUILDINGS, GRID PATTERN, 2 ATHLETIC FIELDS, AND UNIDENTIFIED GRID SCARRING. EIGHT AIRCRAFT SILHOUETTES JUST NW OF TRAINING AREA.</p> <p>[REDACTED]</p>	5740N 04036E	0154	[REDACTED]	29-K
<p>OMSK AREA, PROBABLE MILITARY TRAINING AREA APPROXIMATELY 4 NM SOUTH OF OMSK, ON EAST SIDE OF IRTYSH RIVER. INSTALLATION CONTAINS AT LEAST ONE VEHICLE MOVING TARGET RANGE, 5 SMALL-ARMS FIRING RANGES, PROBABLE TRENCHING, EXTENSIVE TRACK ACTIVITY, A POSSIBLE BIVOUAC AREA, AND AN ATHLETIC FIELD.</p> <p>[REDACTED]</p>	5451N 07320E	0163		5-V
<p>TOTSKOYE ARMY BARRACKS 1.5 NM SE OF TOTSKOYE. SECURED BARRACKS AREA CONTAINS ONE ADMINISTRATION BUILDING, ONE MULTISTORY BARRACKS, 6 SINGLE-STORY BARRACKS, 20</p> <p>[REDACTED]</p>	5230N 05247E	0165	25X1A	29-E

TOP SECRET

TOP SECRET

NPIC/R-714/64

25X1
25X1

25X1

25X1A

25X1D

25X1A

25X1D

25X1A

25X1D

25X1A

Target	Coordinates	WAC	Target Numbers	
			BE	NPIC
<p>OFFICER/DEPENDENT QUARTERS, 3 VEHICLE MAINTENANCE BUILDINGS, 8 STORAGE BUILDINGS, APPROXIMATELY 11 SMALL SUPPORT BUILDINGS, A SMALL-ARMS FIRING RANGE, AND A CLOSED-CIRCUIT WHEELED-VEHICLE DRIVER TRAINING COURSE.</p>			25X1A	
<p>ALKINO ARMY BARRACKS AND TRAINING CENTER 13 NM WSW OF UFA. VISIBLE PORTION CONTAINS ONE ADMINISTRATION BUILDING, 8 BARRACKS, 19 OFFICER/DEPENDENT QUARTERS, AND 4 STORAGE BUILDINGS.</p>	5439N 05538E	0165		61
<p>VOLSK ARMY BARRACKS NORTHWEST 3 NM NW OF VOLSK. INSTALLATION CONTAINS 2 ADMINISTRATION BUILDINGS, APPROXIMATELY 12 BARRACKS, 4 SUPPORT BUILDINGS, 4 VEHICLE MAINTENANCE/STORAGE SHEDS, AND 6 MISCELLANEOUS BUILDINGS.</p>	5205N 04720E	0166		33-D
<p>PRICHERNAVSKAYA ARMY BARRACKS SHIKHANY IN SHIKHANY. INSTALLATION CONTAINS 5 ADMINISTRATION BUILDINGS, 35 BARRACKS, APPROXIMATELY 20 STORAGE BUILDINGS, 41 DEPENDENT QUARTERS, AND APPROXIMATELY 30 SUPPORT BUILDINGS.</p>	5206N 04711E	0166		33-F

25X1

TOP SECRET

TOP SECRET

NPIC/R-714/64

25X1

25X1

25X1D

25X1

25X1A
25X1D

25X1D

25X1D

25X1

Target	Coordinates	WAC	Target Numbers	
			BE	NPIC
[REDACTED]			25X1A	
PENZA ARMY BARRACKS & TRAINING AREA LOPATKA 7 NM EAST OF PENZA. INSTALLATION CONTAINS 7 ADMINISTRATION-TYPE BUILDINGS, 65 BARRACKS, 10 SUPPORT BUILDINGS, AND AN ATHLETIC FIELD.	5313N 04511E	0166		17-B
[REDACTED]				
RYAZAN AREA, MILITARY TRAINING AREA 34 NM NW OF RYAZAN. MILITARY TRAINING AREA, APPROXIMATELY 12 SQ MI IN AREA, CONSISTS OF A BIVOUAC AREA, NUMEROUS ARTILLERY POSITIONS, WHEELED-VEHICLE AND TRACKED-VEHICLE DRIVER TRAINING COURSES, FLAT TRAJECTORY FIRING RANGE WITH NUMEROUS TARGET RUNS, AND SEVERAL PERMANENT BUILDINGS.	5514N 03907E	0166		20-M
[REDACTED]				
KOSTEREVO, MILITARY INSTALLATIONS 2 NM SE OF KOSTEREVO. LARGE MILITARY AREA CONTAINS 25 BARRACKS AND SUPPORT BUILDINGS, POL STORAGE WITH AT LEAST 4 MEDIUM TANKS, SEPARATELY SECURED STORAGE AREA WITH AT LEAST 60 LARGE STORAGE BUILDINGS, AND A TENT CAMP AREA.	5556N 03937E	0166		35
[REDACTED]				
DOROGOBUZH AREA, MILITARY TRAINING AREA IMMEDIATELY SE OF DOROGOBUZH. AREA COVERING APPROXIMATELY 35 SQ MI CONTAINS A MOVING TARGET TANK FIRING RANGE, ARTILLERY FIRING POSITION, AN IMPACT AREA,	5453N 03327E	0167		153

TOP SECRET

TOP SECRET

25X1
25X1

25X1

25X1D

25X1D

25X1A

25X1D

25X1A

25X1D

25X1A

25X1D

Target

Coordinates

WAC

Target Numbers

BE

NPIC

BOMBING RANGE, AIRCRAFT SILHOUETTES

25X1A

TULA ARMY BARRACKS AND TRAINING AREA NORTH
12 NM NNW OF TULA.

5423N 03729E

0167

83-G

AREA ON WEST SIDE OF TULA-SERPUKHOV HIGHWAY
CONSISTS OF A WOODED BIVOUAC AREA WITH
SEVERAL ASSOCIATED BUILDINGS. AREA ON EAST
SIDE OF TULA-SERPUKHOV HIGHWAY CONSISTS OF
SEVERAL MOVING TARGET RANGES, PROBABLE SMALL-
ARMS FIRING RANGES WITH ASSOCIATED BUILDINGS,
AND AN ADJACENT SOD LANDING FIELD.

NARO-FOMINSK, BARRACKS, TRAINING AREA, & DEPOT
SW EDGE OF NARO-FOMINSK.

5523N 03644E

0167

62-A

SECURED AREA CONTAINS 45 POL TANKS,
35 STORAGE BUILDINGS, 11 POSSIBLE BARRACKS,
AND 10 SUPPORT BUILDINGS.

25X1A

NARO-FOMINSK ARMY BARRACKS NORTH
NORTH EDGE OF NARO-FOMINSK.

5524N 03643E

0167

62-D

BARRACKS AND TRAINING AREA CONTAINS
4 X-SHAPED ADMINISTRATION BUILDINGS,
APPROXIMATELY 50 BARRACKS/STORAGE BUILDINGS,
A TRACKED-VEHICLE DRIVER TRAINING COURSE,
AND A PROBABLE TRACKED-VEHICLE MOVING TARGET
FIRING RANGE.

TOP SECRET

25X1

TOP SECRET

NPIC/R-714/64

25X1

25X1

25X1

25X1A

25X1D

25X1A

25X1D

25X1D

Target	Coordinates	WAC	Target Numbers	
			BE	NPIC
<p>BREST ARMY CAMP SOUTHEAST 3.5 NM SE OF BREST. INSTALLATION CONTAINS 3 U-SHAPED PROBABLE ADMINISTRATION BUILDINGS, AT LEAST 15 PROBABLE BARRACKS, NUMEROUS STORAGE AND SUPPORT BUILDINGS, 3 LARGE MOTOR POOLS, AND AN ATHLETIC FIELD. IMMEDIATELY SOUTH IS AN EXTENSIVE TRAINING AREA CONSISTING OF CONSIDERABLE TRACK ACTIVITY, SEVERAL MOVING TARGET FIRING RANGES, AND 5 FIGURE EIGHT DRIVER TRAINING COURSES.</p>	5203N 02344E	0168	25X1A	14-M
<p>KOBRIN ARMY BARRACKS NORTHEAST ONE NM NE OF KOBRIN. INSTALLATION CONTAINS APPROXIMATELY 20 BARRACKS, ONE U-SHAPED ADMINISTRATION BUILDING, SEVERAL MISCELLANEOUS BUILDINGS, A MOTOR POOL, 2 ATHLETIC FIELDS, AND A SMALL-ARMS FIRING RANGE.</p>	5214N 02422E	0168		34-A
<p>BEREZA ARMY BARRACKS YASELDA SW EDGE OF BEREZA. AREA CONTAINS SEVERAL BARRACKS-TYPE BUILDINGS, TRACK ACTIVITY, FIRING RANGE, AND TRENCHING ADJACENT TO FIRING RANGE.</p>	5232N 02459E	0168		6-B

TOP SECRET

25X1

25X1

Approved For Release 2002/11/15 : CIA-RDP78B04560A002700010046-9

TOP SECRET

NPIC/R-714/64

25X1

25X1

Target	Coordinates	WAC	Target Numbers	
			BE	NPIC
BEREZA BARRACKS NORTHWEST 2.5 NM NW OF BEREZA AND ONE NM SOUTH OF BEREZA AIRFIELD. BARRACKS AREA CONTAINS 4 LARGE U-SHAPED BUILDINGS, 11 BARRACKS/ADMINISTRATION-TYPE BUILDINGS, 3 LARGE PROBABLE STORAGE BUILDINGS, A POSSIBLE MOTOR POOL AREA CONTAINING AT LEAST ONE BUILDING, AND A CLOSED-CIRCUIT DRIVER TRAINING COURSE.	5233N 02455E	0168	25X1A	6-A
			[REDACTED]	
ZHITKOVICHI AREA, MILITARY INSTALLATION 2 NM SW OF ZHITKOVICHI. SECURED INSTALLATION CONTAINS 2 ADMINISTRATION BUILDINGS, 6 BARRACKS, 7 LARGE RAIL-SERVED STORAGE BUILDINGS, NUMEROUS SUPPORT BUILDINGS, ONE SMALL-ARMS FIRING RANGE, AN ATHLETIC FIELD, AND A WHEELED-VEHICLE DRIVER TRAINING COURSE.	5212N 02749E	0168		156
			[REDACTED]	
URECHYE ARMY TRAINING AREA TALITSAR 3.5 NM SE OF URECHYE. AREA CONSISTS OF 5 MOVING TARGET FIRING RANGES, A DRIVER TRAINING COURSE, AND A POSSIBLE IMPACT AREA.	5254N 02757E	0168		77-D
			[REDACTED]	
KALINKOVICHI ARMY BARRACKS 7 NM SW OF KALINKOVICHI.	5202N 02911E	0168		110-E
			[REDACTED]	

25X1D

25X1D

25X1A

25X1D

25X1

TOP SECRET

Approved For Release 2002/11/15 : CIA-RDP78B04560A002700010046-9

TOP SECRET

NPIC/R-714/64

25X1

25X1

25X1

25X1A

25X1D

25X1D

25X1

Target	Coordinates	WAC	Target Numbers	
			BE	NPIC
<p>INSTALLATION CONTAINS ONE ADMINISTRATION BUILDING, 7 BARRACKS, APPROXIMATELY 25 STORAGE BUILDINGS, 2 MOTOR POOL AREAS, 7 STORAGE/MAINTENANCE BUILDINGS, 32 SUPPORT BUILDINGS, ONE ATHLETIC FIELD, ONE SMALL-ARMS FIRING RANGE, A WHEELED-VEHICLE DRIVER TRAINING AREA, AND A SEPARATELY SECURED AMMUNITION STORAGE AREA WITH 5 BUILDINGS.</p> <p>[REDACTED]</p> <p>PORECHYE MANEUVER AREA GRODNO 12 NM NNE OF GRODNO. LARGE MILITARY TRAINING AREA COVERING APPROXIMATELY 60 SQ MI CONTAINS TANK MOVING TARGET FIRING RANGE, WHEELED-VEHICLE DRIVER TRAINING COURSE, LARGE TRACKED-VEHICLE DRIVER TRAINING COURSE, AND FIELD ARTILLERY POSITIONS. SUPPORT AREA IN WEST PORTION INCLUDES 4 BARRACKS, ONE ADMINISTRATION BUILDING, SEVERAL SUPPORT BUILDINGS, AND 3 VEHICLE SHEDS. SECOND TRAINING AREA COVERING APPROXIMATELY 10 SQ MI IS APPROXIMATELY 10 NM EAST AND CONTAINS TANK MOVING TARGET FIRING RANGE, AAA SITES, AND FIELD ARTILLERY POSITIONS. BOTH AREAS APPEAR TO HAVE HEAVY ACTIVITY. TWO ADDITIONAL WHEELED-VEHICLE DRIVER TRAINING COURSES ARE 7 AND 9 NM RESPECTIVELY SSW OF THE MAIN TRAINING AREA AND EACH HAS 2 FIGURE EIGHT COURSES.</p> <p>[REDACTED]</p>	5351N 02355E	0168	25X1A	22-E

TOP SECRET

TOP SECRET

NPIC/R-714/64

25X1

25X1

25X1

25X1A

25X1D

25X1A

25X1D

25X1A

25X1D

Target	Coordinates	WAC	Target Numbers	
			BE	NPIC
VOLKOVYSK ARMY BARRACKS WEST SECTION OF VOLKOVYSK. INSTALLATION CONTAINS ONE ADMINISTRATION BUILDING, 3 BARRACKS, 10 STORAGE BUILDINGS, APPROXIMATELY 30 QUARTERS, 4 VEHICLE SHEDS, AND AN UNDETERMINED NUMBER OF SUPPORT BUILDINGS.	5309N 02426E	0168	25X1A	80-J
SHCHUCHIN ARMY BARRACKS NORTH EDGE OF SHCHUCHIN. INSTALLATION CONTAINS 10 MULTISTORY BARRACKS, 4 MULTISTORY ADMINISTRATION BUILDINGS, 12 STORAGE BUILDINGS, NUMEROUS SMALL MISCELLANEOUS BUILDINGS, AND AN ATHLETIC FIELD.	5336N 02444E	0168		64-F
BARANOVICHI ARMY BARRACKS LESNAYA 9.5 NM SW OF BARANOVICHI. INSTALLATION CONSISTS OF ONE SMALL, SECURED SUPPORT AREA CONTAINING APPROXIMATELY 15 SUPPORT BUILDINGS, 4 MOVING TARGET RANGES, ONE TRACKED-VEHICLE DRIVER TRAINING COURSE, ONE MOTOR PARK, AND ONE COMBINED ARMS FIELD TRAINING COURSE.	5303N 02547E	0168		105

25X1

TOP SECRET

TOP SECRET

NPIC/R-714/64

25X1

25X1

25X1

Target	Coordinates	WAC	Target Numbers	
			BE	NPIC
<p>SLONIM ARMY BARRACKS ALBERTIN 2 NM ESE OF SLONIM. TRAINING AREA CONTAINS A WHEELED-VEHICLE DRIVER TRAINING COURSE, A COMBINED ARMS FIELD TRAINING COURSE, AND 2 TANK MOVING TARGET FIRING RANGES.</p>	5305N 02522E	0168	25X1A	66-A
<p>BARANOVICHI ARMY BARRACKS SOUTHWEST SW SECTION OF BARANOVICHI. INSTALLATION COVERING 250 ACRES CONTAINS 10 BARRACKS, 2 ADMINISTRATION BUILDINGS, 67 STORAGE BUILDINGS, 2 REVETTED STORAGE BUILDINGS, 28 SUPPORT BUILDINGS, 21 VEHICLE STORAGE/MAINTENANCE BUILDINGS, A SMALL-ARMS FIRING RANGE, AND A DRILL FIELD.</p>	5306N 02558E	0168		3-D
<p>NOVOGRUDOK, BARRACKS AREA 1.3 NM SW OF NOVOGRUDOK. AREA COVERING 75 ACRES CONTAINS 5 BARRACKS, 2 ADMINISTRATION BUILDINGS, 15 GENERAL STORAGE BUILDINGS, 13 SUPPORT BUILDINGS, 5 EQUIPMENT/MAINTENANCE BUILDINGS, AN ATHLETIC FIELD, AND A SMALL-ARMS FIRING RANGE.</p>	5335N 02548E	0168		186
<p>BARANOVICHI ARMY BARRACKS EAST SOUTH CENTRAL SECTION OF BARANOVICHI. INSTALLATION COVERING APPROXIMATELY 700 ACRES CONTAINS 49 BARRACKS, 6 ADMINISTRATION</p>	5307N 02602E	0168		3-I

25X1A

25X1D

25X1A

25X1D

25X1D

TOP SECRET

25X1

TOP SECRET

25X1

25X1

25X1

25X1A

25X1D

25X1A

25X1D

25X1A

25X1D

25X1A

25X1D

Target

Coordinates

WAC

Target Numbers

BE

NPIC

BUILDINGS, 115 STORAGE BUILDINGS, 51 SUPPORT BUILDINGS, 28 EQUIPMENT STORAGE/MAINTENANCE BUILDINGS, 2 ATHLETIC FIELDS, AND 2 SMALL-ARMS FIRING RANGES.

25X1A

NESVIZH ARMY TRAINING AREA NORTHEAST
2 NM SE OF NESVIZH.
TRAINING AREA COVERING APPROXIMATELY 80 ACRES
CONTAINS A FIRING RANGE AND A WHEELED-VEHICLE
DRIVER TRAINING COURSE.

5312N 02644E

0168

173-A

DZERZHINSK ARMY BARRACKS NORTHEAST
NE SECTION OF DZERZHINSK.
INSTALLATION CONTAINS 3 BARRACKS, ONE PROBABLE
ADMINISTRATION BUILDING, AN L-SHAPED PROBABLE
VEHICLE SHED, 6 LARGE STORAGE BUILDINGS, AND
AN UNDETERMINED NUMBER OF SUPPORT BUILDINGS.

5341N 02709E

0168

121

MINSK ARMY BARRACKS STEPYANKA SOUTHEAST
4 NM EAST OF MINSK.
AREA COVERING APPROXIMATELY 350 ACRES
CONTAINS 9 BARRACKS, 4 ADMINISTRATION
BUILDINGS, APPROXIMATELY 30 STORAGE BUILDINGS,
APPROXIMATELY 50 SUPPORT BUILDINGS, AND 2
MOTOR POOL AREAS CONTAINING 8 VEHICLE
STORAGE/MAINTENANCE BUILDINGS.

5354N 02740E

0168

46-S

TOP SECRET

25X1

TOP SECRET

NPIC/R-714/64

25X1

25X1

25X1

25X1D

25X1A

25X1D

25X1A

25X1D

25X1A

25X1D

Target	Coordinates	WAC	Target Numbers	
			BE	NPIC
<div style="border: 1px solid black; width: 300px; height: 20px; margin-bottom: 5px;"></div> <p>MINSK ARMY BARRACKS NORTHWEST 4 NM NW OF MINSK. INSTALLATION CONTAINS APPROXIMATELY 5 ADMINISTRATION BUILDINGS, 22 BARRACKS, 6 STORAGE BUILDINGS, 7 VEHICLE STORAGE/ MAINTENANCE BUILDINGS, APPROXIMATELY 40 SUPPORT BUILDINGS, AND AN ATHLETIC FIELD. NEW CONSTRUCTION WEST OF BARRACKS AREA.</p>	5356N 02728E	0168	25X1A	46-V
<div style="border: 1px solid black; width: 250px; height: 20px; margin-bottom: 5px;"></div> <div style="border: 1px solid black; width: 300px; height: 20px;"></div> <p>MINSK TRAINING AREA 6.5 NM EAST OF MINSK. AREA CONSISTS OF A TRACKED-VEHICLE DRIVER TRAINING COURSE, 2 TANK FIRING RANGES, COMBINED ARMS TRAINING COURSE, SEVERAL ARTILLERY POSITIONS, INFANTRY COMBAT TRAINING AREA, AND EXTENSIVE GROUND SCARRING.</p>	5356N 02742E	0168		46-Z
<div style="border: 1px solid black; width: 250px; height: 20px; margin-bottom: 5px;"></div> <div style="border: 1px solid black; width: 300px; height: 20px;"></div> <p>ZNAMENSK ARMY BARRACKS ON SOUTH EDGE OF ZNAMENSK. BARRACKS AREA CONTAINS AN UNDETERMINED NUMBER OF BARRACKS-TYPE BUILDINGS AND A TRAINING AREA ADJACENT TO THE SOUTH.</p>	5437N 02114E	0168		96-A
<div style="border: 1px solid black; width: 250px; height: 20px; margin-bottom: 5px;"></div> <div style="border: 1px solid black; width: 300px; height: 20px;"></div> <p>CHERNYAKHOVSK BARRACKS HORSTENAU III ONE NM NORTH OF CHERNYAKHOVSK. INSTALLATION CONTAINS 11 MULTISTORY BARRACKS, 6 STORAGE BUILDINGS, ONE VEHICLE REPAIR</p>	5439N 02148E	0168		17-X

25X1

TOP SECRET

TOP SECRET

NPIC/R-714/64

25X1

25X1

25X1

25X1

25X1

25X1A

25X1D

25X1D

25X1D

25X1A

25X1D

25X1A

25X1D

Target	Coordinates	WAC	Target Numbers	
			BE	NPIC
<p>SHOP, ONE VEHICLE STORAGE SHED, APPROXIMATELY 22 SUPPORT BUILDINGS, A PROBABLE MOTOR POOL, AND A LARGE TRAINING AREA ADJACENT TO THE NW.</p>			25X1A	
<p>CHERNYAKHOVSK MANEUVER AREA HORSTENAU 2.5 NM NNW OF CHERNYAKHOVSK. TRAINING AREA COVERING APPROXIMATELY 70 SQ MI INCLUDES A TRACKED-VEHICLE MOVING TARGET RANGE, FOXHOLES, AND EXTENSIVE TRACK ACTIVITY.</p>	5440N 02145E	0168		17-N
<p>GVARDEYSK, MILITARY TRAINING AREA 6 NM NW OF GVARDEYSK. AREA CONTAINS AT LEAST 6 ACTIVE FIRING LANES AND 3 MOVING TARGET RUNS.</p>	5443N 02111E	0168		24-D
<p>GUSEV ARMY BARRACKS KRASNAYA R SOUTH WESTERN SECTION OF GUSEV. INSTALLATION CONTAINS 8 MULTISTORY BARRACKS, 2 ADMINISTRATION BUILDINGS, AND 7 STORAGE BUILDINGS.</p>	5435N 02210E	0168		23-F
<p>GUSEV ARMY BARRACKS NORTH NW SECTION OF GUSEV. INSTALLATION CONTAINS 8 MULTISTORY BARRACKS, ONE ADMINISTRATION BUILDING, 8 STORAGE BUILDINGS, AND 4 VEHICLE SHEDS.</p>	5435N 02211E	0168		23-G

25X1

25X1

25X1

TOP SECRET

TOP SECRET

25X1

25X1

25X1

25X1D

25X1A

25X1D

25X1A

25X1D

25X1D

Target	Coordinates	WAC	Target Numbers	
			BE	NPIC
<div style="border: 1px solid black; width: 250px; height: 20px; margin-bottom: 5px;"></div> <p>GUSEV ARMY BARRACKS NORTHEAST NE SECTION OF GUSEV. INSTALLATION CONTAINS AT LEAST 20 MULTISTORY BARRACKS, 3 ADMINISTRATION BUILDINGS, AT LEAST 15 STORAGE BUILDINGS, 6 VEHICLE SHEDS, AN ATHLETIC FIELD, AND 3 SMALL-ARMS FIRING RANGES.</p>	5435N 02212E	0168	25X1A	23-D
<div style="border: 1px solid black; width: 250px; height: 20px; margin-bottom: 5px;"></div> <div style="border: 1px solid black; width: 280px; height: 20px; margin-bottom: 5px;"></div> <p>GUSEV ARMY TRAINING AREA VICINITY OF GUSEV. TWO TRAINING AREAS. THE FIRST AREA, COVERING APPROXIMATELY 2 SQ MI, IS 2 NM NE OF GUSEV AND CONTAINS MOVING TARGET RANGES. THE SECOND AREA, COVERING APPROXIMATELY 8 SQ MI, IS SOUTH OF GUSEV AND CONTAINS MOVING TARGET RANGE, TANK FIRING RANGE, AND 2 LARGE DRIVER TRAINING COURSES.</p>	5437N 02215E	0168		23
<div style="border: 1px solid black; width: 250px; height: 20px; margin-bottom: 5px;"></div> <div style="border: 1px solid black; width: 320px; height: 20px; margin-bottom: 5px;"></div> <p>KUTUZOVO AREA, ARMY TRAINING AREA APPROXIMATELY 5 NM WNW OF KUTUZOVO. LARGE TRAINING AREA COVERING APPROXIMATELY 100 SQ MI EXTENDS WEST AND NW FROM KUTUZOVO. FACILITIES FOR MAJOR TROOP TRAINING INCLUDE TANK FIRING RANGES, AAA SITES, DRIVER TRAINING COURSES, AND BOMBING RANGES. SUPPORT FACILITIES LOCATED THROUGHOUT TRAINING AREA.</p>	5448N 02244E	0168		179

25X1

TOP SECRET

TOP SECRET

25X1

25X1

25X1

25X1D

[Redacted]

KALVARIJA BARRACKS SOUTH
 .5 NM SSW OF KALVARIJA.
 INSTALLATION CONTAINS 3 BARRACKS, ONE
 ADMINISTRATION BUILDING, 6 LARGE WAREHOUSES,
 4 SMALL STORAGE BUILDINGS, AND SEVERAL
 SMALL BUILDINGS. A SMALL TRAINING AREA IS TO
 THE SSE.

5424N 02313E

0168

25X1A

44-F

25X1A

25X1D

[Redacted]

MARIJAMPOLE ARMY BARRACKS
 SW SECTION OF MARIJAMPOLE.
 INSTALLATION CONTAINS 3 MULTISTORY BARRACKS,
 ONE ADMINISTRATION BUILDING, 11 STORAGE
 BUILDINGS, AND ONE VEHICLE SHED. .5 NM SSE IS
 A HEADQUARTERS AREA CONTAINING ONE LARGE
 ADMINISTRATION BUILDING, 4 BARRACKS, 5 LARGE
 STORAGE BUILDINGS, AND 4 SMALL STORAGE
 BUILDINGS.

5432N 02320E

0168

44-G

25X1A

25X1D

[Redacted]

ALYTUS ARMY BARRACKS
 EDGE OF ALYTUS.
 INSTALLATION CONTAINS 43 MAJOR BUILDINGS,
 AT LEAST 10 SMALL BUILDINGS, AND A PROBABLE
 EXPLOSIVES STORAGE AREA.

5423N 02403E

0168

2-A

25X1D

[Redacted]

VILNIUS ARMY TRAINING AREA NEMENCINE
 12 NM NW OF VILNIUS.

5445N 02520E

0168

79-M

25X1

TOP SECRET

TOP SECRET

NPIC/R-714/64

25X1

25X1

25X1

25X1A

25X1D

25X1A

25X1D

25X1A

25X1D

25X1

Target	Coordinates	WAC	Target Numbers	
			BE	NPIC
<p>AREA CONSISTS OF A POSSIBLE ARTILLERY RANGE AND POSSIBLE IMPACT AREA.</p> <p>[REDACTED]</p>			25X1A	
<p>MOLODECHNO ARMY BARRACKS VELIKOYE SELO NE SECTION OF MOLODECHNO. INSTALLATION CONTAINS 4 BARRACKS, 2 MULTISTORY BARRACKS/ADMINISTRATION BUILDINGS, 21 STORAGE BUILDINGS, 8 SUPPORT BUILDINGS, 2 EQUIPMENT STORAGE/MAINTENANCE AREAS CONTAINING 9 VEHICLE SHEDS AND 2 MAINTENANCE BUILDINGS, AN ATHLETIC FIELD, SMALL-ARMS FIRING RANGE, AND A WHEELED-VEHICLE DRIVER TRAINING COURSE.</p> <p>[REDACTED]</p>	5419N 02652E	0168	[REDACTED]	182
<p>SOVETSK AREA, MILITARY TRAINING AREA 2 NM SW OF SOVETSK. IRREGULARLY SHAPED TRAINING AREA COVERING APPROXIMATELY 10 SQ MI INCLUDES 2 LARGE DRIVER-TRAINING COURSES, A BIVOUAC AREA, A TANK FIRING RANGE WITH 6 FIRING LANES, 8 MOVING TARGET RUNS, AND EXTENSIVE TRACK ACTIVITY.</p> <p>[REDACTED]</p>	5503N 02150E	0168		69-A
<p>SOVETSK AREA, ARMY BARRACKS 9 NM NW OF SOVETSK. AREA CONTAINS 10 PROBABLE BARRACKS, ONE ADMINISTRATION BUILDING, 6 STORAGE BUILDINGS, PROBABLE SMALL-ARMS FIRING RANGE, AND VEHICLE PARK.</p> <p>[REDACTED]</p>	5508N 02138E	0168		69-Q

TOP SECRET

TOP SECRET

25X1

25X1

25X1

25X1D

25X1A

25X1D

25X1A

25X1D

25X1A

25X1D

Target	Coordinates	WAC	Target Numbers	
			BE	NPIC
[REDACTED]			25X1A	
PALANGA ARMY TRAINING AREA NEMIRSETA 3 NM SOUTH OF PALANGA, ON THE EASTERN COAST OF THE BALTIC SEA. TRAINING AREA APPROXIMATELY 3 NM LONG AND .5 NM WIDE CONSISTS OF PROBABLE BIVOUAC AREA, POSSIBLE FIRING RANGE, AND POSSIBLE VEHICLE DRIVER TRAINING AREA.	5552N 02105E	0168		52-D
PLUNGE ARMY BARRACKS NORTH EDGE OF PLUNGE. INSTALLATION CONTAINS 7 BARRACKS, 2 ADMINISTRATION BUILDINGS, 4 POSSIBLE VEHICLE SHEDS, 17 STORAGE BUILDINGS, AT LEAST 4 SMALL SUPPORT BUILDINGS, AND A SMALL-ARMS FIRING RANGE. APPROXIMATELY .25 NM WEST IS AN ASSOCIATED OPEN STORAGE AREA.	5555N 02151E	0168		184
SOVETSK ARMY BARRACKS NEMAN NORTHWEST ONE NM NW OF NEMAN. INSTALLATION CONTAINS 7 BARRACKS, ONE ADMINISTRATION BUILDING, 3 STORAGE BUILDINGS, AND 3 SMALL SUPPORT BUILDINGS.	5502N 02200E	0168		69-N
SOVETSK ARMY BARRACKS NEMAN SW SECTION OF NEMAN.	5502N 02201E	0168		69-M

25X1

TOP SECRET

TOP SECRET

NPIC/R-714/64

25X1

25X1

25X1A
25X1D

25X1A
25X1D

25X1A
25X1D

25X1

25X1

Target	Coordinates	WAC	Target Numbers	
			BE	NPIC
INSTALLATION CONTAINS 6 BARRACKS, ONE ADMINISTRATION BUILDING, ONE LARGE STORAGE BUILDING, AND 5 SUPPORT BUILDINGS. [REDACTED]			25X1A	
SOVETSK ARMY BARRACKS TAURAGE SOUTHWEST 1.5 NM SW OF TAURAGE. INSTALLATION CONTAINS ONE ADMINISTRATION BUILDING, 3 BARRACKS, 7 STORAGE BUILDINGS, ONE VEHICLE SHED, 2 PROBABLE VEHICLE MAINTENANCE SHEDS, AND AT LEAST 4 SUPPORT BUILDINGS. [REDACTED]	5514N 02215E	0168		73-G
SOVETSK ARMY BARRACKS TAURAGE NW EDGE OF TAURAGE. INSTALLATION COVERING 85 ACRES CONTAINS 4 MULTISTORY BARRACKS, 7 STORAGE BUILDINGS, AND 2 SUPPORT BUILDINGS. [REDACTED]	5515N 02216E	0168		69-K
TELSIAI ARMY BARRACKS NORTH EDGE OF TELSIAI. INSTALLATION CONTAINS 2 LARGE BUILDINGS, 10 STORAGE BUILDINGS, AND A SMALL, SECURED STORAGE AREA CONTAINING 3 SMALL BUILDINGS. CLOUDS PRECLUDE FURTHER INTERPRETATION. A PROBABLY ASSOCIATED TRAINING AREA APPROXIMATELY 4.5 NM WNW OF THE BARRACKS AREA CONTAINS ONE FIRING LANE. [REDACTED]	5559N 02214E	0168		74-A

TOP SECRET

TOP SECRET

25X1
25X1

25X1

25X1A
25X1D

25X1A
25X1D

25X1A
25X1D

25X1A

Target	Coordinates	WAC	Target Numbers	
			BE	NPIC
[REDACTED]	[REDACTED]	[REDACTED]	25X1A	[REDACTED]
SIAULIAI ARMY BARRACKS RADVILISKIS. NW EDGE OF RADVILISKIS. RAIL-SERVED BARRACKS AREA CONTAINS 3 MULTISTORY BARRACKS, ONE ADMINISTRATION BUILDING, 3 VEHICLE SHEDS, 8 STORAGE BUILDINGS, AND SEVERAL SMALL SUPPORT BUILDINGS.	5549N 02331E	0168	[REDACTED]	65-E
[REDACTED]	[REDACTED]	[REDACTED]	[REDACTED]	[REDACTED]
JONAVA ARMY BARRACKS SOUTHEAST 4 NM SE OF JONAVA. INSTALLATION CONTAINS 3 BARRACKS, 2 ADMINISTRATION BUILDINGS, AND AT LEAST 25 STORAGE BUILDINGS. SMALL SECURED EXPLOSIVES STORAGE AREA CONTAINS 2 BUILDINGS. TRAINING AREA COVERING APPROXIMATELY 17 SQ MI EXTENDS TO THE SW AND SOUTH AND CONTAINS A VEHICLE PARK WITH 2 VEHICLE SHEDS AND AT LEAST 20 VEHICLES/PIECES OF EQUIPMENT.	5503N 02423E	0168	[REDACTED]	136-A
[REDACTED]	[REDACTED]	[REDACTED]	[REDACTED]	[REDACTED]
SVENCIONELIAI, TRAINING AREA 3 NM SOUTH OF SVENCIONELIAI. INSTALLATION CONTAINS BIVOUAC AREA, TRACKED- VEHICLE DRIVER TRAINING COURSE, AND PROBABLE COMBINED ARMS FIELD TRAINING COURSE.	5505N 02610E	0168	[REDACTED]	178-C
[REDACTED]	[REDACTED]	[REDACTED]	[REDACTED]	[REDACTED]

25X1

TOP SECRET

TOP SECRET

NPIC/R-714/64

25X1

25X1

25X1

25X1D

25X1A

25X1D

25X1A

25X1D

25X1A

25X1D

25X1A

25X1D

Target

Coordinates

WAC

Target Numbers

BE

NPIC

25X1A

POSTAVY ARMY BARRACKS
ONE NM NW OF POSTAVY.
INSTALLATION CONTAINS 2 ADMINISTRATION
BUILDINGS, 8 BARRACKS, 8 SUPPORT BUILDINGS,
AND 43 PROBABLE DEPENDENT QUARTERS.

5507N 02649E 0168

58-H

DAUGAVPILS ARMY TRAINING AREA NORTH
6 NM NORTH OF DAUGAVPILS.
INSTALLATION CONSISTS OF A BIVOUAC AREA.

5559N 02634E 0168

18-G

BAGRATIONOVSK ARMY BARRACKS
SE EDGE OF BAGRATIONOVSK.
INSTALLATION CONTAINS 8 MULTISTORY BARRACKS,
2 SUPPORT BUILDINGS, ONE STORAGE BUILDING,
ONE VEHICLE SHED, AND AN ATHLETIC FIELD.
TRAINING AREA ADJACENT TO THE NORTH.

5423N 02038E 0169

4-B

KALININGRAD ARMY SUPPLY DEPOT & BARRACKS ROZEN
3 NM ESE OF KALININGRAD.
INSTALLATION CONTAINS AT LEAST 15 BARRACKS,
ONE ADMINISTRATION BUILDING, AT LEAST 15
STORAGE/SUPPORT BUILDINGS, 2 PROBABLE
VEHICLE SHEDS, AND A DRIVER TRAINING
COURSE ADJACENT TO THE EAST.

5441N 02033E 0169

59-N

25X1

TOP SECRET

TOP SECRET

NPIC/R-714/64

25X1
25X1

25X1

25X1A

25X1D

25X1A

25X1D

25X1D

Target	Coordinates	WAC	Target Numbers	
			BE	NPIC
SERYSHEVO ARMY BARRACKS WEST WEST EDGE OF SERYSHEVO. INSTALLATION CONTAINS 19 MULTISTORY BARRACKS, ONE LARGE ADMINISTRATION BUILDING, 68 SMALL HOUSING FOR PERSONNEL, 24 PROBABLE SINGLE-STORY BARRACKS, AN ATHLETIC FIELD, 10 SUPPORT BUILDINGS, A WATER TOWER, AND A LARGE EXERCISE FIELD.	5105N 12821E	0203	25X1A	24-D
			[REDACTED]	
MUKACHEVO ARMY BARRACKS SVALLYAVA NORTH EDGE OF SVALLYAVA. INSTALLATION CONTAINS APPROXIMATELY 20 BUILDINGS, ATHLETIC FIELD, SMALL-ARMS FIRING RANGE, AND 3 PROBABLE DRIVE-THROUGH BUILDINGS.	4833N 02259E	0232	[REDACTED]	107-R
			[REDACTED]	
IVANO FRANKOVSK AREA, TRAINING AREA 4 NM WSW OF IVANO FRANKOVSK. INSTALLATION CONTAINS BIVOUAC AREA, MOTOR POOL, WHEELED-VEHICLE DRIVER TRAINING AREA, MOVING TARGET TANK FIRING RANGE, AND EXTENSIVE GROUND SCARRING.	4853N 02437E	0232	[REDACTED]	183-D
			[REDACTED]	
SAMBOR AREA, MILITARY AREA 8.5 NM SW OF SAMBOR. INSTALLATION CONTAINS AN ATHLETIC FIELD, 7 BARRACKS/ADMINISTRATION BUILDINGS, 10 SUPPORT BUILDINGS, 10 STORAGE BUILDINGS,	4927N 02300E	0232	[REDACTED]	161-C
			[REDACTED]	

TOP SECRET

25X1

TOP SECRET

NPIC/R-714/64

25X1

25X1

25X1

25X1D

25X1A

25X1D

25X1A

25X1D

25X1A

25X1D

Target	Coordinates	WAC	Target Numbers	
			BE	NPIC
<p>AND A DRIVER TRAINING AREA WITH 2 FIGURE EIGHT COURSES.</p> <p>[REDACTED]</p> <p>YAVOROV ARMY BARRACKS AND CAMP .5 NM SOUTH OF YAVOROV. BARRACKS AREA CONTAINS 8 BARRACKS/ ADMINISTRATION BUILDINGS, 6 STORAGE BUILDINGS, APPROXIMATELY 15 SUPPORT BUILDINGS, AND AN ATHLETIC FIELD.</p> <p>[REDACTED]</p>	4956N 02323E	0232	25X1A	211-A
<p>ZOLOCHEV ARMY BARRACKS SW EDGE OF ZOLOCHEV. INSTALLATION CONSISTS OF BARRACKS AREA CONTAINING AT LEAST 20 BUILDINGS, AMMUNITION STORAGE AREA CONTAINING 2 BUILDINGS, AND A WHEELED-VEHICLE DRIVER TRAINING COURSE.</p> <p>[REDACTED]</p>	4948N 02453E	0232		81-C
<p>NESTEROV ARMY BARRACKS SOUTH EDGE OF NESTEROV. INSTALLATION CONTAINS 2 BARRACKS, 4 STORAGE BUILDINGS, 15 SUPPORT BUILDINGS, AND MOTOR POOL WITH 4 VEHICLE SHEDS. SECURED AREA 2 NM EAST CONTAINS 5 REVETTED PROBABLE AMMUNITION STORAGE BUILDINGS.</p> <p>[REDACTED]</p>	5003N 02358E	0232		258-B
<p>YAVOROV MANEUVER AREA NAGEROV 10 NM NNE OF YAVOROV.</p>	5005N 02335E	0232		211

TOP SECRET

25X1

TOP SECRET

NPIC/R-714/64

25X1
25X1

25X1

25X1D

25X1A

25X1D

Target	Coordinates	WAC	Target Numbers	
			BE	NPIC
<p>MILITARY TRAINING AREA, 80 SQ MI IN AREA, CONTAINS SEVERAL BIVOUAC AREAS, PERMANENT SUPPORT BUILDINGS, SEVERAL VEHICLE PARKS, 2 ATHLETIC FIELDS, 3 TANK MOVING TARGET FIRING RANGES, A TANK SUB-CALIBER MOVING TARGET FIRING RANGE, WHEELED-VEHICLE AND TRACKED-VEHICLE DRIVER TRAINING COURSES, NUMEROUS ARTILLERY POSITIONS, A LARGE PROBABLE COMBINED ARMS TRAINING AREA, AND EXTENSIVE TRACK ACTIVITY.</p>			25X1A	
<p>RAVA-RUSSKAYA ARMY BARRACKS SOUTH SOUTH EDGE OF RAVA-RUSSKAYA. INSTALLATION CONTAINS 5 U-SHAPED BARRACKS/ADMINISTRATION BUILDINGS, 4 LARGE AND 4 MEDIUM BARRACKS, 4 LARGE STORAGE BUILDINGS, 3 LARGE VEHICLE MAINTENANCE/STORAGE BUILDINGS, 13 MEDIUM SUPPORT/STORAGE BUILDINGS, NUMEROUS SMALL SUPPORT BUILDINGS, AND AN ATHLETIC FIELD. A SEPARATELY SECURED PROBABLE AMMUNITION STORAGE AREA IS IMMEDIATELY SOUTH OF BARRACKS AREA. WEST OF THE BARRACKS AREA IS A WHEELED-VEHICLE DRIVER TRAINING AREA.</p>	5013N 02338E	0232		301
<p>KAMENKA-BUGSKAYA, MILITARY CAMP SE EDGE OF KAMENKA-BUGSKAYA. CAMP CONTAINS 10 PROBABLE BARRACKS, 8 STORAGE BUILDINGS, SEVERAL SUPPORT BUILDINGS, 2 SMALL-ARMS FIRING RANGES, AN ATHLETIC FIELD, AND UNIDENTIFIED GROUND SCARRING. A SECURED</p>	5005N 02420E	0232		64

25X1

TOP SECRET

25X1

Approved For Release 2002/11/15 : CIA-RDP78B04560A002700010046-9

TOP SECRET

NPIC/R-714/64

25X1

25X1

25X1D

25X1A

25X1D

25X1A

25X1D

Target	Coordinates	WAC	Target Numbers	
			BE	NPIC
<p>AMMUNITION STORAGE AREA JUST EAST OF THE PROBABLE BARRACKS AREA CONTAINS 10 PROBABLE REVETTED STORAGE BUILDINGS.</p> <p>[REDACTED]</p>			25X1A	
<p>VLADIMIR-VOLYNSKIY 15 GRD BARRACKS AREA NW EDGE OF VLADIMIR-VOLYNSKIY. TWO SEPARATELY SECURED AREAS CONTAIN 10 BARRACKS, ONE T-SHAPED ADMINISTRATION BUILDING, 2 MOTOR POOLS, AND APPROXIMATELY 20 SUPPORT BUILDINGS.</p> <p>[REDACTED]</p>	5051N 02418E	0232		204-D
<p>VLADIMIR-VOLYNSKIY ARMY BARRACKS NORTH ONE NM NORTH OF VLADIMIR-VOLYNSKIY. INSTALLATION CONTAINS 19 LARGE BARRACKS AND AT LEAST 44 SMALLER SUPPORT BUILDINGS. TRAINING AREA DIRECTLY NORTH CONTAINS TRACKED-VEHICLE DRIVING COURSE, MOVING TARGET TANK FIRING RANGE, PROBABLE DIRECT FIRING RANGE, AND NUMEROUS TRENCHES AND ARTILLERY EMPLACEMENTS.</p> <p>[REDACTED]</p>	5052N 02420E	0232		204
<p>LYUBOML ARMY TRAINING AREA WEST 4.5 NM WEST OF LYUBOML. TRAINING AREA COVERING APPROXIMATELY 6 SQ MI CONTAINS AN OVAL-SHAPED TRACKED/WHEELED-VEHICLE DRIVER TRAINING COURSE, MOVING TARGET TANK FIRING RANGE, PROBABLE STATIC FIRING RANGE WITH MOVING TARGETS, NUMEROUS TRENCH SYSTEMS, A LARGE OPEN AREA PROBABLY FOR</p>	5113N 02355E	0232		238-C

TOP SECRET

Approved For Release 2002/11/15 : CIA-RDP78B04560A002700010046-9

25X1

TOP SECRET

25X1

25X1

25X1

25X1

25X1A

25X1D

25X1A

25X1D

25X1D

Target	Coordinates	WAC	Target Numbers	
			BE	NPIC
<p>INFANTRY TRAINING, AND 2 FIGURE EIGHT DRIVER TRAINING COURSES.</p>			25X1A	
<p>KOVEL ARMY BARRACKS SOUTHWEST ONE NM SW OF KOVEL. SECURED AREA CONTAINS 2 BARRACKS, 8 SUPPORT BUILDINGS, MOTOR POOL, AND AN ATHLETIC FIELD.</p>	5112N 02441E	0232		75-H
<p>STOROZHINETS AREA, POSS MILITARY TRAINING AREA VICINITY OF STOROZHINETS. AREA 2 NM SW OF TOWN CONTAINS A BIVOUAC AREA, 2 WHEELED-VEHICLE DRIVER TRAINING COURSES, AND SEVERAL PERMANENT BUILDINGS. AREA 4 NM EAST OF TOWN CONTAINS A TRACKED-VEHICLE DRIVER TRAINING AREA, 2 MOVING TARGET TANK FIRING RANGES, UNIDENTIFIED GROUND SCARRING, AND SEVERAL SUPPORT BUILDINGS. AREA 7 NM SW OF TOWN CONSISTS OF A TRACKED-VEHICLE DRIVER TRAINING AREA WITH EXTENSIVE TRACK ACTIVITY.</p>	4809N 02541E	0233		57-C
<p>PERVOMAYSK ARMY BARRACKS SOUTH SOUTH EDGE OF PERVOMAYSK. INSTALLATION CONTAINS APPROXIMATELY 12 BARRACKS-TYPE BUILDINGS, 2 ADMINISTRATION BUILDINGS, 20 SUPPORT BUILDINGS, AND 2 ATHLETIC FIELDS.</p>	4803N 03051E	0233		44-A

TOP SECRET

TOP SECRET

NPIC/R-714/64

25X1

25X1

25X1

25X1A

25X1D

25X1D

25X1D

25X1A

25X1D

25X1A

25X1D

25X1A

Target	Coordinates	WAC	Target Numbers	
			BE	NPIC
[REDACTED]				
YARMOLINTSY AREA, POSSIBLE AIR TRAINING CENTER NO APPARENT CHANGE [REDACTED] AIRCRAFT -- 11 LARGE TRANSPORT-TYPE.	4911N 02647E	0233	25X1A	66-A
BERDICHEV I TRAINING AREA 2 NM SOUTH OF BERDICHEV. TRACKED-VEHICLE TRAINING AREA CONSISTS OF 4 SEPARATE DRIVER TRAINING COURSES.	4951N 02837E	0233		3-H
BERDICHEV ARMY BARRACKS SENENOVKA WEST 2 NM SOUTH OF BERDICHEV AND ON NORTH SIDE OF BERDICHEV I TRAINING AREA. BARRACKS AREA CONTAINS 2 ADMINISTRATION BUILDINGS, 5 BARRACKS, APPROXIMATELY 20 SUPPORT BUILDINGS, AND 4 SMALL-ARMS FIRING RANGES.	4951N 02837E	0233		3-K
BERDICHEV ARMY BARRACKS ZHEVTNEV 1.5 NM SOUTH OF BERDICHEV. INSTALLATION CONTAINS 14 BARRACKS-TYPE BUILDINGS, 3 ADMINISTRATION BUILDINGS, 20 STORAGE BUILDINGS, 18 SUPPORT BUILDINGS, AN ATHLETIC FIELD, AND A FIRING RANGE.	4952N 02835E	0233		3-L

TOP SECRET

25X1

TOP SECRET

NPIC/R-714/64

25X1
25X1

25X1

25X1D

25X1A

25X1D

25X1A

25X1D

25X1A

25X1D

Target	Coordinates	WAC	Target Numbers	
			BE	NPIC
[REDACTED]			25X1A	
BERDICHEV II TRAINING AREA 2 NM EAST OF BERDICHEV. TRACKED-VEHICLE TRAINING AREA CONSISTS OF 2 TANK MOVING TARGET FIRING RANGES.	4954N 02838E	0233		3-I
[REDACTED]				
BERDICHEV III TRAINING AREA 3 NM NW OF BERDICHEV. SMALL TRAINING AREA CONSISTS OF A TANK SUB-CALIBER FIRING RANGE WITH A STATIC FIRING LINE, SEVERAL TARGET RUNS, AND A SMALL-ARMS FIRING RANGE.	4956N 02833E	0233		3-J
[REDACTED]				
BERDICHEV REGIONAL MILITARY STOR INSTLN 12 NM WEST OF BERDICHEV. LARGE RAIL-SERVED, SECURED INSTALLATION CONTAINS 74 STORAGE BUILDINGS, 30 OF WHICH ARE DIRECTLY RAIL SERVED. A TRANSLOADING FACILITY IS LOCATED AT NW CORNER. SUPPORT AREA ADJACENT TO WEST SIDE CONTAINS APPROXIMATELY 30 BUILDINGS. NEW RAIL CONSTRUCTION EXTENDS WESTWARD FROM THE SUPPORT AREA.	4957N 02817E	0233		3-C
[REDACTED]				

25X1

TOP SECRET

TOP SECRET

NPIC/R-714/64

25X1

25X1

25X1

Target	Coordinates	WAC	Target Numbers	
			BE	NPIC
BELAYA TSERKOV AREA, TRAINING AREA 10 NM NW OF BELAYA TSERKOV. TRAINING AREA CONTAINS NUMEROUS TARGET RUNS, CLOSED-CIRCUIT DRIVER TRAINING COURSE, ONE SMALL-ARMS FIRING RANGE, AND A SMALL SUPPORT AREA WITH AT LEAST 8 BUILDINGS.	4955N 02956E	0233		1-E
BRODY, MILITARY INSTALLATION NORTH EDGE OF BRODY. INSTALLATION CONTAINS 4 ADMINISTRATION BUILDINGS, 11 BARRACKS, 2 STORAGE BUILDINGS, 5 SUPPORT BUILDINGS, MOTOR POOL WITH ONE MAINTENANCE BUILDING AND ONE SUPPORT BUILDING, AND 2 FIRING RANGES.	5006N 02510E	0233		5-G
KREMENETS ARMY BARRACKS 2 NM NORTH OF KREMENETS. INSTALLATION CONTAINS 6 BARRACKS, 7 ADMINISTRATION BUILDINGS, 2 VEHICLE MAINTENANCE BUILDINGS, ONE VEHICLE STORAGE BUILDING, 19 STORAGE BUILDINGS, AND 13 DEPENDENT QUARTERS. A TRAINING AREA AND DRIVER TRAINING COURSE FORM THE EAST PART OF THE INSTALLATION.	5009N 02546E	0233	25X1A	134
DUBNO ARMY BARRACKS CENTER OF DUBNO.	5024N 02545E	0233		107-A

25X1D

25X1D

25X1A

25X1D

25X1

TOP SECRET

TOP SECRET

NPIC/R-714/64

25X1

25X1

25X1

25X1A

25X1D

25X1A

25X1D

25X1A

25X1D

Target	Coordinates	WAC	Target Numbers	
			BE	NPIC
<p>INSTALLATION CONTAINS ONE ADMINISTRATION BUILDING, 20 SUPPORT BUILDINGS, MOTOR POOL WITH 2 VEHICLE SHEDS, AND AN ATHLETIC FIELD. SECURED AREA ONE NM SOUTH CONTAINS 8 SMALL BUILDINGS PROBABLY ASSOCIATED WITH BARRACKS AREA.</p>				
<p>LUTSK ARMY BARRACKS NORTHEAST NE SECTION OF LUTSK. RAIL-SERVED BARRACKS AREA CONTAINS 2 MULTISTORY U-SHAPED ADMINISTRATION BUILDINGS, ONE H-SHAPED ADMINISTRATION BUILDING, 34 BARRACKS, 2 VEHICLES, APPROXIMATELY 20 STORAGE BUILDINGS, AN UNDETERMINED NUMBER OF SUPPORT BUILDINGS, 2 ATHLETIC FIELDS, SMALL-ARMS FIRING RANGE, AND TRACKED-VEHICLE DRIVER TRAINING COURSE.</p>	5045N 02520E	0233	25X1A	37-F
<p>IZYASLAV ARMY BARRACKS SE EDGE OF IZYASLAV. INSTALLATION CONTAINS 35 BARRACKS, 2 PROBABLE VEHICLE SHEDS, 35 STORAGE/SUPPORT BUILDINGS, ONE SMALL-ARMS FIRING RANGE, AND AN ATHLETIC FIELD. PROBABLY RAIL SERVED.</p>	5006N 02649E	0233		21
<p>SHEPETOVKA ARMY BARRACKS SLAVUTA EAST EDGE OF SLAVUTA.</p>	5018N 02652E	0233		54

TOP SECRET

25X1

TOP SECRET

NPIC/R-714/64

25X1

25X1

25X1A

25X1D

25X1D

25X1A

25X1D

25X1

25X1

Target	Coordinates	WAC	Target Numbers	
			BE	NPIC
<p>INSTALLATION CONTAINS 23 MULTISTORY BARRACKS, 8 ADMINISTRATION BUILDINGS, APPROXIMATELY 14 VEHICLE SHEDS, 25 STORAGE BUILDINGS, 6 POSSIBLE AMMUNITION STORAGE BUILDINGS, 23 DEPENDENT QUARTERS, AND AN UNDETERMINED NUMBER OF SUPPORT BUILDINGS.</p> <p>[REDACTED]</p>				
<p>OSTROG, MILITARY INSTALLATION NW EDGE OF OSTROG. INSTALLATION COVERING 125 ACRES CONTAINS 6 MULTISTORY BARRACKS, 5 ADMINISTRATION BUILDINGS, 5 STORAGE BUILDINGS, 4 VEHICLE STORAGE BUILDINGS, AND A VEHICLE MAINTENANCE BUILDING. SMALL DRIVER TRAINING COURSE IS AT SW EDGE OF INSTALLATION AND SMALL SECURED STORAGE AREA IS IMMEDIATELY NORTH.</p> <p>[REDACTED]</p>	5020N 02630E	0233		93-C
<p>ROVNO ARMY BKS AND HQ 10TH GUARDS MECZ DIV NW EDGE OF ROVNO. INSTALLATION CONTAINS 18 MULTISTORY BARRACKS, 5 ADMINISTRATION BUILDINGS, 2 VEHICLE PARKS CONTAINING 5 VEHICLE MAINTENANCE SHEDS, AND AN UNDETERMINED NUMBER OF SUPPORT BUILDINGS.</p> <p>[REDACTED]</p>	5037N 02613E	0233	25X1A	49-I
<p>ROVNO MANEUVER AREA TUCHIN 12.5 NM NE OF ROVNO. INSTALLATION CONTAINS A LARGE BIVOUAC AREA, A WHEELED-VEHICLE DRIVER TRAINING COURSE, A</p> <p>[REDACTED]</p>	5045N 02631E	0233		49-H

TOP SECRET

TOP SECRET

	Target	Coordinates	WAC	Target Numbers	
				BE	NPIC
25X1D	<p>TRACKED-VEHICLE DRIVER TRAINING COURSE, 6 TANK MOVING TARGET FIRING RANGES, 2 FLAT-TRAJECTORY RANGES, ARTILLERY POSITIONS, A COMBINED-ARMS FIELD TRAINING COURSE, AND A PATTERN OF UNIDENTIFIED PARALLEL GROUND SCARS.</p> <p>[REDACTED]</p>				
25X1A	<p>KOSTOPOL ARMY BARRACKS UL LENINA IN CENTER OF KOSTOPOL. INSTALLATION CONTAINS 2 U-SHAPED AND ONE T-SHAPED ADMINISTRATION BUILDINGS, APPROXIMATELY 11 BARRACKS, 3 PROBABLE VEHICLE SHEDS, AND AN UNDETERMINED NUMBER OF SUPPORT BUILDINGS. AN ATHLETIC FIELD IS ON THE OPPOSITE SIDE OF THE RIVER.</p>	5053N 02627E	0233	25X1A	136
25X1D	<p>[REDACTED]</p>				
25X1D	<p>NOVOGRAD-VOLYNSKIY ARMY BARRACKS SOUTHEAST SE EDGE OF NOVOGRAD-VOLYNSKIY. INSTALLATION CONSISTS OF 3 SEPARATE AREAS CONTAINING A TOTAL OF 14 MULTISTORY BARRACKS, 5 ADMINISTRATION BUILDINGS, 4 VEHICLE PARKS CONTAINING A TOTAL OF 13 VEHICLE SHEDS, AND AN UNDETERMINED NUMBER OF SUPPORT BUILDINGS.</p>	5035N 02739E	0233		41-A
25X1D	<p>[REDACTED]</p>				
25X1D	<p>NOVOGRAD-VOLYNSKIY ARMY BARRACKS NW SECTION OF NOVOGRAD-VOLYNSKIY. INSTALLATION CONTAINS 15 BARRACKS, 4 ADMINISTRATION BUILDINGS, LARGE VEHICLE PARK CONTAINING 19 VEHICLE SHEDS, 15 PROBABLE</p>	5036N 02736E	0233		41-B

TOP SECRET

25X1
25X1

	Target	Coordinates	WAC	Target Numbers	
				BE	NPIC
25X1A 25X1D	STORAGE BUILDINGS, AND AN UNDETERMINED NUMBER OF SUPPORT BUILDINGS. [REDACTED]			25X1A	
25X1A 25X1D	NOVOGRAD-VOLYNSKIY TRAINING AREA NORTH AND EAST OF NOVOGRAD-VOLYNSKIY. INSTALLATION CONTAINS WHEELED-VEHICLE DRIVER TRAINING COURSES, TRACKED-VEHICLE DRIVER TRAINING COURSE, 7 TANK MOVING TARGET FIRING RANGES, A PROBABLE FLAT TRAJECTORY FIRING RANGE, SMALL-ARMS RANGES, AND A BIVOUAC AREA. [REDACTED]	5036N 02739E	0233		41-C
25X1A 25X1D	ZHITOMIR ARMY BARRACKS AND TRAINING AREA SOUTH 4 NM SOUTH OF ZHITOMIR. INSTALLATION CONSISTS OF 3 AREAS. BARRACKS AREA CONTAINS 12 BARRACKS/ADMINISTRATION BUILDINGS, 10 STORAGE BUILDINGS, AND NUMEROUS SUPPORT BUILDINGS. A SMALL PROBABLE AMMUNITION STORAGE AREA APPROXIMATELY ONE NM SE OF BARRACKS AREA, IN A WOODED AREA, CONTAINS 14 BUILDINGS. 2 NM WEST OF BARRACKS AREA IS A LARGE TRAINING AREA COVERING APPROXIMATELY 12 SQ MI CONTAINING NUMEROUS MOVING TARGET TANK FIRING RANGES LOCATED ALONG A STATIC FIRING LINE WITH SEVERAL SUPPORT BUILDINGS, A WHEELED-VEHICLE DRIVER TRAINING AREA, A LARGE TRACKED-VEHICLE DRIVER TRAINING AREA, AND SEVERAL SMALL-ARMS FIRING RANGES. [REDACTED]	5012N 02841E	0233		67-N

TOP SECRET

25X1

TOP SECRET

NPIC/R-714/64

25X1
25X1

25X1

25X1A

25X1D

25X1D

25X1D

Target	Coordinates	WAC	Target Numbers	
			BE	NPIC
ZHITOMIR ARMY BARRACKS WEST 2 NM SW OF ZHITOMIR. SMALL BARRACKS AREA CONTAINS APPROXIMATELY 2 ADMINISTRATION BUILDINGS, 4 BARRACKS, ONE LARGE MONITOR-ROOFED MAINTENANCE BUILDING, 3 STORAGE BUILDINGS, SEVERAL SMALL SUPPORT BUILDINGS, 6 PROBABLE VEHICLE SHEDS, AND A SMALL-ARMS FIRING RANGE.	5014N 02837E	0233	25X1A	67-M
KIYEV AREA, MANEUVER AREA 12 NM WEST OF KIYEV. MANEUVER AREA COVERING 4 SQ MI CONTAINS EXTENSIVE GROUND SCARRING. SMALL BARRACKS AREA CONTAINS 3 BARRACKS/ADMINISTRATION BUILDINGS, SEVERAL SMALLER SUPPORT BUILDINGS, ONE PROBABLE VEHICLE SHED, AND A SMALL-ARMS FIRING RANGE.	5026N 03013E	0233		30-I
OSTER AREA, MILITARY CAMP AND TRAINING AREA 3.5 NM WSW OF OSTER. MILITARY CAMP, APPROXIMATELY 15 SQ MI IN AREA, CONTAINS 93 BARRACKS/ADMINISTRATION BUILDINGS. TRAINING AREA TO THE NORTH INCLUDES 7 TRACKED-VEHICLE MOVING TARGET RANGES, WHEELED-VEHICLE DRIVER TRAINING AREA, AND SECURED STORAGE AREA.	5056N 03047E	0233		81
ROMNY, MILITARY INSTALLATION NE SECTION OF ROMNY.	5045N 03329E	0233		139-A

TOP SECRET

25X1

TOP SECRET

NPIC/R-714/64

25X1

25X1

25X1

25X1D

25X1A

25X1D

25X1A

25X1D

Target	Coordinates	WAC	Target Numbers	
			BE	NPIC
<p>SECURED AREA CONTAINS 2 ADMINISTRATION BUILDINGS, APPROXIMATELY 15 BARRACKS, 5 MISCELLANEOUS BUILDINGS, AND AN ATHLETIC FIELD. PROBABLY ASSOCIATED DRIVER TRAINING AREA ONE NM SE CONTAINS A CLOSED-CIRCUIT DRIVER TRAINING COURSE, ONE FIGURE EIGHT DRIVER TRAINING COURSE, AND A PROBABLE MOTOR POOL WITH ONE VEHICLE MAINTENANCE BUILDING.</p>			25X1A	
<p>SARNY ARMY BARRACKS SE EDGE OF SARNY. INSTALLATION CONTAINS ONE U-SHAPED ADMINISTRATION BUILDING, 3 MULTISTORY BARRACKS AND A FOURTH UNDER CONSTRUCTION, 3 VEHICLE SHEDS, 4 DEPENDENT/OFFICERS QUARTERS, 10 OTHER BUILDINGS INCLUDING ONE UNDER CONSTRUCTION, AN ATHLETIC FIELD, AND A SMALL-ARMS FIRING RANGE.</p>	5119N 02638E	0233		133
<p>KOROSTEN ARMY BARRACKS LUGINY 13 NM NW OF KOROSTEN AND ONE NM NE OF LUGINY. AREA CONTAINS AT LEAST 16 LARGE BUILDINGS, SEVERAL SMALLER SUPPORT BUILDINGS, AND A TRACKED/WHEELED-VEHICLE TRAINING AREA.</p>	5106N 02826E	0233		124-A
<p>KOROSTEN CAMPS AND TRAINING AREA NNE 11 NM NNE OF KOROSTEN. INSTALLATION COVERING APPROXIMATELY 60 SQ MI CONTAINS A BIVOUAC AREA WITH PERMANENT</p>	5107N 02841E	0233		124

TOP SECRET

25X1

TOP SECRET

25X1

25X1

25X1

25X1

25X1D

25X1A
25X1D

Target	Coordinates	WAC	Target Numbers	
			BE	NPIC
<p>BUILDINGS, 8 TANK MOVING TARGET FIRING RANGES, ARTILLERY POSITIONS, INFANTRY TRAINING AREAS, AND A BOMBING RANGE CONTAINING SEVERAL AIRCRAFT SILHOUETTES.</p> <p>[REDACTED]</p> <p>OVRUCH 23D TANK DIVISION BARRACKS NORTH EDGE OF OVRUCH. INSTALLATION CONTAINS APPROXIMATELY 5 ADMINISTRATION BUILDINGS, 20 MULTISTORY BARRACKS, NUMEROUS SUPPORT BUILDINGS, A SEPARATELY SECURED AMMUNITION STORAGE ON EAST EDGE OF INSTALLATION CONTAINING 4 BUILDINGS, ATHLETIC FIELD, 9 SMALL-ARMS FIRING RANGES, ONE WHEELED-VEHICLE DRIVER TRAINING COURSE, AND 2 MOTOR POOL AREAS. AN ASSOCIATED TRAINING AREA FOR INFANTRY AND TRACKED VEHICLES IS 6 NM SOUTH OF OVRUCH.</p> <p>[REDACTED]</p>	<p>5119N 02848E</p>	<p>0233</p>	<p>25X1A</p>	<p>42-H</p>
<p>CHERNIGOV, MIL INSTALLATION & TRAINING AREA 20 NM SW OF CHERNIGOV AND 21 NM NORTH OF OSTER. MILITARY INSTALLATION CONTAINS 117 BUILDINGS INCLUDING 28 MULTISTORY BARRACKS, 14 MULTISTORY ADMINISTRATION BUILDINGS, 4 STORAGE BUILDINGS, 10 VEHICLE MAINTENANCE/STORAGE BUILDINGS, 14 VEHICLE STORAGE BUILDINGS, APPROXIMATELY 43 QUARTERS, AND 4 SUPPORT BUILDINGS. TRAINING AREA CONTAINS DRIVER TRAINING COURSE, POSSIBLE AMMUNITION STORAGE AREA, 4 MOVING TARGET RANGES, AND A BIVOUAC AREA.</p>	<p>5117N 03053E</p>	<p>0233</p>		<p>10-J</p>

TOP SECRET

TOP SECRET

NPIC/R-714/64

25X1

25X1

25X1D

25X1

25X1D

25X1D

25X1D

Target	Coordinates	WAC	Target Numbers	
			BE	NPIC
[REDACTED] BATURIN AREA, MILITARY TRAINING AREA 2 NM SOUTH OF BATURIN. AREA COVERING 6 SQ MI CONTAINS MOVING TARGET TANK FIRING RANGE, STATIC FIRING RANGE WITH MOVING TARGETS, PROBABLE WHEELED-VEHICLE DRIVER TRAINING COURSE, FIGURE EIGHT COURSE, AND BIVOUAC AREA. SECURED STORAGE AREA ON NORTH EDGE CONTAINS 14 STORAGE BUILDINGS.	5118N 03252E	0233		32-A
[REDACTED] SHOSTKA, ARTILLERY GARRISON NE EDGE OF SHOSTKA. POSSIBLY RAIL-SERVED INSTALLATION CONTAINS APPROXIMATELY 30 BARRACKS, 2 U-SHAPED ADMINISTRATION BUILDINGS, 20 ASSOCIATED BUILDINGS, AND 2 ATHLETIC FIELDS.	5153N 03331E	0233		52-A
[REDACTED] DNEPRODZERZHINSK, MILITARY INSTALLATION SE EDGE OF DNEPRODZERZHINSK. SECURED AREA CONTAINS ONE ADMINISTRATION BUILDING, 10 BARRACKS, 20 MISCELLANEOUS BUILDINGS, AN ATHLETIC FIELD, AND AN OPEN STORAGE AREA. EIGHT SMALL SWEEP-WING AIRCRAFT OBSERVED IN SE CORNER OF INSTALLATION. PROBABLY ASSOCIATED STORAGE AREA IMMEDIATELY EAST CONTAINS 2 BUILDINGS.	4828N 03442E	0234		6-I
[REDACTED] VOLNOYE ARMY BARRACKS MANEUVER AREA PESCHANKA APPROXIMATELY 7 NM ENE OF NOVOMOSKOVSK. APPROXIMATELY 60 SQ MI AREA CONTAINS 3 TANK FIRING RANGES, EXTENSIVE TRACK ACTIVITY,	4844N 03523E	0234	25X1A	29-B

TOP SECRET

25X1

TOP SECRET

NPIC/R-714/64

25X1
25X1

25X1

25X1A

25X1D

25X1D

25X1A

25X1D

25X1A

25X1D

Target	Coordinates	WAC	Target Numbers	
			BE	NPIC
SECURED STORAGE, HOUSING, AND BARRACKS AREAS. ADDITIONAL BARRACKS 3.5 NM TO THE SE.				
RYLSK AREA, MILITARY TRAINING AREA 2 NM ESE OF RYLSK. AREA COVERING APPROXIMATELY 15 ACRES CONTAINS A SMALL-ARMS FIRING RANGE 625 FT LONG, ONE SMALL TRENCH SYSTEM, 2 BUILDINGS, AND AIRCRAFT CONSISTING OF 2 BADGER, 4 BULL, AND 3 CAB.	5133N 03444E	0234	25X1A	76
KAPUSTIN YAR ARMY BARRACKS WEST EDGE OF KAPUSTIN YAR. INSTALLATION CONTAINS 8 ADMINISTRATION BUILDINGS, 40 BARRACKS, 27 STORAGE BUILDINGS, 10 SUPPORT BUILDINGS, A SMALL-ARMS FIRING RANGE, AND AN ATHLETIC FIELD.	4835N 04543E	0235		10-I
DRUZMBA ARMY BARRACKS 8.5 NM NW OF THE NORTH END OF EBI NUUR (LAKE). RAIL-SERVED MILITARY INSTALLATION CONTAINS 15 BARRACKS, 3 ADMINISTRATION BUILDINGS, NUMEROUS SUPPORT/STORAGE BUILDINGS, 2 LARGE POL TANKS, EXTENSIVE TANK DRIVING AND FIRING RANGES, AND NUMEROUS VEHICLES.	4513N 08230E	0244		33
SARY-SHAGAN AREA, POSSIBLE RANGE CAMP (W) 120 NM SW OF SARY-SHAGAN AIRFIELD. CAMP CONSISTS OF 100 SMALL BUILDINGS, ONE	4444N 07131E	0245		2-F

25X1

TOP SECRET

TOP SECRET

NPIC/R-714/64

25X1

25X1

25X1

25X1D

25X1A

25X1D

25X1D

25X1A

25X1D

25X1

Target	Coordinates	WAC	Target Numbers	
			BE	NPIC
<p>LARGE L-SHAPED BUILDING, AND SECURED AREA WITH ONE LATTICE-TYPE TOWER ADJACENT TO THE LARGE BUILDING.</p>			25X1A	
<p>ARALSK ARMY BARRACKS SE EDGE OF ARALSK. SECURED AREA CONTAINS 30 LARGE BUILDINGS, 15 SMALLER BUILDINGS, AND AN ATHLETIC FIELD.</p>	4647N 06141E	0246		2-D
<p>ODESSA AREA, TRAINING AREA 13.5 NM NE OF ODESSA. TRAINING AREA CONSISTS OF A BIVOUAC AREA EXTENDING 3 NM ALONG THE COAST OF THE BLACK SEA, AT LEAST 20 SUPPORT BUILDINGS, EXTENSIVE GRID PATTERNS, 3 ATHLETIC FIELDS, AND UNIDENTIFIED FACILITIES. NORTH OF THE BIVOUAC AREA IS A WHEELED-VEHICLE DRIVER TRAINING AREA, PROBABLE SUB-CALIBER TANK FIRING RANGE, NUMEROUS TARGET RUNS, AND UNIDENTIFIED GROUND SCARRING.</p>	4635N 03058E	0250		51-22
<p>MANZOVKA ARMY BARRACKS EAST EDGE OF MANZOVKA. INSTALLATION CONTAINS AT LEAST 25 BARRACKS, ONE LARGE ADMINISTRATION BUILDING, AND AN ATHLETIC FIELD. WHEELED-VEHICLE DRIVER TRAINING COURSE IS 1,000 FT EAST.</p>	4411N 13231E	0282		33-A
<p>RAZDOLNOYE ARMY BARRACKS ALEKSEYEVKA EAST 2 NM NE OF RAZDOLNOYE.</p>	4333N 13156E	0291		31-A

TOP SECRET

TOP SECRET

25X1

25X1

25X1

25X1D

25X1A

25X1D

25X1A

25X1D

Target	Coordinates	WAC	Target Numbers	
			BE	NPIC
<p>INSTALLATION CONTAINS 6 BARRACKS, ONE HEADQUARTERS BUILDING, AND SEVERAL SMALLER UTILITY SHEDS. POL STORAGE AREA ONE NM EAST CONTAINS 7 LARGE SEMIBURIED TANKS AND 2 SMALL TANKS.</p>			25X1A	
<p>USSURIYSK ARMY BARRACKS SOUTH-SOUTHEAST ONE NM SW OF USSURIYSK AIRFIELD SOUTHEAST. INSTALLATION CONTAINS 4 LARGE MULTISTORY BARRACKS, ONE SMALL VEHICLE PARK, A WHEELED-VEHICLE DRIVER TRAINING COURSE, AN 8-POSITION AAA SITE, AND AT LEAST 20 SMALL SUPPORT BUILDINGS SCATTERED THROUGHOUT THE AREA.</p>	4343N 13159E	0291		49-P
<p>USSURIYSK ARMY BARRACKS WEST ON SE EDGE OF USSURIYSK. INSTALLATION CONTAINS AT LEAST 30 SINGLE-STORY BARRACKS, 2 LARGE ADMINISTRATION BUILDINGS, AT LEAST 12 LARGE MULTISTORY BARRACKS, 2 SMALL VEHICLE PARKS, AND ONE LARGE VEHICLE PARK WITH 6 ROWS OF UNIDENTIFIED OBJECTS. OTHER FACILITIES INCLUDE 50 SMALL SUPPORT-TYPE BUILDINGS SCATTERED THROUGHOUT THE AREA.</p>	4347N 13155E	0291		49-Q
<p>USSURIYSK ARMY BARRACKS 2 WNW EDGE OF USSURIYSK. RAIL-SERVED, SECURED INSTALLATION CONTAINS 19 STORAGE-TYPE BUILDINGS AND 2 SUPPORT BUILDINGS.</p>	4349N 13155E	0291		49-R

25X1

TOP SECRET

TOP SECRET

NPIC/R-714/64

25X1

25X1

25X1

25X1A

25X1D

25X1A

25X1D

25X1D

25X1A

25X1D

Target	Coordinates	WAC	Target Numbers	
			BE	NPIC
[REDACTED]			25X1A	
SHKOTOVO ARMY BARRACKS NW EDGE OF SHKOTOVO. INSTALLATION CONTAINS 11 MULTISTORY BARRACKS, 2 U-SHAPED ADMINISTRATION BUILDINGS, 10 SMALL SUPPORT BUILDINGS SCATTERED THROUGHOUT THE AREA, 5 LARGE STORAGE BUILDINGS, AND 7 SMALL STORAGE BUILDINGS.	4319N 13221E	0291		36-A
ZALIV OLG I SUBMARINE BASE ONE NM SW OF OLG A. FACILITIES INCLUDE ONE SMALL PIER AT ENTRANCE TO HARBOR AND ONE SMALL PIER ON NORTH EDGE OF HARBOR. LAND FACILITIES INCLUDE 5 SMALL UNIDENTIFIED BUILDINGS AND A SECURED AREA CONTAINING 8 SMALL STORAGE BUILDINGS. VESSELS -- 6 SMALL UNIDENTIFIED VESSELS.	4344N 13516E	0291		23
OLGA ARMY BARRACKS REKA OLG A NE EDGE OF OLG A. INSTALLATION CONTAINS 7 PROBABLE MULTISTORY BARRACKS AND 7 SUPPORT BUILDINGS.	4344N 13518E	0291		24-A
OLGA BARRACKS NORTHEAST 3 NM NE OF OLG A. INSTALLATION CONTAINS 4 MULTISTORY BARRACKS, ONE ADMINISTRATION BUILDING, 4 LARGE STORAGE	4347N 13520E	0291		24-G

TOP SECRET

25X1

TOP SECRET

25X1

25X1

25X1

25X1A

25X1D

25X1D

25X1A

25X1D

25X1A

25X1D

25X2

Target	Coordinates	WAC	Target Numbers	
			BE	NPIC
<p>BUILDINGS, AND 28 SMALL SUPPORT BUILDINGS.</p> <p>[REDACTED]</p>			25X1A	
<p>VLADIMIR SUBMARINE BASE</p> <p>NO APPARENT CHANGE [REDACTED]</p> <p>VESSELS -- 4 UNIDENTIFIED SUBMARINES, 2 POSSIBLE SUBMARINES, AND ONE UNIDENTIFIED SMALL CRAFT.</p>	4355N 13528E	Ø291		45
<p>OSH ARMY BARRACKS WEST</p> <p>2.5 NM WEST OF OSH.</p> <p>BARRACKS AREA CONTAINS 4 ADMINISTRATION BUILDINGS, 12 BARRACKS, 24 OFFICER/DEPENDENT QUARTERS, 22 STORAGE BUILDINGS, 8 SUPPORT BUILDINGS, AND 6 VEHICLE MAINTENANCE BUILDINGS. FACILITIES INCLUDE AN ATHLETIC FIELD AND CLOSED-CIRCUIT WHEELED-VEHICLE DRIVER TRAINING COURSE.</p> <p>TRAINING AREA, 5 NM WEST OF BARRACKS AREA, COVERS 9 SQ MI AND CONTAINS FIGURE EIGHT WHEELED-VEHICLE DRIVER TRAINING COURSE, CLOSED-CIRCUIT WHEELED-VEHICLE DRIVER TRAINING COURSE, CLOSED-CIRCUIT TANK DRIVER TRAINING COURSE, AND MOVING TARGET TANK FIRING RANGE.</p>	4Ø31N Ø7245E	Ø328		23-D
[REDACTED]				

TOP SECRET

25X1

Approved For Release 2002/11/15 : CIA-RDP78B04560A002700010046-9

Next 1 Page(s) In Document Exempt

25X2

Approved For Release 2002/11/15 : CIA-RDP78B04560A002700010046-9

Approved For Release 2002/11/15 : CIA-RDP78B04560A002700010046-9

TOP SECRET


NPIC/R-714/64

25X1

25X1

25X1

Target	Coordinates	WAC	Target Numbers	
			BE	NPIC



25X2

<u>ELECTRONICS/COMMUNICATIONS</u>			25X1A	
BRATSK POSSIBLE ELECTRONICS SITE APPROXIMATELY 29 NM NW OF BRATSK DAM. SITE CONSISTS OF 2 SECTIONS IN A WOODED AREA	5642N 10116E	0127		1-J

25X1

TOP SECRET

Approved For Release 2002/11/15 : CIA-RDP78B04560A002700010046-9

TOP SECRET

NPIC/R-714/64

25X1
25X1

25X1

25X1A

25X1D

25X1D

25X1D

25X1D

Target	Coordinates	WAC	Target Numbers	
			BE	NPIC
<p>.5 NM APART. THE LARGER SECTION CONTAINS AT LEAST 3 POSSIBLE TOWERS, 5 BUILDINGS, AND 2 APPARENTLY ROUND OBJECTS. THE SMALLER SECTION CONSISTS OF A SMALL CLEARING CONTAINING ONE APPARENTLY ROUND OBJECT.</p>				
<p>VAINODE, HF COMMUNICATIONS FACILITY 4 NM NORTH OF VAINODE AND .5 NM NNE OF VAINODE MRBM LAUNCH SITE. INSTALLATION PROBABLY UNDER CONSTRUCTION. CONTAINS 4 PROBABLE WIRE GAGE HORIZONTAL DIPOLE ANTENNAS WITH 3 CONTROL BUILDINGS.</p>	5628N 02150E	0152		15-A1
<p>MESKUICIAI AREA, COMMUNICATIONS FACILITY 3.5 NM WNW OF MESKUICIAI. SITE CONSISTS OF APPROXIMATELY 2 DAY AND 2 NIGHT RHOMBIC ANTENNAS AND 5 SUPPORT BUILDINGS IN A WOODED AREA. CONSTRUCTION CONTINUES ON ADDITIONAL POSSIBLE RHOMBIC ANTENNAS. EXACT NUMBER AND ORIENTATION OF ANTENNAS UNDETERMINED DUE TO TREES.</p>	5606N 02323E	0153		171
<p>ZAGARE AREA, HF COMMUNICATIONS FACILITY 3 NM NE OF ZAGARE, ADJACENT TO THE EAST EDGE OF THE SUPPORT AREA OF ZAGARE MRBM LAUNCH SITE 1. FACILITY CONTAINS 4 PROBABLE HORIZONTAL WIRE GAGE DIPOLE ANTENNAS AND 2 CONTROL BUILDINGS. THE FACILITIES APPEAR UNDER CONSTRUCTION.</p>	5623N 02319E	0153		112-B

TOP SECRET

25X1

TOP SECRET

NPIC/R-714/64

25X1

25X1

25X1D

25X1

25X1D

25X1D

25X1D

25X1

Target	Coordinates	WAC	Target Numbers	
			BE	NPIC
<p>[REDACTED]</p> <p>IECAVA AREA, HF COMMUNICATIONS FACILITY 12 NM ESE OF JELGAVA, IMMEDIATELY NORTH OF IECAVA MRBM LAUNCH AREA 1. FACILITY CONTAINS 7 CIRCULAR CLEARED AREAS CONNECTED BY NARROW, CLEARED AREAS ORIENTED IN A N/S DIRECTION. THE FACILITY APPEARS TO BE UNDER CONSTRUCTION, AS ANCHOR SCARS APPEAR IN ONLY 3 OF THE CIRCULAR AREAS. THE FACILITIES WILL PROBABLY INCLUDE APPROXIMATELY 3 HORIZONTAL WIRE CAGE DIPOLE ANTENNAS.</p>	5635N 02403E	0153		21-J
<p>[REDACTED]</p> <p>RIGA AREA, HF COMMUNICATIONS/BROADCASTING FAC 10 NM EAST OF RIGA. FACILITY CONTAINS CURTAIN ARRAY ANTENNAS, 8 BUILDINGS IN THE SUPPORT AREA, AND ONE CENTRAL CONTROL BUILDING. THE TRANSMISSION LINES OF THE CURTAIN ARRAYS ARE APPARENT BUT THE TOWERS ARE NOT.</p>	5658N 02423E	0153		63-W
<p>[REDACTED]</p> <p>TALSI, SUSPECT SATELLITE TRACKING STATION 2 NM NORTH OF TALSI. STATION CONSISTS OF 2 CONNECTED PLUS-SHAPED INTERFEROMETERS AND A CONTROL/SUPPORT AREA.</p>	5717N 02235E	0153		170
<p>[REDACTED]</p> <p>TALDOM AREA, COMMUNICATIONS INSTALLATION ONE NM ENE OF TALDOM. SEVERAL ANTENNA FIELDS, COVERING APPROXIMATELY 4 SQ MI, CONTAIN NUMEROUS RHOMBIC HIGH-FREQUENCY ANTENNAS AND A LARGE CRESCENT-</p>	5644N 03734E	0154		115

TOP SECRET

TOP SECRET

NPIC/R-714/64

25X1

25X1

25X1

25X1D

25X1A

25X1D

25X1D

25X1

Target	Coordinates	WAC	Target Numbers	
			BE	NPIC
<p>CONFIGURED LINE OF APPROXIMATELY 14 GUYED STEEL TOWERS, POSSIBLY SUPPORTING HIGH-FREQUENCY CURTAIN ARRAYS. THE INSTALLATION ALSO CONTAINS 7 CONTROL BUILDINGS AND A RECTANGULAR AREA WITH 2 LARGE SELF-SUPPORTING STEEL FRAME TOWERS AND POSSIBLE PARALLEL RAILS. ADDITIONAL UNIDENTIFIED ANTENNAS MAY BE PRESENT.</p>			25X1A	
<p>GORKIY VLF RADIO STATION 5 KUDMA 9 NM SOUTH OF GORKIY. ANTENNA FARM COVERING 2 SQ MI CONTAINS 18 MASTS AND A SUPPORT AREA.</p>	5610N 04357E	0154		13-L
<p>GORKIY AREA, PROBABLE ELECTRONICS FACILITY 5 NM WEST OF GORKIY. FACILITY CONTAINS ONE SMALL BUILDING WITH A TALL MAST, PROBABLY MICROWAVE, AND SEVERAL EARTHEN PADS OR APRONS, SOME OF WHICH FRONT SMALL BUILDINGS. VEHICLES, POSSIBLE RADAR VANS, ARE ON SEVERAL OF THE PADS.</p>	5617N 04344E	0154		14-A
<p>GORKIY, EARLY WARNING RADAR SITE 20 NM NNW OF GORKIY. DOUBLE-SECURED TRAPEZOID-SHAPED SITE CONTAINS 7 RADAR POSITIONS AND 2 CONTROL BUNKERS IN A STRAIGHT LINE. A LARGE GROUND SCAR IS IN SE CORNER OF SITE. ADJACENT TO NE CORNER OF SITE IS AN HF COMMUNICATIONS STATION CONTAINING 2 ANTENNAS SYSTEMS. APPROXIMATELY</p>	5638N 04345E	0154		47-A

TOP SECRET

TOP SECRET

NPIC/R-714/64

25X1

25X1

25X1

25X1D

25X1D

25X1D

25X1D

Target	Coordinates	WAC	Target Numbers	
			BE	NPIC
<p>.5 NM NE OF SITE IS A SUPPORT AREA CONTAINING APPROXIMATELY 20 MEDIUM AND AN UNDETERMINED NUMBER OF SMALL BUILDINGS.</p>				
<p>BUY AREA, TRAPEZOIDAL RADAR SITE 14 NM EAST OF BUY. SITE CONSISTS OF A CENTRAL CONTROL BUNKER AND APPROXIMATELY 5 RADAR MOUNDS. TWO RADAR POSITIONS ARE AT EACH END OF A STRAIGHT ROAD THAT EXTENDS ACROSS THE SITE AND THE FIFTH POSITION IS NEAR THE CENTRALLY LOCATED CONTROL BUNKER. TWO HIGH-FREQUENCY COMMUNICATIONS ANTENNAS ARE AT THE REAR OF THE TRAPEZOID. SUPPORT AREA APPROXIMATELY ONE NM NW OF THE RADAR AREA.</p>	5828N 04158E	0154		7-A
<p>GORKIY AREA, PROBABLE ELECTRONICS FACILITY 23 NM NE OF GORKIY. SECURED AREA IN WOODS CONTAINS SEVERAL BUILDINGS (SIMILAR TO THOSE ASSOCIATED WITH RADAR SITES) AND SEVERAL UNIDENTIFIED OBJECTS THAT COULD BE RADAR ANTENNAS. ONE RHOMBIC ANTENNA, ONE DIPOLE ANTENNA, AND OTHER SCARS THAT COULD BE ANTENNAS ARE OUTSIDE THE SECURED AREA.</p>	5632N 04437E	0155		20-A
<p>MIKHAYLOVSKIY, KRUG SITE 5 NM SE OF MIKHAYLOVSKIY. COMPLETED KRUG SITE.</p>	5624N 05915E	0156		76

TOP SECRET

25X1

TOP SECRET

25X1

25X1

25X1

25X1D

25X1D

25X1D

Target	Coordinates	WAC	Target Numbers	
			BE	NPIC
PENZA AREA, HF COMMUNICATIONS FACILITY 13 NM NE OF PENZA. INSTALLATION CONTAINS APPROXIMATELY 38 DAY-NIGHT HIGH FREQUENCY (MOSTLY DOUBLE) RHOMBIC ANTENNAS, SOME STILL UNDER CONSTRUCTION, A TRANSMITTER BUILDING UNDER CONSTRUCTION, AND 9 SUPPORT BUILDINGS.	5320N 04519E	0166		17-0
TEMNIKOV, EARLY WARNING RADAR SITE 15 NM WSW OF TEMNIKOV. TRAPEZOID-SHAPED, ROAD-SERVED, SECURED AREA CONTAINS 3 POSSIBLE RADAR POSITIONS. ON OPPOSITE SIDE OF TRAPEZOID ARE A TRIANGLE-SHAPED SCAR AND A RHOMBIC-SHAPED SCAR, BOTH CONNECTED BY TRAILS TO MAIN ROAD. RAIL- AND ROAD-SERVED, SECURED SUPPORT AREA ONE NM EAST CONTAINS APPROXIMATELY 40 BUILDINGS.	5431N 04249E	0166		44
KUROVSKOYE AREA, COMMUNICATIONS FACILITY 7.5 NM EAST OF KUROVSKOYE. FACILITY CONTAINS 40 RHOMBIC ANTENNAS (20 DAY-TYPE AND 20 NIGHT-TYPE), 3 CONTROL BUILDINGS, AND A SUPPORT AREA CONTAINING APPROXIMATELY 15 BUILDINGS.	5535N 03911E	0166		64
KARACHEV AREA, COMMUNICATIONS SITE 2 NM WEST OF KARACHEV. SITE CONSISTS OF FROM 4 TO 5 HIGH-FREQUENCY HORIZONTAL DIPOLE ANTENNAS AND A SMALL	5307N 03455E	0167		24-A

TOP SECRET

25X1

TOP SECRET

NPIC/R-714/64

25X1

25X1

25X1D

25X1D

25X1A

25X1D

25X1

Target	Coordinates	WAC	Target Numbers	
			BE	NPIC
<p>SUPPORT AREA. MAIN PART OF THE FACILITY, WHICH IS PARTLY CLOUD COVERED, APPEARS TO CONTAIN GUY WIRE FOOTINGS FOR AN UNIDENTIFIED ANTENNA/ANTENNAS.</p> <p>[REDACTED]</p>				
<p>NARO-FOMINSK, HF COMMUNICATIONS RECEIVING SITE 3.5 NM SE OF NARO-FOMINSK. THREE SEPARATE AREAS OF FISHBONE RECEIVING ANTENNAS, EACH WITH A CONTROL CENTER CONTAINING A TOTAL OF 40 ANTENNAS. SUPPORT AREA CONTAINS APPROXIMATELY 30 BUILDINGS.</p> <p>[REDACTED]</p>	5520N 03647E	0167		62-C
<p>MOSCOW, SUSPECT AMM PHASED-ARRAY RADAR 35 NM WSW OF MOSCOW. CONSTRUCTION CONTINUING ON THE SUSPECT RADAR AND POSSIBLE CONTROL BUILDING. OPERATIONS AREA 6,700 FT SW IS NOW FENCED AND CONSTRUCTION IS CONTINUING ON THE SUSPECT CONTROL BUILDING. APPROXIMATELY 650 FT NE OF THE SUSPECT CONTROL BUILDING IS A PROBABLE BURIED TANK AND A CIRCULAR EXCAVATION FOR A SECOND PROBABLE BURIED TANK. TWO ADDITIONAL SUPPORT BUILDINGS ARE NOW DISCERNIBLE ON THE NORTH SIDE OF THE SUSPECT CONTROL BUILDING. AT LEAST 3 ADDITIONAL SUPPORT BUILDINGS ARE WITHIN THE RAIL TRANSSHIPMENT AREA.</p> <p>[REDACTED]</p>	5529N 03641E	0167		121-P
<p>BARYBINO, COMMUNICATIONS SITE ONE NM EAST OF BARYBINO, 30 NM SSE OF MOSCOW. HIGH-FREQUENCY RADIO RELAY FACILITY CONTAINS APPROXIMATELY 22 MIXED DAY-NIGHT RHOMBIC</p> <p>[REDACTED]</p>	5516N 03755E	0167		121-W

25X1

TOP SECRET

TOP SECRET

25X1
25X1

25X1

25X1D

25X1D

25X1D

25X1D

25X1D

Target	Coordinates	WAC	Target Numbers	
			BE	NPIC
<p>ANTENNAS, CENTRAL CONTROL BUILDINGS, COOLING POND, AND SUPPORT BUILDINGS.</p> <p>[REDACTED]</p>				
<p>MOSCOW/VNUKOVO, ELECTRONICS SITE U/C 20 NM SW OF MOSCOW, 6 NM SOUTH OF MOSCOW/VNUKOVO AIRFIELD.</p> <p>NEW KRUG OR THICK EIGHT ANTENNA SITE UNDER CONSTRUCTION. DIAMETER NEARLY THAT OF A THICK EIGHT BUT SMALLER THAN THAT OF A KRUG. SUPPORT AREA UNDER CONSTRUCTION.</p> <p>[REDACTED]</p>	5530N 03715E	0167		46-02
<p>MOSCOW RADAR STATION PETROVSKAYA 14.4 NM SSE OF MOSCOW. STATION CONSISTS OF A RECTANGULAR FENCED AREA CONTAINING ELEVATED RADAR POSITIONS ALONG A STRAIGHT SERVICE ROAD THAT RUNS THE LENGTH OF THE SITE AND A SUPPORT AREA.</p> <p>[REDACTED]</p>	5532N 03747E	0167	25X1A	136-A
<p>MOSCOW/VNUKOVO, THICK EIGHT SITE 12.8 NM SSW OF MOSCOW, 7 NM SE OF MOSCOW/VNUROVO AIRFIELD. OPERATIONAL THICK EIGHT SITE WITH COMPLETED SUPPORT AREA.</p> <p>[REDACTED]</p>	5533N 03727E	0167		46-01
<p>MOSCOW/VNUKOVO, HF DF NAVIGATION AID 2 NM NW OF MOSCOW/VNUKOVO AIRFIELD. SECURED RECTANGULAR AREA CONTAINS A CENTRAL CONTROL BUILDING AND 4 ANTENNAS ARRANGED IN A FIX FOUR CONFIGURATION (ADCOCK) BUT LARGER THAN A FIX FOUR.</p> <p>[REDACTED]</p>	5537N 03713E	0167		46-03

25X1

TOP SECRET

TOP SECRET

NPIC/R-714/64

25X1

25X1

25X1

25X1D

25X1D

25X1D

25X1D

Target	Coordinates	WAC	Target Numbers	
			BE	NPIC
MOSCOW/ODINTSOVO EARLY WARNING RADAR SITE IN SW ENVIRONS OF ODINTSOVO, 13.2 NM SW OF MOSCOW. INSTALLATION CONSISTS OF RECTANGULAR FENCED AREA WITH ELEVATED RADAR POSITIONS ALONG A STRAIGHT SERVICE ROAD THAT RUNS THE LENGTH OF THE SITE AND AN ADJACENT SUPPORT AREA.	5539N 03716E	0167	25X1A	112-A
MOSCOW/PEROVO, KRUG SITE 12.3 NM ESE OF MOSCOW. COMPLETE AND OPERATIONAL KRUG SITE.	5543N 03759E	0167		94-D
MOSCOW AREA, KRUG SITE 10 NM NORTH OF MOSCOW. COMPLETE AND OPERATIONAL KRUG SITE.	5556N 03737E	0167	25X1A	58-S
MOSCOW/KOTOVO EARLY WARNING RADAR SITE JUST EAST OF DOLGOPRUDNY, 12.5 NM NNW OF MOSCOW. INSTALLATION CONSISTS OF A RECTANGULAR FENCED AREA WITH ELEVATED RADAR POSITIONS ALONG A STRAIGHT SERVICE ROAD THAT RUNS THE LENGTH OF THE SITE AND AN ADJACENT SUPPORT AREA.	5557N 03731E	0167		58-M
RAMENSKOYE AREA, HF COMMO RECEIVING SITE 5 NM SW OF RAMENSKOYE AND 20 NM SE OF MOSCOW. SITE CONSISTS OF A CENTRAL CONTROL BUILDING SURROUNDED BY APPROXIMATELY 25 MIXED RHOMBIC AND FISHBONE ANTENNAS.	5531N 03803E	0167		71-F

25X1

TOP SECRET

TOP SECRET

NPIC/R-714/64

25X1

25X1

25X1

25X1

25X1D

25X1D

25X1D

25X1D

25X1D

Target	Coordinates	WAC	Target Numbers	
			BE	NPIC
<p>[REDACTED]</p> <p>MOSCOW/CHERNOYE, EARLY WARNING RADAR SITE AT MOSCOW/CHERNOYE AIRFIELD, 15.4 NM EAST OF MOSCOW. OPERATIONS AREA CONSISTS OF RECTANGULAR FENCED AREA WITH ELEVATED RADAR POSITIONS ALONG A STRAIGHT SERVICE ROAD THAT RUNS THE LENGTH OF THE SITE. SUPPORT AREA IS ADJACENT TO SITE.</p>	5545N 03804E	0167		46-W
<p>[REDACTED]</p> <p>PRUZHANY AREA, HF COMMUNICATIONS FACILITY. 10 NM SE OF PRUZHANY. FACILITY IN WOODED AREA CONTAINS A CONTROL BUILDING, 6 RHOMBIC ANTENNAS (3 DAY AND 3 NIGHT), 4 OR 5 HORIZONTAL DIPOLE ANTENNAS, AND 2 V ANTENNAS.</p>	5224N 02434E	0168		61-K
<p>[REDACTED]</p> <p>PRUZHANY AREA, HF COMMUNICATIONS FACILITY. ONE NM NNE OF PRUZHANY MRBM LAUNCH SITE 1 AND 11.5 NM WSW OF PRUZHANY. FACILITY IN WOODED AREA CONTAINS 3 HORIZONTAL DIPOLE ANTENNAS ORIENTED NE/SW AND 2 V ANTENNAS ORIENTED NW/SE.</p>	5231N 02409E	0168		14-B1
<p>[REDACTED]</p> <p>IVANOVO AREA, HF COMMUNICATIONS SITE 8 NM NE OF IVANOVO. SITE CONTAINS 2 V ANTENNAS, 4 HORIZONTAL DIPOLE ANTENNAS, AND A CONTROL AREA WITH APPROXIMATELY 4 BUILDINGS.</p>	5211N 02544E	0168		54-H
<p>[REDACTED]</p>				

TOP SECRET

TOP SECRET

NPIC/R-714/64

25X1

25X1

25X1

25X1D

25X1D

25X1D

25X1D

25X1

Target	Coordinates	WAC	Target Numbers	
			BE	NPIC
BYTEN AREA, HF COMMUNICATIONS FACILITY . .25 NM SE OF BYTEN MRBM LAUNCH SITE 1. FACILITY CONTAINS LONG NARROW CLEARING ORIENTED NNW/SSE AND AN IRREGULARLY-SHAPED CLEARING IMMEDIATELY WEST. FACILITIES INCLUDE APPROXIMATELY 4 HORIZONTAL DIPOLE ANTENNAS, ONE LARGE V ANTENNA, AND ONE SMALL V ANTENNA. [REDACTED]	5252N 02521E	0168		150-A1
BYTEN AREA, HF COMMUNICATIONS FACILITY . 5.6 NM WNW OF BYTEN, IMMEDIATELY SE OF BYTEN MRBM LAUNCH SITE 2. FACILITY CONTAINS A LONG NARROW CLEARING ORIENTED NW/SE IN A WOODED AREA WITH ONE V ANTENNA, ONE PROBABLE V ANTENNA, 3 HORIZONTAL DIPOLE ANTENNAS, AND CONTROL BUNKER. SITE IS POSSIBLY STILL UNDER CONSTRUCTION. [REDACTED]	5255N 02521E	0168		150-A2
SLONIM AREA, POSSIBLE ELECTRONICS SITE 5 NM ESE OF SLONIM. SITE CONTAINS ONE POSSIBLE TOWER AND 4 BUILDINGS ARRANGED IN A SQUARE PATTERN WITH A POSSIBLE CABLE SCAR LOCATED WITHIN THE BUILDING PATTERN. [REDACTED]	5304N 02528E	0168		66-G
SLONIM AREA, ELECTRONICS SITE 4 NM WNW OF SLONIM. SITE CONTAINS 3 BUILDINGS AND 6 PROBABLE DIPOLE ANTENNAS LOCATED IN HEAVILY WOODED AREA. TREES OBSCURE ANTENNA PATTERNS. [REDACTED]	5306N 02513E	0168		66-H

TOP SECRET

TOP SECRET

NPIC/R-714/64

25X1

25X1

25X1

25X1D

25X1D

25X1D

25X1D

Target	Coordinates	WAC	Target Numbers	
			BE	NPIC
DYATLOVO, HF COMMUNICATIONS FACILITY .5 NM NNW OF DYATLOVO MRBM LAUNCH SITE. FACILITY CONTAINS 4 HORIZONTAL DIPOLE ANTENNAS, 2 LARGE V ANTENNAS, 2 SMALL V ANTENNAS, AND A CONTROL BUILDING.	5332N 02515E	0168		152-C
VSELYUB AREA, HF COMMUNICATIONS FACILITY. 2 NM NORTH OF VSELYUB MRBM LAUNCH SITE 2. FACILITY CONTAINS A PROBABLE HORIZONTAL DIPOLE ANTENNA, ONE LARGE V ANTENNA, AND ONE SMALL V ANTENNA. FACILITY PROBABLY STILL UNDER CONSTRUCTION.	5348N 02546E	0168		151-A1
LIDA AREA, HF COMMUNICATIONS SITE .5 NM NORTH OF LIDA MRBM LAUNCH SITE 2. SITE CONTAINS 4 HORIZONTAL DIPOLE ANTENNAS, ONE LARGE V ANTENNA, AND ONE SMALL V ANTENNA. SITE APPEARS TO BE UNDER CONSTRUCTION.	5357N 02528E	0168	25X1A	40-D1
KAUNAS RADIO STATION 1 LUISBERG 7.5 NM SOUTH OF KAUNAS. INSTALLATION CONSISTS OF A CONTROL BUILDING AND GROUND SCARS NORTH OF THE CONTROL BUILDING INDICATING A POSSIBLE FISHBONE HIGH-FREQUENCY RECEIVING ANTENNA. OTHER GROUND SCARS INDICATE ADDITIONAL ANTENNAS IN THE AREA.	5445N 02355E	0168		29-G
NEMAN AREA, HF COMMUNICATIONS FACILITY. 5.5 NM EAST OF NEMAN, IMMEDIATELY NORTH	5501N 02211E	0168		154-A

25X1

TOP SECRET

TOP SECRET

NPIC/R-714/64

25X1

25X1

25X1

25X1D

25X1D

25X1D

25X1

Target	Coordinates	WAC	Target Numbers	
			BE	NPIC
<p>OF NEMAN MRBM LAUNCH SITE. INSTALLATION CONSISTS OF A LONG NARROW CLEARING ORIENTED N/S IN A WOODED AREA WITH ONE LARGE V ANTENNA, ONE SMALL V ANTENNA, AND 3 OR 4 DIPOLE ANTENNAS. TRANSMISSION LINES CONNECT THE ANTENNAS WITH A SMALL SUPPORT AREA. FACILITY PROBABLE STILL UNDER CONSTRUCTION.</p>				
<p>TAURAGE AREA, HF COMMUNICATIONS FACILITY. 5.5 NM SE OF TAURAGE. IMMEDIATELY SOUTH OF TAURAGE MRBM LAUNCH SITE 1. FACILITY CONTAINS A LONG NARROW CLEARING ORIENTED N/S IN A WOODED AREA WITH APPROXIMATELY 7 PROBABLE HORIZONTAL WIRE CAGE DIPOLE ANTENNAS AND ONE V ANTENNA. TRANSMISSION LINES CONNECT THE ANTENNAS WITH A SMALL SUPPORT AREA IMMEDIATELY EAST CONTAINING 2 BUILDINGS. FACILITY PROBABLY STILL UNDER CONSTRUCTION.</p>	5509N 02220E	0168		73-F1
<p>KAUNAS AREA, RADIO STATION 9 NM NNW OF KAUNAS. SITE CONSISTS OF 3 ROWS OF 4 TOWERS EACH (EMANATING FROM A CENTRAL TOWER AND EACH 120 DEGREES FROM EACH OTHER), TRANSMITTER-RECEIVING BUILDING, 2 COOLING PONDS, AND A SUPPORT AREA.</p>	5502N 02348E	0168		29-F
<p>SIAULIAI AREA, COMMUNICATIONS FACILITY 4 NM NORTH OF SIAULIAI.</p>	5559N 02318E	0168		65-F

TOP SECRET

TOP SECRET

NPIC/R-714/64

25X1
25X1

25X1

25X1D

25X1D

25X1D

25X1D

25X1

Target	Coordinates	WAC	Target Numbers	
			BE	NPIC
<p>SITE CONSISTS OF ONE DAY AND ONE NIGHT RHOMBIC ANTENNAS AND SEVERAL OTHERS IN WOODED AREA NOT SPECIFICALLY IDENTIFIABLE BUT PROBABLY HORIZONTAL DIPOLE ANTENNAS.</p> <p>[REDACTED]</p>				
<p>JONAVA AREA, HF COMMUNICATIONS FACILITY 3 NM SOUTH OF JONAVA AND APPROXIMATELY ONE NM EAST OF JONAVA MRBM LAUNCH SITE. FACILITY CONTAINS ONE V ANTENNA, ONE DAY-NIGHT RHOMBIC ANTENNA, 2 HORIZONTAL DIPOLE ANTENNAS, AND A SUPPORT AREA.</p> <p>[REDACTED]</p>	5501N 02416E	0168		29-C1
<p>UKMERGE AREA, HF COMMUNICATIONS FACILITY 4.2 NM SW OF UKMERGE, IMMEDIATELY NORTH OF UKMERGE MRBM LAUNCH SITE. FACILITY CONTAINS A LONG NARROW CLEARING ORIENTED N/S IN A WOODED AREA WITH 3 HORIZONTAL DIPOLES, ONE LARGE V ANTENNA, AND ONE SMALL V ANTENNA. FACILITY STILL UNDER CONSTRUCTION.</p> <p>[REDACTED]</p>	5511N 02443E	0168		129-A1
<p>KEDAINIAI AREA, HF COMMUNICATIONS FACILITY U/C 11 NM ESE OF KEDAINIAI. FACILITY CONTAINS 7 OR 8 HORIZONTAL DIPOLE ANTENNAS IN SOUTHERN HALF OF CLEARED AREA AND SEVERAL BUILDINGS ALONG THE ACCESS ROAD. SITE STILL UNDER CONSTRUCTION.</p> <p>[REDACTED]</p>	5515N 02417E	0168		30-F
<p>POSTAVY, HF COMMUNICATIONS SITE 2 NM NNW OF POSTAVY AND ONE NM WSW OF</p> <p>[REDACTED]</p>	5509N 02651E	0168		58-J

TOP SECRET

25X1

Approved For Release 2002/11/15 : CIA-RDP78B04560A002700010046-9

TOP SECRET

NPIC/R-714/64

25X1

25X1

25X1D

Target	Coordinates	WAC	Target Numbers	
			BE	NPIC
<p>POSTAVY MRBM LAUNCH SITE. SITE LOCATED IN WOODED AREA CONSISTS OF 2 DIPOLE WIRE CAGE ANTENNAS AND 2 V ANTENNAS.</p> <p>[REDACTED]</p> <p>KOMSOMOLSK-NA-AMURE, COMMUNICATIONS COMPLEX INSTALLATION A -- KOMSOMOLSK-NA-AMURE RADIO BROADCASTING STATION 3 IS 7 NM NW OF KOMSOMOLSK-NA-AMURE AT 50-39N 136-54E AND CONTAINS 2 TALL TOWERS, TRANSMITTER/CONTROL BUILDING WITH COOLING POND, AND AT LEAST 2 OTHER BUILDINGS. INSTALLATION B -- KOMSOMOLSK-NA-AMURE HIGH-FREQUENCY POINT-TO-POINT COMMUNICATIONS STATION 1 IS 6.5 NM NW OF KOMSOMOLSK-NA-AMURE AT 50-38N 136-55E AND CONTAINS ONE MEDIUM-FREQUENCY VERTICAL RADIATOR WITH GROUND SYSTEM (APPROXIMATELY 1,550 FT IN DIAMETER) UNDER CONSTRUCTION (SIMILAR TO LAPICHI MEDIUM-FREQUENCY VERTICAL RADIATORS), 3 PAIRS AND 4 SINGLE SELF-SUPPORTING LATTICE-TYPE TOWERS WITH STACKED PARASITIC ARRAYS, ONE TRANSMITTER/CONTROL BUILDING WITH 3 COOLING PONDS, AND AT LEAST 2 SUPPORT BUILDINGS. INSTALLATION C -- KOMSOMOLSK-NA-AMURE HIGH-FREQUENCY BROADCASTING STATION IS 5.5 NM NW OF KOMSOMOLSK-NA-AMURE AT 50-37N 136-56E AND CONTAINS 2 LINEAR ARRAYS, ONE OF 7 AND ONE OF 17 MASTS, BOTH OF THE LAPICHI TYPE, 6 TRANSMITTER/CONTROL BUILDINGS, AND A LARGE SUPPORT AREA TO THE NORTH WITH APPROXIMATELY 50 BUILDINGS SERVING THIS INSTALLATION AND INSTALLATION B. INSTALLATION D -- KOMSOMOLSK-NA-AMURE RHOMBIC</p>	5038N 13655E	0204		13-M

TOP SECRET

Approved For Release 2002/11/15 : CIA-RDP78B04560A002700010046-9

25X1

TOP SECRET

NPIC/R-714/64

25X1

25X1

25X1

25X1D

25X1D

25X1D

25X1D

25X1

Target	Coordinates	WAC	Target Numbers	
			BE	NPIC
<p>ANTENNA FARM IS 5 NM NW OF KOMSOMOLSK-NA-AMURE AT 50-36N 136-56E AND CONTAINS NUMEROUS RHOMBIC ANTENNAS AND NUMEROUS ADDITIONAL ANTENNA SCARS INDICATING A POSSIBLE FISHBONE ANTENNA.</p> <p>[REDACTED]</p>				
<p>STRYY AREA, PROBABLE HF COMMUNICATIONS SITE 2 NM SE OF STRYY. FACILITY CONTAINS CONTROL BUILDING, MAST ANCHOR SCARS, AND A SMALL SUPPORT AREA WITH AT LEAST 2 BUILDINGS. ANTENNA CONFIGURATIONS NOT DISCERNIBLE.</p> <p>[REDACTED]</p>	4914N 02353E	0232		186-F1
<p>NIKOLAYEV AREA, ELECTRONICS FACILITY 4 NM NORTH OF NIKOLAYEV. PROBABLE RADIO BROADCASTING FACILITY CONTAINS APPROXIMATELY 6 CENTRALLY LOCATED CONTROL/STUDIO BUILDINGS AND APPROXIMATELY 14 RANDOMLY SPACED EARTH SCARS, PROBABLY FOR GUIDE WIRE FOR POLE ANTENNAS.</p> <p>[REDACTED]</p>	4935N 02358E	0232		291-A
<p>LVOV AREA, COMMUNICATIONS FACILITY 7 NM SOUTH OF LVOV. FACILITY CONTAINS AN UNDETERMINED NUMBER OF DAY-NIGHT RHOMBIC ANTENNAS, A CENTRAL CONTROL BUILDING, AND A SUPPORT AREA.</p> <p>[REDACTED]</p>	4943N 02400E	0232		95-S
<p>LVOV AREA, HF COMMUNICATIONS SITE 7 NM SE OF LVOV. SITE CONTAINS ONE RHOMBIC ANTENNA, 3 V ANTENNAS, 7 OR 8 PROBABLE HORIZONTAL DIPOLE</p>	4945N 02409E	0232		95-T

TOP SECRET

TOP SECRET

NPIC/R-714/64

25X1

25X1

25X1

25X1D

25X1D

25X1D

25X1D

Target	Coordinates	WAC	Target Numbers	
			BE	NPIC
<p>ANTENNAS, A CONTROL BUILDING, AND A SMALL SUPPORT AREA.</p> <p>[REDACTED]</p> <p>BREST AREA, HF COMMUNICATIONS SITE 5 NM NNW OF MALORITA. SITE CONTAINS 2 DIPOLE ANTENNAS, A POSSIBLE THIRD UNDER CONSTRUCTION, ONE LARGE V ANTENNA, AND ONE SMALL V ANTENNA. FOUR TRANSMISSION LINE TRACES LEAD FROM THE CONTROL BUILDING.</p>	5151N 02401E	0232		253-B1
<p>[REDACTED]</p> <p>KOLOMYYA, HF COMMUNICATIONS FACILITY 5 NM NE OF KOLOMYYA. FACILITY CONTAINS 2 V ANTENNAS, ONE PROBABLE HORIZONTAL DIPOLE, ONE PROBABLE FISHBONE ANTENNA, AND A CONTROL BUILDING. MAIN SUPPORT BUILDING .5 NM SSW CONTAINS APPROXIMATELY 15 BUILDINGS IN A WOODED, PROBABLY SECURED AREA.</p>	4835N 02507E	0233		31-B
<p>[REDACTED]</p> <p>BRODY, PROBABLE HF COMMUNICATIONS FACILITY 2 NM WEST OF BRODY MRBM LAUNCH SITE 1. SECURED AREA CONTAINS FROM 6 TO 8 PROBABLE HORIZONTAL DIPOLE ANTENNAS AND A CONTROL BUILDING.</p>	5006N 02509E	0233		5-K
<p>[REDACTED]</p> <p>LUTSK, ANTENNA FARM 7.5 NM ESE OF LUTSK. FACILITY LOCATED IN WOODED AREA CONTAINS 2 RHOMBIC ANTENNAS ORIENTED NW/SE, 9 OTHER ANTENNAS, AND ONE CONTROL BUILDING.</p>	5043N 02531E	0233		37-I

25X1

TOP SECRET

TOP SECRET

NPIC/R-714/64

25X1

25X1

25X1

25X1

25X1D

25X1D

25X1D

25X1D

Target	Coordinates	WAC	Target Numbers	
			BE	NPIC
<p>[REDACTED]</p> <p>KIYEV AREA, SUSPECT ELECTRONICS FACILITY. 1.5 NM NNE OF OBUKHOV AND 18 NM SSE OF KIYEV. FACILITY CONTAINS ONE LARGE REVETTED SQUARE BUILDING, ONE SMALLER REVETTED BUILDING, 2 LARGE INDUSTRIAL-TYPE BUILDINGS, AND SEVERAL OTHER SMALLER BUILDINGS. NO ANTENNAS CAN BE IDENTIFIED, BUT THE BUNKERED BUILDINGS RESEMBLE THE AIR DEFENSE CONTROL CENTER AT KRANSOVODSK AIRFIELD.</p>	5007N 03037E	0233		30-K
<p>[REDACTED]</p> <p>KOROSTEN AREA, HF COMMUNICATIONS FACILITY. 5 NM NW OF KOROSTEN. FACILITY CONTAINS FROM 6 TO 8 HORIZONTAL DIPOLE ANTENNAS UNDER CONSTRUCTION IN AN APPROXIMATE N/S AND NE/SW ORIENTATION AND A SUPPORT AREA.</p>	5101N 02832E	0233		33-G
<p>[REDACTED]</p> <p>TYURATAM, INSTRUMENTATION SITE 6.5 NM NORTH OF TEREKTY. SITE CONTAINS AN INTERFEROMETER, A SUPPORT AREA WITH 15 BUILDINGS, AND A 2,900 X 280 FT WNW/ESE SERVICEABLE SOD LANDING STRIP.</p>	4810N 06833E	0237		16
<p>[REDACTED]</p> <p>ABAY AREA, POSSIBLE ELECTRONICS FACILITY. 10.5 NM NORTH OF ABAY. FACILITY CONSISTS OF 2 SMALL AREAS ON A NEWLY CONSTRUCTED L-SHAPED ROAD. AT THE BASE OF THE L ARE 3 POSSIBLE DOMES AND ONE SMALL SUPPORT BUILDING. AT THE TERMINUS OF THE</p>	4907N 07918E	0239		36

TOP SECRET

TOP SECRET

NPIC/R-714/64

25X1

25X1

25X1

25X1D

25X1A

25X1D

25X1A

25X1D

25X1D

Target	Coordinates	WAC	Target Numbers	
			BE	NPIC
<p>BASE LINE OF THE L ARE 2 SMALL SECURED BUILDINGS.</p>			25X1A	
<p>SARY-SHAGAN INSTRUMENTATION SITE 5 88.9 NM WSW OF SARY-SHAGAN AIRFIELD. SITE CONTAINS AN INTERFEROMETER, POSSIBLE 110-FT DOME, FIVE 20-FT DOMED STRUCTURES, A HOUSING AREA, AN AIRSTRIP AND A POSSIBLE MICROWAVE RELAY STATION.</p>	4554N 07120E	0245		29-A
<p>SARY-SHAGAN INSTRUMENTATION SITE 2 14 NM SSE OF SARY-SHAGAN AIRFIELD. SITE CONTAINS AN OPERATIONS AREA AND A SUPPORT AREA. CONSTRUCTION IS CONTINUING ON THE BUILDING TRIAD. A DOME-SHAPED ENVIRONMENTAL STRUCTURE HAS BEEN ERECTED ON THE ROOF OF THE BUILDING JUST NORTH OF THE MODIFIED L-SHAPED BUILDING IN THE OPERATIONS AREA. A TOWER IS 8,800 FT NORTH OF THE SITE.</p>	4548N 07335E	0245		39
<p>SARY-SHAGAN INSTRUMENTATION SITE 1 9.8 NM SSW OF SARY-SHAGAN. SITE CONSISTS OF AN INTERFEROMETER SITE, A SUPPORT AREA, AND AN OPERATIONS AREA WITH 2 TRACKING STATIONS. MINDR CONSTRUCTION IN THE SUPPORT AREA AND CONSTRUCTION CONTINUING AT THE EAST TRACKING STATION.</p>	4554N 07338E	0245		38

TOP SECRET

25X1

TOP SECRET

NPIC/R-714/64

25X1

25X1

25X1

25X1

25X1D

25X1D

25X1A

25X1D

25X1A

25X1D

Target	Coordinates	WAC	Target Numbers	
			BE	NPIC
[REDACTED] SARY-SHAGAN POSS MOBILE INSTRUMENTATION SITE 9 81 NM WNW OF SARY-SHAGAN AIRFIELD. SITE CONTAINS 3 ROAD-SERVED AREAS OF EARTH SCARRING AND 4 SMALL STRUCTURES.	4640N 07145E	0245	25X1A	62
[REDACTED] SARY-SHAGAN INSTRUMENTATION SITE 9 APPROXIMATELY 80 NM NW OF SARY-SHAGAN AIRFIELD. SITE CONTAINS OPERATIONAL AND SUPPORT AREA, MICROWAVE STATION, INTERFEROMETER, AIRSTRIP, AND 5 DOMES 20 FT IN DIAMETER.	4652N 07153E	0245		42
[REDACTED] SARY-SHAGAN COMMUNICATION SITE 3 56 NM WEST OF SARY-SHAGAN AIRFIELD. SITE CONSISTS OF 3 AREAS OF ACTIVITY AND A LANDING STRIP. FIRST AREA CONTAINS 14 BUILDINGS. SECOND AREA, .5 NM NNE, CONTAINS 4 SMALL BUILDINGS AND 8 SMALL STRUCTURES OR VEHICLES. THIRD AREA, 1.5 NM NE, IS SECURED AND CONTAINS ONE LARGE AND 2 SMALL BUILDINGS.	4602N 07207E	0245		48
[REDACTED] SARY-SHAGAN INSTRUMENTATION SITE 12 45 NM NW OF SARY-SHAGAN AIRFIELD. SITE CONSISTS OF AN INTERFEROMETER, 6 BUILDINGS WITH 20-FT DOMES, A SUPPORT AREA,	4624N 07234E	0245		45

TOP SECRET

TOP SECRET

NPIC/R-714/64

25X1

25X1

25X1

25X1A

25X1D

25X1A

25X1D

25X1D

25X1A

25X1D

25X1A

25X1D

Target	Coordinates	WAC	Target Numbers	
			BE	NPIC
<p>AND AN AIRSTRIP. A SECURED AREA JUST WEST OF SUPPORT AREA CONTAINS AT LEAST 4 BUILDINGS AND A POSSIBLE MICROWAVE STATION IS APPROXIMATELY .75 NM WNW OF SUPPORT AREA.</p> <p>[REDACTED]</p>			25X1A	
<p>SARY-SHAGAN INSTRUMENTATION SITE 10 65 NM NW OF SARY-SHAGAN AIRFIELD. SITE CONSISTS OF A SUPPORT AREA, AN AIRSTRIP, AND AN OPERATIONS AREA CONTAINING A BUILDING TRIAD. CONSTRUCTION ON THE ROOF OF THE LARGE RECTANGULAR BUILDING IN THE TRIAD CONTINUES. THE 110-FT DOME IS NOT APPARENT.</p> <p>[REDACTED]</p>	4656N 07231E	0245		43
<p>SARY-SHAGAN POSSIBLE INSTRUMENTATION SITE 13 NO SIGNIFICANT CHANGE CONSTRUCTION CONTINUING.</p> <p>[REDACTED]</p>	4636N 07432E	0245		60
<p>SARY-SHAGAN INSTRUMENTATION SITE 14 69 NM SE OF DZHEZKAZGAN. SITE CONTAINS AN INTERFEROMETER, A SUPPORT AREA, AND 2 PREPARED EARTH LANDING STRIPS.</p> <p>[REDACTED]</p>	4711N 06909E	0245		63
<p>TYURATAM RADIO STATION 2 3 NM SW OF TYURATAM.</p>	4536N 06316E	0246		36

TOP SECRET

25X1

TOP SECRET

NPIC/R-714/64

25X1

25X1

25X1

25X1

25X1A

25X1D

25X1D

25X1D

25X1D

Target

Coordinates

WAC

Target Numbers

BE

NPIC

SECURED RECTANGULAR AREA CONTAINS A CENTRAL CONTROL BUILDING, 4 SUPPORT BUILDINGS, AND NUMEROUS PROBABLE MASTS.

MAKAT AREA, INTERFEROMETER STATION
25 NM NE OF MAKAT.

SITE CONTAINS INTERFEROMETER AND SUPPORT AREA AND TWO 3,400 X 70 FT GRADED EARTH LANDING STRIPS. SMALL RECTANGULAR SECURED AREA WITHIN SUPPORT AREA CONTAINS 2 PROBABLE DOMES. THREE CLOSED-CIRCUIT TRACKED-VEHICLE DRIVER TRAINING COURSES WEST OF THE SUPPORT AREA AND EACH HAS SEVERAL UNIDENTIFIED OBJECTS IN ITS CENTER. THE NORTHERNMOST DRIVER TRAINING COURSE HAS 4 POSSIBLE TANKS IN ITS CENTER.

ODESSA KRUG DF SITE 1
APPROXIMATELY 8 NM WSW OF ODESSA.
COMPLETED KRUG SITE.

ODESSA KRUG DF SITE 2
7.5 NM NW OF ODESSA.
COMPLETED KRUG SITE.

AKDZHAR AREA, HF COMMUNICATIONS SITE
1.6 NM NE OF AKDZHAR AND 22 NM NE OF DZHAMBUL.
SECURED HF COMMUNICATIONS SITE, 4,900 X 4,100 FT, CONTAINS NUMEROUS DAY-NIGHT DOUBLE RHOMBICS AND AT LEAST 15 BUILDINGS (7

4755N 05348E

0247

7-A

25X1A

4626N 03030E

0250

51-R

4631N 03033E

0250

51-T

4312N 07138E

0328

90

TOP SECRET

TOP SECRET

NPIC/R-714/64

25X1

25X1

25X1

25X1D

25X1D

25X1D

25X1D

25X1

Target	Coordinates	WAC	Target Numbers	
			BE	NPIC
<p>[REDACTED]</p> <p>LARGE AND 8 SMALL).</p> <p>[REDACTED]</p> <p><u>INDUSTRY</u></p> <p>SYKTYVKAR AREA, INDUSTRIAL INSTALLATION U/C 10.5 NM NNW OF SYKTYVKAR, ADJACENT TO VYCHEGDA RIVER. INSTALLATION CONTAINS 15 MAJOR PROCESSING BUILDINGS, BOILERHOUSE, AND ONE LARGE TRANSSHIPMENT BUILDING. FIVE RAIL SPURS SERVE THE AREA. HOUSING AREA IMMEDIATELY WEST CONTAINS APPROXIMATELY 90 APARTMENT-TYPE BUILDINGS. RAIL TRANSSHIPMENT POINT .5 NM NORTH OF PLANT CONTAINS 6 WAREHOUSES. INSTALLATION IS IN EARLY STAGE OF CONSTRUCTION.</p> <p>[REDACTED]</p>	6150N 05044E	0101		5-B
<p>UST-OMCHUG AREA, ORE PROCESSING PLANT ONE NM NW OF UST-OMCHUG. PLANT CONTAINS 2 PROBABLE PROCESSING BUILDINGS AND APPROXIMATELY 20 OTHER ASSOCIATED BUILDINGS. STRIP MINING ACTIVITY JUST WEST OF PROCESSING PLANT.</p> <p>[REDACTED]</p>	6109N 14938E	0123		6-A
<p>AKMENE AREA, CEMENT PLANT 7 NM NE OF AKMENE. INSTALLATION CONTAINS 2 LARGE PROCESSING BUILDINGS, ONE LARGE STORAGE BUILDING, 2 STORAGE SILOS, 3 ROTARY KILNS, AND 10 ASSOCIATED BUILDINGS. THREE LARGE QUARRIES ARE LOCATED IN THE VICINITY.</p> <p>[REDACTED]</p>	5619N 02255E	0153		168

TOP SECRET

TOP SECRET

NPIC/R-714/64

25X1					25X1						
	Target	Coordinates	WAC	<table border="1"> <thead> <tr> <th colspan="2">Target Numbers</th> </tr> <tr> <th>BE</th> <th>NPIC</th> </tr> </thead> <tbody> <tr> <td>25X1A</td> <td></td> </tr> </tbody> </table>	Target Numbers		BE	NPIC	25X1A		25X1
Target Numbers											
BE	NPIC										
25X1A											
25X1											
25X1D	KONSTANTINOVSKIY PETROLEUM REFY MENDELEYEV ON THE SE EDGE OF KONSTANTINOVSKIY, ON WEST BANK OF VOLGA RIVER. LARGE RAIL- AND WATER-SERVED PETROLEUM REFINERY CONTAINS APPROXIMATELY 100 POL TANKS. [REDACTED]	5749N 03937E	0154	[REDACTED]	70-F						
25X1D	GORKIY PETROLEUM REFINERY NOVO GORKIY 12.5 NM SSE OF GORKIY. RAIL-SERVED REFINERY, 3 SQ MI IN AREA, CONTAINS DISTILLATION AND CRACKING UNITS, APPROXIMATELY 290 TANKS, OPEN POL STORAGE, AND A POWER PLANT. HOUSING AREA NE. [REDACTED]	5607N 04408E	0155	[REDACTED]	7-B						
	CHEBOKSARY MUNITIONS PLANT 320 4.5 NM SW OF CHEBOKSARY.	5606N 04709E	0155	[REDACTED]	1-A						

25X1

TOP SECRET

NPIC/R-714/64

25X1

25X1

25X1

25X1D

25X1D

25X1A

25X1D

Target	Coordinates	WAC	Target Numbers	
			BE	NPIC
<p>PLANT CONTAINS 5 LARGE PRODUCTION-TYPE BUILDINGS, APPROXIMATELY 10 WAREHOUSES, AND 15 SMALLER SUPPORT BUILDINGS. STORAGE AREA IMMEDIATELY SW OF THE MUNITIONS PLANT CONTAINS 5 STORAGE BUILDINGS AND 2 SUPPORT BUILDINGS. BOTH AREAS SECURED AND RAIL SERVED.</p>			25X1A	
<p>OMUTNINSK STEEL PLANT IN CENTER OF OMTNINSK. RAIL-SERVED PLANT CONTAINS 2 BLAST FURNACES, ONE OPEN-HEARTH FURNACE, LARGE COAL STORAGE YARD, COKE OVEN BATTERY, SOAKING PIT, ROLLING MILL, FABRICATION SHOP, AND 14 MISCELLANEOUS BUILDINGS.</p>	5839N 05211E	0155		25
<p>PERM STATIC TEST FACILITY 15 NM WEST OF PERM, ADJACENT TO A MUNITIONS AND CHEMICAL COMBINE. RAIL-SERVED INSTALLATION CONTAINS ONE TEST CELL (MADE UP OF AT LEAST 2 SECTIONS), A LARGE PROBABLE CONCRETE FACED BUNKER/DEFLECTOR, AND SEVERAL SUPPORT BUILDINGS. A SEPARATE, SECURED AREA LOCATED TO THE WEST OF THE KAMA RIVER IS POSSIBLY A BURN AREA. TWO BUILDINGS HAVE BEEN ADDED BESIDE THE RAIL LINE BETWEEN THE SECURITY FENCES. A NEW, RAIL-SERVED BUILDING HAS BEEN CONSTRUCTED AT THE EAST END OF THE TEST FACILITY.</p>	5758N 05549E	0156		16-U

TOP SECRET

25X1

TOP SECRET

NPIC/R-714/64

25X1

25X1

25X1

25X1D

25X1D

25X1D

25X1A

25X1D

Target	Coordinates	WAC	Target Numbers	
			BE	NPIC
TOPKI INDUSTRIAL INSTALLATION U/C NO SIGNIFICANT CHANGE CONSTRUCTION CONTINUING.	5517N 08536E	0161	25X1A	48
KATAV-IVANOVSK INDUSTRIAL INSTALLATION 1.5 NM NORTH OF KATAV-IVANOVSK. RAIL-SERVED INSTALLATION CONTAINS 9 MAIN BUILDINGS, SEVERAL SMALLER BUILDINGS, AND 3 VERTICAL UNIDENTIFIED OBJECTS. CONSTRUCTION STATUS UNDETERMINED.	5447N 05814E	0164		48
STERLITAMAK PROB STATIC TEST FACILITY 7 NM NORTH OF STERLITAMAK, ADJACENT TO AN EXPLOSIVES COMBINE. COMPLETED PROBABLE STATIC TEST FACILITY CONTAINS HORIZONTAL FIRING BAY, CONCRETE BLAST DEFLECTOR, MULTILEVEL H-SHAPED BUILDING AT REAR OF FACILITY, AND ONE BUILDING AND ONE POSSIBLE BUILDING SE OF THE FIRING BAY.	5344N 05558E	0165		27-E
PROSTI AREA, PROBABLE ORE PROCESSING PLANT 5 NM SW OF PROSTI. RAIL-SERVED, SECURED AREA CONTAINS CONVEYER-SERVED CRUSHING AND SCREENING TOWER, LARGE IRREGULARLY SHAPED PROCESSING BUILDING, LARGE RECTANGULAR STORAGE BUILDING, 8 SMALL SUPPORT BUILDINGS, AND OPEN STORAGE AREA. CONSTRUCTION CONTINUES. A SMALL SEPARATELY SECURED AREA TO THE EAST	5535N 05149E	0165		51-A

TOP SECRET

25X1

TOP SECRET

NPIC/R-714/64

25X1

25X1

25X1

25X1D

25X1D

25X1D

25X1D

Target	Coordinates	WAC	Target Numbers	
			BE	NPIC
<p>CONTAINS 9 STORAGE BUILDINGS, IMMEDIATELY EAST OF WHICH ARE 7 BARRACKS AND ONE ADMINISTRATION BUILDING.</p> <p>[REDACTED]</p>				
<p>PROSTI AREA, INDUSTRIAL INSTALLATION U/C 4.5 NM SSW OF PROSTI. RAIL-SERVED, SECURED INSTALLATION UNDER CONSTRUCTION CONTAINS 6 LARGE WAREHOUSES, ONE LARGE PROCESSING BUILDING, 11 SMALL SUPPORT BUILDINGS, AND 2 SMALL POL STORAGE TANKS. TWO LARGE POL STORAGE TANKS ARE WEST OF SECURED INSTALLATION. RAIL-SERVED, SECURED FACILITY UNDER CONSTRUCTION IMMEDIATELY EAST CONTAINS 11 BUILDINGS AND NUMEROUS EXCAVATIONS. FOUR POSSIBLY REVETTED BUILDINGS ARE IMMEDIATELY NORTH. PROBABLE RAIL-TO-ROAD TRANSFER POINT IS UNDER CONSTRUCTION APPROXIMATELY 2,500 FT SOUTH.</p> <p>[REDACTED]</p>	5540N 05156E	0165		51
<p>KAMENKA AREA, PROCESSING PLANT 2 NM WNW OF KAMENKA. PLANT CONTAINS 3 LARGE BUILDINGS AND 10 SMALLER RAIL-SERVED BUILDINGS.</p> <p>[REDACTED]</p>	5311N 04359E	0166		8-A
<p>VYKSA STEEL PLANT NW EDGE OF VYKSA. RAIL-SERVED PLANT CONTAINS OPEN HEARTH FURNACES, ROLLING AND FINISHING MILLS, AND NUMEROUS ASSOCIATED BUILDINGS INCLUDING A POWER PLANT.</p> <p>[REDACTED]</p>	5519N 04210E	0166	25X1A	39-A

TOP SECRET

25X1

TOP SECRET

25X1

25X1

25X1

25X1D

25X1D

25X1D

25X1A

25X1D

25X1

Target	Coordinates	WAC	Target Numbers	
			BE	NPIC
<p>DOROGOBUZH AREA, INDUSTRIAL INSTALLATION 3 NM NE OF DOROGOBUZH. INSTALLATION CONTAINS ONE LARGE RECTANGULAR BUILDING, 2 IDENTICAL LARGE BUILDINGS, ONE VERY NARROW BUILDING, AND 8 SMALLER BUILDINGS. A STEAM PIPELINE CONNECTS THE INSTALLATION TO THE DOROGOBUZH THERMAL POWER PLANT GRES 2.5 NM NNE. STORAGE AREA CONTAINING 8 STORAGE BUILDINGS IS LOCATED JUST NORTH OF THE INSTALLATION.</p>	5456N 03321E	0167	25X1A	153-A
<p>MOSCOW AIRCRAFT ENGINE PLANT TUSHINO 500 NW SECTION OF MOSCOW. PLANT INCLUDES 9 FABRICATION/ASSEMBLY BUILDINGS, ONE L-TYPE ENGINE TEST FACILITY WITH AT LEAST 8 CELLS, 5 SHOP BUILDINGS, NUMEROUS WAREHOUSES AND MISCELLANEOUS BUILDINGS, AND ONE LARGE ASSEMBLY-TYPE BUILDING UNDER CONSTRUCTION.</p>	5550N 03726E	0167		52-A
<p>MOSCOW/TUSHINO AIRCRAFT PLANT 82 NW SECTION OF MOSCOW. PLANT CONTAINS 4 LARGE FABRICATION/ASSEMBLY BUILDINGS, 9 SHOP BUILDINGS, ONE LARGE WAREHOUSE, 2 SMALL ADMINISTRATION BUILDINGS, NUMEROUS SMALL UNIDENTIFIED BUILDINGS, AND A 4 OR 5 STORY PROBABLE ADMINISTRATION BUILDING AT THE SOUTHERN BOUNDARY OF PLANT 82 COMPLETED</p>	5550N 03727E	0167		52

TOP SECRET

TOP SECRET

NPIC/R-714/64

25X1

25X1

25X1

Target	Coordinates	WAC	Target Numbers	
			BE	NPIC
VIEVIS INDUSTRIAL INSTALLATION 6 NM WEST OF VIEVIS. RAIL-SERVED INSTALLATION CONTAINS AN OPERATING THERMAL POWER PLANT, 2 PROBABLE STORAGE TANKS, 2 POSSIBLE PROCESSING BUILDINGS, OPEN STORAGE AREA, AND 2 SUPPORT AREAS. [REDACTED]	5446N 02439E	0168	25X1A	130
			[REDACTED]	
RADVILISKIS AREA, EXPLOSIVES PLANT 3 NM SE OF RADVILISKIS. RAIL-SERVED, SECURED EXPLOSIVES STORAGE AREA CONTAINS APPROXIMATELY 30 DISPERSED STORAGE BUILDINGS IN WOODED AREA. THREE APPARENTLY NEW DRIVE-IN BUNKERED BUILDINGS ARE IN CENTER OF STORAGE AREA. [REDACTED]	5546N 02336E	0168	[REDACTED]	176
			[REDACTED]	
PANEVEZYS, MUNITIONS FACTORY AND STORAGE WEST EDGE OF PANEVEZYS. PLANT CONSISTS OF 3 AREAS. RAIL-SERVED FABRICATION AREA ON SOUTH SIDE OF MAIN RAIL LINE CONTAINS 10 MAJOR BUILDINGS AND SEVERAL MISCELLANEOUS BUILDINGS. RAIL-SERVED SECOND FABRICATION AREA, APPARENTLY NEW, CONTAINS 2 LARGE HIGH-BAY BUILDINGS AND 6 SMALLER BUILDINGS. SECURED EXPLOSIVES STORAGE AREA ON NORTH SIDE OF MAIN RAIL LINE CONTAINS APPROXIMATELY 29 SMALL DISPERSED STORAGE BUILDINGS. [REDACTED]	5545N 02419E	0168	[REDACTED]	53-A
			[REDACTED]	
PADALI, CELLULOSE AND CHEMICAL COMBINE U/C AT PADALI.	5013N 13653E	0204	[REDACTED]	21-B

25X1D

25X1D

25X1D

TOP SECRET

25X1

TOP SECRET

NPIC/R-714/64

25X1

25X1

25X1

25X1D

25X1D

25X1A

25X1D

25X1D

25X1

Target	Coordinates	WAC	Target Numbers	
			BE	NPIC
<p>COMBINE CONSISTS OF 3 RAIL-SERVED AREAS. LARGEST AREA TO THE SOUTH CONTAINS STEAM PLANT AND AT LEAST 12 OTHER BUILDINGS IN VARYING STAGES OF CONSTRUCTION AND AN ARTIFICIAL POND. AREA IMMEDIATELY ADJACENT TO THE NORTH CONTAINS 5 LARGE BUILDINGS AND APPROXIMATELY 8 SMALLER BUILDINGS. NORTHERNMOST AREA CONTAINS 6 BUILDINGS AND OPEN STORAGE.</p>			25X1A	
<p>[REDACTED]</p> <p>KOMSOMOLSK-NA-AMURE SHIPYARD AMUR 199 NO APPARENT CHANGE [REDACTED] VESSELS -- ONE E-CLASS SSGN, 2 EMPTY TRANSPORTER DOCKS, AND ONE UNIDENTIFIED VESSEL.</p>	5033N 13702E	0204	[REDACTED]	13-E
<p>[REDACTED]</p> <p>NIKOLAYEV ORE PROCESSING PLANT ONE NM WSW OF NIKOLAYEV. PLANT COVERING AN AREA APPROXIMATELY 3,000 X 1,200 FT CONTAINS 4 LARGE BUILDINGS, 3 THICKENERS, AND 3 STACKS. LARGE OPEN-PIT MINE 2.5 NM NW AND ANOTHER OPEN-PIT MINE ONE NM SE.</p>	4931N 02356E	0232	[REDACTED]	291
<p>[REDACTED]</p> <p>BURSHTYN AREA, INDUSTRIAL INSTALLATION U/C 4 NM SE OF BURSHTYN. INSTALLATION IN EARLY STAGES OF CONSTRUCTION WILL APPARENTLY BE RAIL-SERVED BY SEVERAL RAIL SPURS. INSTALLATION CONTAINS ONE LARGE BUILDING AND ONE T-SHAPED BUILDING. NUMEROUS BUILDING FOUNDATIONS IN THE CONSTRUCTION AREA.</p>	4912N 02440E	0232	[REDACTED]	303

TOP SECRET

TOP SECRET

NPIC/R-714/64

25X1

25X1

25X1

25X1D

25X1D

25X1D

25X1D

Target	Coordinates	WAC	Target Numbers	
			BE	NPIC
HOUSING AREA ON SE EDGE. [REDACTED]				
TURADY AREA, ORE PROCESSING PLANT 3.5 NM NNE OF TURADY. RAIL-SERVED PLANT CONTAINS A POWER PLANT, CRUSHING AND SCREENING BUILDINGS, 2 POSSIBLE KILN BUILDINGS, 2 LARGE FABRICATION-TYPE BUILDINGS, DORR THICKENERS, NUMEROUS SUPPORT BUILDINGS, AND HOUSING AREA. OPEN-PIT MINES NEARBY. [REDACTED]	4926N 02406E	0232		286-A
DNEPRODZERZHINSK NITROGEN COMBINE PLANT 3 NM SE OF DNEPRODZERZHINSK. RAIL-SERVED PLANT COVERING AN AREA APPROXIMATELY 10,000 X 3,000 FT CONTAINS 10 LARGE COOLING TOWERS, 9 LARGE RECTANGULAR BUILDINGS, APPROXIMATELY 50 SMALLER BUILDINGS, NUMEROUS POL TANKS, AND OVERHEAD PIPELINES. HEAVY WATER FACILITIES IN SW CORNER OF PLANT. EXPANSION AND CONSTRUCTION ON EAST SIDE OF PLANT AREA INCLUDE 2 LARGE PROCESSING BUILDINGS, 2 COOLING TOWERS, 7 SMALL BUILDINGS, AND EXTENSIVE GROUND SCARS. CONSTRUCTION CONTINUING. [REDACTED]	4829N 03440E	0234	25X1A	6-F
TEMIR-TAU METALLURGICAL PLANT KARAGANDA 3.5 NM SE OF TEMIR-TAU. LARGE COKE, IRON AND STEEL PLANT APPROXIMATELY 65 PERCENT COMPLETE, PARTLY OPERATIONAL. [REDACTED]	5003N 07302E	0238		6-D

25X1

TOP SECRET

TOP SECRET

	Target	Coordinates	WAC	Target Numbers	
				BE	NPIC
				25X1A	
25X1D	NIKOLAYEV SHIPYARD NOSENKO 444 NO APPARENT CHANGE [REDACTED]	4657N 03159E	0250		46-B
25X1A	VESSELS -- NUMEROUS UNIDENTIFIED VESSELS.				
25X1D	[REDACTED]				
25X1D	[REDACTED]				
	NIKOLAYEV SHIPYARD NORTHERN 61 KOMMUNA 445 NO APPARENT CHANGE [REDACTED]	4659N 03201E	0250		46-C
	VESSELS -- ONE PROBABLE FLOATING DOCK AND 3 UNIDENTIFIED VESSELS.				
25X1A	[REDACTED]				
25X1D	[REDACTED]				
	KARABALTY AREA, PROBABLE URANIUM ORE PLANT 2 NM SOUTH OF KARABALTY. RAIL-SERVED PLANT CONTAINS A LARGE THERMAL POWER PLANT, A PRECIPITATION UNIT, 3 KILNS, AND ONE LARGE OPEN ORE STORAGE AREA, 3 ADMINISTRATION BUILDINGS, APPROXIMATELY 20 PROCESSING BUILDINGS, AND 3 WASTE PONDS.	4247N 07351E	0328		53
25X1D	[REDACTED]				
	<u>BASIC SERVICES</u>				
25X1D	JAUNJELGAVA HYDRO POWER PLANT PLAVINAS GES NO APPARENT CHANGE [REDACTED] CONSTRUCTION CONTINUING.	5635N 02515E	0153		32-B
25X1D	[REDACTED]				
25X1D	IVANOVVO AREA, CANAL UNDER CONSTRUCTION (REPORTED IN MCI [REDACTED] AS POSSIBLE PIPELINE UNDER CONSTRUCTION.) VICINITY OF IVANOVVO. CANAL UNDER CONSTRUCTION EXTENDS FROM IVANOVVO	5706N 04059E	0154		19-F

TOP SECRET

25X1

25X1

25X1

TOP SECRET

NPIC/R-714/64

	Target	Coordinates	WAC	Target Numbers	
				BE	NPIC
25X1D	TO VOLGA RIVER (57-20N 041-35E TO 57-05N 040-53E). CANAL IN VARIOUS STAGES OF COMPLETION.				
25X1D	[REDACTED]				
25X1D	KADYY, ROAD UNDER CONSTRUCTION NEW ROAD APPEARS COMPLETED FROM WEST OF KADYY AT 57-46N 043-09E AND EXTENDS NE TO 57-50N 043-27E.	5747N 04310E	0154		125
25X1D	[REDACTED]				
25X1D	ASINO AREA, RAIL LINE UNDER CONSTRUCTION NO APPARENT CHANGE [REDACTED] CONSTRUCTION CONTINUING.	5700N 08609E	0158		1-A
25X1D	[REDACTED]				
25X1D	NIZHNEUDINSK AREA, PIPELINE UNDER CONSTRUCTION VICINITY OF NIZHNEUDINSK. PIPELINE UNDER CONSTRUCTION BEGINS AT 54-54N 099-03E AND TERMINATES AT 53-28N 102-34E.	5433N 10034E	0160		2-B
25X1D	[REDACTED]				
25X1D	BELOVO AREA, THERMAL POWER PLANT 4.5 NM ENE OF BELOVO. BOILERHOUSE AND GENERATOR HALL APPEAR COMPLETE.	5426N 08625E	0161		5-C
25X1D	[REDACTED]				
25X1D	KRASNOYARSK AREA, POWER PLANT AND DAM U/C 26 NM WSW OF KRASNOYARSK. DAM COMPLETED. SPILLWAY IS OPEN. CONSTRUCTION CONTINUING ON TURBINE HALL.	5557N 09218E	0161		35
25X1D	[REDACTED]				

TOP SECRET

25X1

25X1

25X1

TOP SECRET

NPIC/R-714/64

25X1

25X1

25X1

25X1D

25X1D

25X1D

25X1D

25X1D

25X1D

Target	Coordinates	WAC	Target Numbers	
			BE	NPIC
ZAINSK THERMAL POWER PLANT SW EDGE OF ZAINSK. PLANT UNDER CONSTRUCTION CONSISTS OF GENERATOR HALL, BOILERHOUSE, AND ONE STACK. SECOND STACK IS UNDER CONSTRUCTION. PLANT IS SERVED BY 4 WATER INTAKES FROM NEARBY RESERVOIR.	5517N 05203E	0165	25X1A	47
BALAKOVO HYDRO POWER PLANT SARATOV GES NO SIGNIFICANT CHANGE CONSTRUCTION CONTINUING.	5205N 04745E	0166		3-A
SHCHEKIND THERMAL POWER PLANT GRES 18 6 NM SE OF SHCHEKIND. PLANT CONTAINS BOILERHOUSE WITH 4 STACKS, GENERATOR HALL, COAL YARD, PUMPING STATION, AND DISCHARGE CANAL ON UPA RIVER RESERVOIR. RAIL SERVED.	5356N 03739E	0167		140
POGIBI AREA, RAILROAD UNDER CONSTRUCTION RAILROAD OBSERVED IN VICINITY OF WESTERN TERMINUS AT 52-05N 141-39E. CONSTRUCTION STATUS UNDETERMINED.	5204N 14138E	0196		11-A
KOMSOMOLSK-NA-AMURE--LAGURI, POL PIPELINE PIPE LINE OBSERVED FROM KOMSOMOLSK-NA-AMURE (50-33N 137-00E) NE TO APPROXIMATELY 51-13N 138-57E, AND FROM 52-14N 141-50E TO 52-14N 141-31E. PORTION OBSERVED APPEARS COMPLETE.	5035N 13702E	0204		22

TOP SECRET

25X1

TOP SECRET

NPIC/R-714/64

25X1

25X1

25X1

25X1D

25X1D

25X1D

25X1D

25X1D

25X1D

25X1D

25X1D

Target	Coordinates	WAC	Target Numbers	
			BE	NPIC
[REDACTED]			25X1A	
KIYEV HYDRO POWER PLANT GES NO APPARENT CHANGE [REDACTED] CONSTRUCTION CONTINUING. [REDACTED]	5035N 03030E	0233		29-S
ZHURAVLEVKA AREA, ROAD UNDER CONSTRUCTION ROAD OBSERVED FROM 51-56N 069-58E TO VICINITY OF PETROVKA (51-19N 070-08E). NO APPARENT CHANGE [REDACTED]	5156N 06958E	0237		12
KARKARALINSK AREA, ROAD ROAD FROM KARKARALINSK TO SERGIOPOL APPEARS COMPLETE. [REDACTED]	4924N 07528E	0238		41
KARAGANDA SORTIROVOCHNAYA -- KARKARALINSKY RR RAIL LINE OBSERVED FROM WEST ORIGIN AT JUNCTION WITH KARAGANDA-MAGNITOGORSK RAIL LINE (50-03N 073-14E) ESE TO APPROXIMATELY 49-46N 074-23E. RAIL LINE APPEARS COMPLETE AS FAR EAST AS 49-46N 074-23E. REMAINDER OF RAIL LINE IS UNDER CONSTRUCTION. [REDACTED]	5002N 07314E	0238		6-E
AKTOGAY-TI-HUA, RAIL LINE RAIL LINE OBSERVED FROM 46-56N 079-39E TO CHINA BORDER AT 45-10N 082-30E. RAIL LINE APPEARS COMPLETE. [REDACTED]	4657N 07939E	0244		1-A

25X1

TOP SECRET

TOP SECRET

NPIC/R-714/64

25X1

25X1

25X1

25X1D

25X1D

25X1D

25X1D

25X1D

Target	Coordinates	WAC	Target Numbers	
			BE	NPIC
KARAKOL-ANDREYEVKA, NEW ROAD (PREVIOUSLY REPORTED AS POSSIBLE RAILROAD UNDER CONSTRUCTION.) NEW ROAD EXTENDS FROM AYAGUZ AT 47-57N 085-27E TO ANDREYEVKA AT 45-50N 080-38E. CONSTRUCTION COMPLETE.	4654N 08045E	0244		32
[REDACTED]				
TROITSKOYE AREA, ROAD UNDER CONSTRUCTION PORTIONS OF ROAD UNDER CONSTRUCTION OBSERVED THROUGH CLOUDS FROM 47-38N 029-37E TO 47-47N 030-21E.	4739N 03016E	0250		113
[REDACTED]			25X1A	
ARTEM THERMAL POWER PLANT GRES KIROVA 5 NM ENE OF ARTEM. THERMAL ELECTRIC POWER PLANT, APPROXIMATELY 15 ASSOCIATED BUILDINGS, 3 LARGE COOLING TOWERS, 2 ADDITIONAL COOLING TOWERS UNDER CONSTRUCTION, AND ONE LARGE STACK.	4322N 13213E	0291	[REDACTED]	1-J
[REDACTED]				
CHULAK-TAU AREA, RAIL LINE RAIL LINE APPEARS COMPLETE FROM CHULAK-TAU TO LIMIT OF COVERAGE AT APPROXIMATELY 43-31N 069-43E.	4310N 07027E	0328		44-B
[REDACTED]				
AKKUL-OIK AREA, ROAD UNDER CONSTRUCTION FROM AKKUL TO OIK (43-46N 070-57E) ROAD APPEARS COMPLETE.	4326N 07045E	0328		73
[REDACTED]				

25X1

TOP SECRET

TOP SECRET

NPIC/R-714/64

25X1

25X1

25X1

25X1D

25X1D

25X1D

25X1D

Target	Coordinates	WAC	Target Numbers	
			BE	NPIC
<p><u>PORTS AND HARBORS</u></p> <p>ARA, PORT FACILITY 5 NM NORTH OF URA GUBA. FACILITIES INCLUDE ONE LONG PIER. HEAVY CLOUDS PRECLUDE FURTHER INTERPRETATION. VESSELS -- ONE POSSIBLE SUBMARINE AND ONE POSSIBLE DD.</p>	6922N 03247E	0051		37-B
<p>[REDACTED]</p>			25X1A	
<p>OSETROVO PORT FACILITIES LENA RIVER AT UST KUT. PORT FACILITIES EXTEND FROM UST KUT ENE ALONG THE LENA RIVER FOR APPROXIMATELY 9 NM TO INCLUDE THE VILLAGES OF LENA AND VALAKHNYA. SHORE FACILITIES INCLUDE NUMEROUS STORAGE/WAREHOUSE AREAS, A POL STORAGE AREA, AND 3 SECURED EXPLOSIVES STORAGE AREAS CONTAINING A TOTAL OF 12 BUILDINGS. RAIL SERVED.</p>	5646N 10541E	0127		5
<p>[REDACTED]</p>				
<p>ZALIV VLADIMIRA PORT FACILITIES NO APPARENT CHANGE [REDACTED] VESSELS -- 2 POSSIBLE PATROL AND 8 SMALL UNIDENTIFIED VESSELS.</p>	4352N 13527E	0291		51-A
<p>[REDACTED]</p>				
<p><u>STORAGE</u></p> <p>PODYUGA, STORAGE AREA ONE NM SE OF PODYUGA. AREA CONTAINS 10 LARGE AND 9 SMALL STORAGE-TYPE BUILDINGS AND A SUPPORT AREA.</p>	6105N 04053E	0102		46

TOP SECRET

25X1

TOP SECRET

NPIC/R-714/64

25X1

25X1

25X1

25X1

25X1D

25X1D

25X1D

25X1D

25X1D

25X1D

Target	Coordinates	WAC	Target Numbers	
			BE	NPIC
[REDACTED] PALATKA AREA, POL STORAGE .25 NM SW OF PALATKA. AREA CONTAINS 2 LARGE TANKS AND 38 SMALL TANKS.	6005N 15058E	0123		9-A
[REDACTED] DEBIN AREA, AMMUNITION STORAGE 10 NM EAST OF DEBIN. SECURED AREA CONTAINS 10 LARGE REVETTED BUILDINGS.	6221N 15107E	0123	25X1A	11
[REDACTED] OGRE AMMUNITION DEPOT ONE NM NE OF OGRE. SECURED AREA CONTAINS APPROXIMATELY 20 STORAGE BUILDINGS.	5650N 02438E	0153		23
[REDACTED] NEVEL AREA, STORAGE AREA 9 NM ENE OF NEVEL. SECURED AREA CONTAINS 15 STORAGE BUILDINGS.	5604N 03010E	0153		169
[REDACTED] RIGA AMMUNITION DEPOT ROPAZI 9 NM NE OF RIGA. RAIL-SERVED NORTH AREA CONTAINS 5 LARGE AND 6 SMALL BUILDINGS. SOUTH AREA CONTAINS 7 LARGE REVETTED BUILDINGS AND APPROXIMATELY 17 SMALL PROBABLY REVETTED BUILDINGS.	5703N 02426E	0153		63-F
[REDACTED] RIGA AREA, STORAGE AREA 16 NM ENE OF RIGA.	5704N 02435E	0153		63-K

TOP SECRET

NPIC/R-714/64

25X1

25X1

25X1

25X1D

25X1D

25X1

25X1

25X1D

25X1

Target	Coordinates	WAC	Target Numbers	
			BE	NPIC
RAIL-SERVED, SECURED INSTALLATION CONTAINS A LARGE OPEN STORAGE AREA, 9 BUILDINGS, ONE SMALL PROBABLE REVETTED BUILDING, AND UNIDENTIFIED SCARRING.				
[REDACTED] KOVROV AREA, POSSIBLE EXPLOSIVE STORAGE 13 NM ESE OF KOVROV. POSSIBLY DOUBLE-SECURED AREA CONTAINS 240 SMALL CLEARINGS IN THE WOODS ALONG 20 PARALLEL ROADS.	5618N 04141E	0154	25X1A	30-H
[REDACTED] PARAKHINO-PODDUBYE AMMUNITION DEPOT NE 8 NM NE OF PARAKHINO-PODDUBYE. SECURED, RAIL-SERVED AMMUNITION STORAGE AREA CONTAINS 10 AMMUNITION STORAGE BUILDINGS AND 2 LARGE TRANSLOADING BUILDINGS.	5829N 03330E	0154		33
[REDACTED] NEYA AMMUNITION DEPOT SOUTHWEST 1.5 NM SSW OF NEYA. RAIL-SERVED, SECURED AREA CONTAINS APPROXIMATELY 70 STORAGE BUILDINGS. SUPPORT AREA ON NORTH EDGE CONTAINS APPROXIMATELY 35 BUILDINGS.	5816N 04353E	0154		40
[REDACTED] KAMBARKA PETROLEUM STORAGE 2 NM WEST OF KAMBARKA. RAIL-SERVED, SECURED POL STORAGE AREA	5617N 05409E	0155		4

TOP SECRET

TOP SECRET

NPIC/R-714/64

25X1

25X1

25X1

Target	Coordinates	WAC	Target Numbers	
			BE	NPIC
<p>CONTAINS 52 TANKS, 2 PROBABLE PUMPHOUSES, AND A SUPPORT AREA.</p> <p>[REDACTED]</p>				
<p>SEMENOV AREA, PROBABLE STORAGE AREA 38 NM NORTH OF SEMENOV. TWO PROBABLE DOUBLE-SECURED AREAS, BOTH OF WHICH APPEAR RAIL SERVED. SMALLER AREA CONTAINS 7 PROBABLE STORAGE BUILDINGS. LARGER AREA CONTAINS 12 PROBABLE STORAGE BUILDINGS. A POSSIBLE SMALL-ARMS FIRING RANGE LIES IMMEDIATELY SOUTH OF THE PROBABLE STORAGE AREAS.</p> <p>[REDACTED]</p>	5725N 04437E	0155		37
<p>KOTELNICH AREA, STORAGE AREA 19 NM EAST OF KOTELNICH. RAIL-SERVED, TRIPLE-SECURED AREA CONTAINS 67 STORAGE BUILDINGS. SUPPORT AREA, SW OF SECURED AREA. CONTAINS 23 BUILDINGS.</p> <p>[REDACTED]</p>	5819N 04838E	0155		6-B
<p>KUNGUR AREA, EXPLOSIVES STORAGE 3 NM SSE OF KUNGUR. SECURED, RAIL-SERVED INSTALLATION CONTAINS APPROXIMATELY 70 DISPERSED LARGE STORAGE BUILDINGS AND AN ADJACENT SUPPORT AREA.</p> <p>[REDACTED]</p>	5723N 05701E	0156		14-A
<p>TATARSK POL STORAGE 2 ONE NM SW OF TATARSK. AREA CONTAINS 8 POL STORAGE TANKS.</p> <p>[REDACTED]</p>	5512N 07555E	0162	25X1A	11-A
<p>YASASHNAYA TASLA AMMUNITION STORAGE 15 NM WSW OF SENGILEY.</p> <p>[REDACTED]</p>	5352N 04826E	0165		52

25X1D

25X1D

25X1D

25X1D

25X1D

25X1

TOP SECRET

TOP SECRET

NPIC/R-714/64

25X1

25X1

25X1

25X1D

25X1D

25X1D

25X1D

25X1

Target	Coordinates	WAC	Target Numbers	
			BE	NPIC
RAIL-SERVED, DOUBLE-FENCED RECTANGULAR AREA CONTAINS 17 STORAGE BUILDINGS IN CLOUD-FREE PORTION. IMMEDIATELY EAST A SECOND STORAGE AREA CONTAINS AT LEAST 12 STORAGE BUILDINGS.			25X1A	
KINEL PETROLEUM PRODUCTS STORAGE WEST EDGE OF KINEL. AREA CONTAINS 10 ABOVE-GROUND AND 12 BURIED VERTICAL STORAGE TANKS.	5314N 05037E	0165		16-A
URMAN AMMUNITION DEPOT UFA EAST-NORTHEAST 31 NM ENE OF UFA. RAIL-SERVED, SECURED AREA CONTAINS 68 AMMUNITION STORAGE BUILDINGS AND 11 SUPPORT BUILDINGS. SUPPORT AREA IMMEDIATELY NW.	5452N 05652E	0165		36
BAZARNYY SYZGAN STORAGE AREA 7 NM SE OF BAZARNYY SYZGAN. RAIL-SERVED, TRIPLE-FENCED STORAGE AREA CONTAINS 45 STORAGE-TYPE BUILDINGS ON A GRID ROAD PATTERN. ONE NM SW OF THE GRID PATTERN ARE 4 POSSIBLE REVETTED STORAGE BUILDINGS. AN ADMINISTRATION AND SUPPORT AREA JUST NORTH OF THE GRID PATTERN.	5338N 04650E	0166		54
STARODUB, POL STORAGE 13 NM NE OF STARODUB. SECURED AREA CONTAINS 4 VERTICAL TANKS APPROXIMATELY 200 FT IN DIAMETER AND A FIFTH	5246N 03256E	0167		151

TOP SECRET

TOP SECRET

NPIC/R-714/64

25X1

25X1

25X1

25X1D

25X1D

25X1D

25X1A

25X1D

Target	Coordinates	WAC	Target Numbers	
			BE	NPIC
<p>TANK UNDER CONSTRUCTION. EIGHT ASSOCIATED BUILDINGS ARE ON SW EDGE OF AREA AND 2 SMALL REVETTED BUILDINGS ARE ON NW EDGE.</p>			25X1A	
<p>TULA AMMUNITION DEPOT KHOMYAKOVO SOUTHWEST 5 NM NORTH OF TULA. RAIL-SERVED, SECURED AREA IN WOODS CONTAINS 50 DISPERSED BUILDINGS SERVED BY AN INNER ROAD NETWORK.</p>	5417N 03735E	0167		83-H
<p>KOLOMNA AREA, STORAGE 9.3 NM SW OF KOLOMNA. TWO RAIL-SERVED, SECURED STORAGE AREAS, ONE CONTAINING APPROXIMATELY 33 BUILDINGS AND THE SECOND CONTAINING APPROXIMATELY 16 BUILDINGS.</p>	5501N 03835E	0167		134-A
<p>VOLKOVYSK AREA, LIQUID FUEL STORAGE 19 NM WEST OF VOLKOVYSK. RAIL-SERVED, DOUBLE-FENCED RECTANGULAR INSTALLATION IN WOODS CONSISTS OF, IN THE SW PART, 4 GROUPS OF HORIZONTAL TANKS (POSSIBLY 4 IN EACH GROUP) AND A GROUP OF APPROXIMATELY 18 PROBABLE VERTICAL TANKS. THIS AREA SERVED BY A RAIL SPUR ON WHICH 11 TANK CARS ARE LOCATED. IN THE CENTER SECTION ARE ONE SQUARE AND ONE RECTANGULAR AREA PROBABLY CONTAINING SMALL HORIZONTAL TANKS. THIS AREA ALSO SERVED BY A RAIL SPUR.</p>	5306N 02357E	0168		80-F

TOP SECRET

25X1

TOP SECRET

NPIC/R-714/64

25X1

25X1

25X1

Target	Coordinates	WAC	Target Numbers	
			BE	NPIC
SVISLOCH LIQUID FUEL STORAGE 2.5 NM SW OF SVISLOCH. RAIL-SERVED, SECURED STORAGE FACILITY CONSISTS OF (1) 4 OVAL REVETMENTS EACH CONTAINING 3 EARTH-COVERED CIRCULAR TANKS AND ONE REVETMENT CONTAINING ONE EARTH- COVERED CIRCULAR TANK, AND (2) 6 LARGE STORAGE BUILDINGS AND SEVERAL SMALLER BUILDINGS IN THE SW END OF THE FACILITY. A SUPPORT AREA TO THE SE CONTAINS APPROXIMATELY 15-20 BUILDINGS.	5300N 02402E	0168	25X1A	80-B
			[REDACTED]	
BARANOVICHI AREA, AMMUNITION STORAGE 6 NM SW OF BARANOVICHI. SECURED INSTALLATION CONTAINS 6 PROBABLE AMMUNITION STORAGE BUILDINGS AND ONE SUPPORT BUILDING.	5302N 02553E	0168	[REDACTED]	3-K
			[REDACTED]	
SLONIM ORDNANCE DEPOT SOUTH SECTION OF SLONIM. DEPOT COVERING APPROXIMATELY 1,450 ACRES CONTAINS APPROXIMATELY 100 BUILDINGS OF VARIOUS SIZES, 3 SMALL-ARMS RANGES, AND A LARGE TRACKED-VEHICLE DRIVER TRAINING COURSE.	5305N 02518E	0168	[REDACTED]	66-B
			[REDACTED]	
SLONIM AREA, STORAGE AREA 2 NM EAST OF SLONIM.	5305N 02523E	0168	[REDACTED]	66-E

25X1D

25X1D

25X1A

25X1D

TOP SECRET

25X1

	Target	Coordinates	WAC	Target Numbers	
				BE	NPIC
25X1D	<p>SECURED STORAGE AREA CONTAINS 50 SMALL AND 11 LARGE STORAGE/SUPPORT BUILDINGS.</p> <p>[REDACTED]</p>			25X1A	
25X1D	<p>BARANOVICHI PETROLEUM STORAGE AF RESERVE SE EDGE OF BARANOVICHI. INSTALLATION CONSISTS OF 2 SEPARATELY SECURED AREAS. NORTH AREA CONTAINS 23 BURIED VERTICAL POL TANKS AND 14 SUPPORT BUILDINGS. SOUTH AREA CONTAINS 11 VERTICAL POL TANKS AND 4 SUPPORT BUILDINGS.</p> <p>[REDACTED]</p>	5307N 02603E	0168		3-J
25X1D	<p>MINSK AMMUNITION DEPOT KANYUCHITSY 3.5 NM WNW OF MINSK/MACHULISHEHE AIRFIELD. DEPOT CONSISTS OF 2 SECURED AREAS. NORTH AREA CONTAINS APPROXIMATELY 15 STORAGE BUILDINGS AND SOUTH AREA CONTAINS 5 STORAGE BUILDINGS.</p> <p>[REDACTED]</p>	5348N 02730E	0168		47-F
25X1D	<p>SOVETSK, POL STORAGE AREA 4.6 NM NORTH OF SOVETSK. PREVIOUSLY REPORTED ARMY BARRACKS IS NOW IDENTIFIED AS A POL STORAGE AREA. RAIL-SERVED SECURED AREA IN WOODS CONTAINS APPROXIMATELY 35 SMALL, HORIZONTAL POL TANKS AND APPROXIMATELY 15 PROBABLE STORAGE REVETMENTS.</p> <p>[REDACTED]</p>	5509N 02154E	0168		69-H
25X1D	<p>PAGEGIAI PETROLEUM PRODUCTS STORAGE 4.6 NM NORTH OF SOVETSK.</p> <p>[REDACTED]</p>	5509N 02154E	0168		69-P

TOP SECRET

NPIC/R-714/64

25X1

25X1

25X1

25X1D

25X1D

25X1D

25X1D

Target	Coordinates	WAC	Target Numbers	
			BE	NPIC
<p>AREA IN HEAVY WOODS CONTAINS AN UNDETERMINED NUMBER OF STORAGE TANKS. SECOND AREA IMMEDIATELY NW CONTAINS 2 RAIL SPURS, 4 PROBABLE LARGE UNDERGROUND TANKS, APPROXIMATELY 50 HORIZONTAL TANKS, AND AT LEAST 18 RAIL CARS.</p> <p>[REDACTED]</p>				
<p>JONAVA AREA, POL STORAGE ONE NM EAST OF JONAVA. RAIL-SERVED, POSSIBLY SECURED STORAGE AREA CONTAINS 9 LARGE TANKS, 5 MEDIUM TANKS, 3 LARGE BUILDINGS, AND 10 OTHER SUPPORT BUILDINGS.</p> <p>[REDACTED]</p>	5504N 02418E	0168		136-B
<p>POSTAVY, AMMUNITION AND ORDNANCE DEPOTS 1.5 NM EAST OF POSTAVY. INSTALLATION CONTAINS 3 ADMINISTRATION BUILDINGS, 10 BARRACKS, 4 PROBABLE BARRACKS, 27 SUPPORT BUILDINGS, 29 STORAGE BUILDINGS, 3 POSSIBLE STORAGE BUILDINGS, 41 PROBABLE DEPENDENT QUARTERS, AND 2 VEHICLE MAINTENANCE AREAS WITH 12 VEHICLE SHEDS, 2 MAINTENANCE BUILDINGS, AND 5 SUPPORT BUILDINGS.</p> <p>[REDACTED]</p>	5507N 02653E	0168		58-C
<p>SAMBOR AMMUNITION STORAGE EAST EDGE OF SAMBOR. TWO AREAS, ONE CONTAINING 11 REVETTED BUILDINGS AND THE OTHER 17 STORAGE BUILDINGS.</p> <p>[REDACTED]</p>	4931N 02314E	0232	25X1A	161-E
<p>IVANO FRANKOVSK LIQUID FUEL STORAGE 6 NM NW OF IVANO FRANKOVSK.</p> <p>[REDACTED]</p>	4900N 12437E	0232		183-C

TOP SECRET

25X1

TOP SECRET

25X1

25X1

25X1

25X1D

25X1D

Target	Coordinates	WAC	Target Numbers	
			BE	NPIC
<p>RAIL-SERVED INSTALLATION IN WOODS CONSISTS OF 2 SEPARATE, SECURED AREAS. SOUTHERNMOST AREA CONTAINS 12 GROUPS OF HORIZONTAL TANKS (POSSIBLY 12 TO THE GROUP) AND A LONG, PROBABLY SINGLE-STORY BUILDING. APPROXIMATELY 35 TANK CARS ARE ON AT LEAST 3 RAIL SPURS. THE SECOND AREA CONTAINS 2 WAREHOUSES, FROM 15 TO 18 REVETTED BUILDINGS, AND POSSIBLY AN EARTH-COVERED STORAGE SITE.</p>				
<p>RADEKHOV AREA, LIQUID FUEL STORAGE 2 NM ENE OF RADEKHOV. RAIL-SERVED, DOUBLE-FENCED RECTANGULAR INSTALLATION IN WOODS CONSISTS OF (1) AN AREA CONTAINING 9 GROUPS OF HORIZONTAL TANKS (POSSIBLY 2 IN EACH GROUP) WHICH ARE PROBABLY CONNECTED TO A TANK CAR LOADING FACILITY THAT BORDERS AND SERVES THE AREA, (2) AN AREA CONTAINING ONE LONG, PROBABLY SINGLE-STORY BUILDING AND SEVERAL ROWS OF EQUIPMENT POSSIBLY TRUCKS AND TRAILERS, (3) AN AREA CONTAINING ONE LONG BUILDING WITH 5 POSSIBLE BAYS, AND (4) A RAIL CAR STORAGE AREA WITH AT LEAST 4 PARALLEL SPURS AND 29 TANK CARS.</p>	5018N 02440E	0232		288
<p>STARO-KONSTANTINOV AREA, PROB EXPLOSIVES STOR APPROXIMATELY 3.5 NM SE OF STARO-KONSTANTINOV. SECURED INSTALLATION CONTAINS ONE LARGE AND 8 SMALL BUILDINGS.</p>	4943N 02717E	0233		55-D

25X1

TOP SECRET

TOP SECRET

NPIC/R-714/64

25X1

25X1

25X1

25X1

25X1D

25X1D

25X1D

25X1D

25X1D

Target	Coordinates	WAC	Target Numbers	
			BE	NPIC
[REDACTED] BRODY AREA, POL STORAGE 1.5 NM SW OF BRODY. SECURED AREA CONTAINS 12 LARGE TANKS AND 7 SUPPORT BUILDINGS. SMALLER SECURED AREA 1,000 FT EAST CONTAINS 8 POL TANKS. BOTH AREAS RAIL SERVED.	5003N 02507E	0233		5-J
[REDACTED] BRODY AREA, EXPLOSIVES STORAGE ONE NM SOUTH OF BRODY. SECURED AREA CONTAINS 12 REVETTED BUILDINGS AND 2 SUPPORT BUILDINGS.	5003N 02509E	0233		5-I
[REDACTED] SLAVUTA AREA, AMMUNITION STORAGE 1.5 NM WEST OF SLAVUTA. SECURED AREA IN WOODS CONTAINS 20 REVETTED STORAGE BUILDINGS AND ONE UNREVETTED STORAGE BUILDING.	5018N 02648E	0233		54-A
[REDACTED] ROVNO AREA, STORAGE AREA 10 NM NW OF ROVNO. STORAGE AREA CONTAINS 37 STORAGE BUILDINGS AND 3 DRIVE-THROUGH BUILDINGS. SUPPORT AREA CONTAINING APPROXIMATELY 18 BUILDINGS IS ON THE EAST SIDE OF STORAGE AREA. RAIL SERVED.	5046N 02606E	0233		49-E
[REDACTED] YELSK AREA, POL STORAGE 7 NM NNE OF YELSK. AREA CONTAINS 10 LARGE TANKS (4 EARTH	5155N 02915E	0233		110-C

TOP SECRET

TOP SECRET

NPIC/R-714/64

25X1

25X1

25X1

	Target	Coordinates	WAC	Target Numbers	
				BE	NPIC
25X1D	<p>MOUNDED), 2 MEDIUM EARTH-MOUNDED TANKS, 3 SMALL TANKS, A WATER TOWER, 15 MEDIUM BUILDINGS, AND NUMEROUS SMALLER BUILDINGS. A LARGE EXCAVATION FOR POSSIBLE EXPANSION IS IN THE SW SECTION. SIX SETTLING BASINS ARE JUST NORTH OF THE AREA. THREE PROBABLE PIPELINES LEAD INTO THE AREA FROM THE NE, SOUTH, AND WEST. GROUND SCARRING INDICATES CONTINUED CONSTRUCTION.</p> <p>[REDACTED]</p>				
25X1D	<p>CHERNIGOV AREA, AMMUNITION STORAGE 20 NM SW OF CHERNIGOV. RAIL-SERVED, SECURED INSTALLATION CONTAINS AT LEAST 80, POSSIBLY REVETTED, SMALL STORAGE BUILDINGS.</p> <p>[REDACTED]</p>	5119N 03049E	0233	25X1A	10-N
25X1D	<p>BAKHMACH PETROLEUM STORAGE SOUTH EDGE OF BAKHMACH. RAIL-SERVED, SECURED AREA CONTAINS 14 MEDIUM AND 3 SMALL TANKS, APPROXIMATELY 30 SMALL HORIZONTAL TANKS, AT LEAST 5 STORAGE BUNKERS, AND 4 ASSOCIATED BUILDINGS.</p> <p>[REDACTED]</p>	5109N 03250E	0233		82-A
25X1D	<p>ASTRAKHAN, STORAGE AREA 8 NM NNW OF ASTRAKHAN. SECURED STORAGE AREA CONTAINS 32 BUILDINGS.</p> <p>[REDACTED]</p>	4627N 04756E	0248		1-K
25X1D	<p>USSURIYSK AMMUNITION DEPOT SOUTH 6 NM SOUTH OF USSURIYSK. AREA COVERING 300 ACRES AND SURROUNDED BY A FIREBREAK CONTAINS 36 STORAGE BUILDINGS</p> <p>[REDACTED]</p>	4342N 13159E	0291		49-J

TOP SECRET

NPIC/R-714/64

25X1

25X1

25X1D

25X1

25X1D

25X1D

25X1D

25X1D

25X1D

Target	Coordinates	WAC	Target Numbers	
			BE	NPIC
<p>AND 6 STORAGE/SUPPORT BUILDINGS.</p> <p>[REDACTED]</p> <p>SUCHAN AREA, STORAGE AREA 5 NM ENE OF SUCHAN. ONLY 2 BUILDINGS VISIBLE IN CLOUD-FREE AREA, ONE OF WHICH APPEARS TO BE A DRIVE-THROUGH BUNKER. AREA IS SECURED.</p> <p>[REDACTED]</p> <p><u>URBAN COMPLEXES</u></p> <p>MAGADAN COMPLEX COMPLEX, APPROXIMATELY 5 SQ MI IN AREA, CONTAINS PORT FACILITIES, POL STORAGE, NUMEROUS STORAGE AREAS, MILITARY BARRACKS AREA, AND A SHIP REPAIR YARD. VESSELS AT MAGADAN SHIP REPAIR YARD--3 PROBABLE W-CLASS SUBMARINES, ONE PROBABLE ATREK-CLASS ASL, ONE UNIDENTIFIED AUXILIARY, 3 MERCHANT SHIPS, AND SEVERAL SMALL MISCELLANEOUS CRAFT.</p> <p>[REDACTED]</p> <p>LIEPAJA COMPLEX NO APPARENT CHANGE [REDACTED] VESSELS AT NAVAL BASE [REDACTED] 7 SUBMARINES, 2 PROBABLE SUBMARINES, 2 POSSIBLE SUBMARINES, ONE SVERDLOV-CLASS CL, ONE 500-FOOT UNIDENTIFIED SURFACE COMBATANT, 2 PROBABLE DD, 2 PROBABLE DE, AND SEVERAL UNIDENTIFIED MINOR COMBATANTS. [REDACTED] 8 SUBMARINES (6 PROBABLE W/R-CLASS AND 2 PROBABLE Z/F-CLASS), ONE POSSIBLE SUBMARINE, ONE SVERDLOV-CLASS CL, 2 PROBABLE DD, AND</p>	<p>4309N 13315E</p> <p>5934N 15052E</p> <p>5632N 02100E</p>	<p>0291</p> <p>0131</p> <p>0152</p>	<p>[REDACTED]</p> <p>[REDACTED]</p>	<p>39-D</p> <p>25X1A 1</p> <p>3</p>

TOP SECRET

25X1

TOP SECRET

25X1

25X1

25X1

25X1

25X1D

25X1D

25X1D

25X1D

25X1D

25X1D

Target	Coordinates	WAC	Target Numbers	
			BE	NPIC
SEVERAL UNIDENTIFIED MINOR COMBATANTS. [REDACTED]			25X1A	
KALININ COMPLEX COMPLEX, 15 SQ MI IN AREA, CONTAINS INDUSTRIAL AND MILITARY INSTALLATIONS AND EXTENSIVE RAIL FACILITIES. [REDACTED]	5652N 03555E	0154		20
KOVROV COMPLEX COMPLEX, APPROXIMATELY 6 SQ MI IN AREA, CONTAINS SEVERAL SMALL INDUSTRIES, RAILYARDS, A BARRACKS AND TRAINING AREA IN THE EAST SECTION OF THE COMPLEX, AND A SECURED STORAGE AREA ASSOCIATED WITH THE BARRACKS AREA. [REDACTED]	5623N 04120E	0154		30
GORKIY COMPLEX NO APPARENT CHANGE [REDACTED] VESSELS AT GORKIY SHIPYARD HEAVY EQUIPMENT PLANT -- ONE SUBMARINE AND ONE POSSIBLE SUBMARINE. [REDACTED]	5616N 04355E	0154		13
KINESHMA COMPLEX COMPLEX, APPROXIMATELY 9 SQ MI IN AREA, IS AN INDUSTRIAL AND TRANSPORTATION CENTER CONTAINING NUMEROUS LIGHT INDUSTRIES WITH RAIL AND RIVER TRANSSHIPMENT FACILITIES AND RAIL-SERVED POL STORAGE AREA CONTAINING AT LEAST 10 LARGE AND 4 SMALL TANKS. [REDACTED]	5726N 04209E	0154		25

TOP SECRET

TOP SECRET

NPIC/R-714/64

25X1

25X1

25X1

25X1D

25X1D

25X1D

25X1D

Target	Coordinates	WAC	Target Numbers	
			BE	NPIC
<p>SARANSK COMPLEX COMPLEX, 6 SQ MI IN AREA, CONTAINS INDUSTRIAL INSTALLATIONS, PETROLEUM STORAGE, MILITARY INSTALLATION, AND RAIL FACILITIES.</p> <p>[REDACTED]</p> <p>BREST COMPLEX COMPLEX, APPROXIMATELY 10 SQ MI IN AREA, CONTAINS MAJOR RAIL FACILITIES, INCLUDING A VERY LARGE TRANSSHIPMENT YARD ON NORTH EDGE OF COMPLEX, 4 OTHER RAIL YARDS, PROBABLE RAILROAD REPAIR FACILITIES, ONE LARGE ADMINISTRATION/ BARRACKS AREA WITH BUILDINGS ARRANGED IN QUADRANGLES, SEVERAL OTHER BARRACKS AREAS, AND RAIL-SERVED POL AREA.</p> <p>[REDACTED]</p> <p>LIDA COMPLEX COMPLEX, APPROXIMATELY 5 SQ MI IN AREA, CONTAINS EXTENSIVE RAIL YARDS AND SHOPS, POL STORAGE, LIGHT INDUSTRIES, SMALL STORAGE AREA, AND 2 ARMY BARRACKS AREAS.</p> <p>[REDACTED]</p> <p>MINSK COMPLEX COMPLEX, APPROXIMATELY 50 SQ MI IN AREA, CONTAINS RAILROAD YARDS AND SHOPS, NUMEROUS INDUSTRIES, POWER PLANTS, AND MILITARY INSTALLATIONS. MINSK BELTWAY APPEARS COMPLETED ON ALL SIDES.</p> <p>[REDACTED]</p>	5411N 04511E	0166	25X1A	51-A
	5206N 02342E	0168		14
	5353N 02518E	0168		40
	5353N 02734E	0168		46

TOP SECRET

25X1

TOP SECRET

NPIC/R-714/64

25X1

25X1

Target	Coordinates	WAC	Target Numbers	
			BE	NPIC
CHERNYAKHOVSK COMPLEX COMPLEX, APPROXIMATELY 8 SQ MI IN AREA, IS A RAIL CENTER CONTAINING RAIL YARDS AND SHOPS, POL STORAGE, AND SEVERAL MILITARY INSTALLATIONS.	5430N 02147E	0168	25X1A	
				17
SOVETSK COMPLEX COMPLEX, 8 SQ MI IN AREA, CONTAINS RAIL FACILITIES, SCATTERED SMALL LIGHT INDUSTRIES, AND 2 LARGE BARRACKS AREAS, ONE OF WHICH INCLUDES 3 SMALL-ARMS FIRING RANGES AND A VEHICLE PARK.	5504N 02153E	0168		69
KLAIPEDA COMPLEX COMPLEX, APPROXIMATELY 4 SQ MI IN AREA, CONTAINS PORT FACILITIES, NAVAL BASE, MINOR INDUSTRIES, RAIL FACILITIES, POL STORAGE, AND 3 BARRACKS AREAS.	5543N 02107E	0168		33
IVANO FRANKOVSK COMPLEX COMPLEX, APPROXIMATELY 6 SQ MI IN AREA, IS A TRANSPORTATION AND MINOR INDUSTRIAL CENTER, AND INCLUDES A MILITARY BARRACKS AREA.	4855N 02443E	0232		183
DROGOBYCH COMPLEX COMPLEX, 6 SQ MI IN AREA, CONTAINS LIGHT	4921N 02330E	0232		36

25X1D

25X1D

25X1D

25X1D

25X1

25X1

TOP SECRET

TOP SECRET

NPIC/R-714/64

25X1

25X1

25X1

25X1D

25X1D

25X1D

25X1A

25X1D

25X1D

25X1D

Target	Coordinates	WAC	Target Numbers	
			BE	NPIC
[REDACTED] INDUSTRY, OIL REFINERIES, POL STORAGE TANKS, MILITARY BARRACKS AREA, RAIL YARDS, AND RESIDENTIAL HOUSING.			25X1A	
[REDACTED] CHERNOVTSY COMPLEX COMPLEX, APPROXIMATELY 8 SQ MI IN AREA, CONTAINS LIGHT INDUSTRY, POL STORAGE, RAIL-SERVED STORAGE AREA IN NE PORTION, AND SEVERAL MILITARY BARRACKS AREAS IN VARIOUS PARTS OF THE COMPLEX.	4817N 02557E	0233		12
[REDACTED] KAMYSHIN COMPLEX COMPLEX, 8 SQ MI IN AREA, CONTAINS LIGHT INDUSTRIAL INSTALLATIONS, RAIL AND PORT FACILITIES, AND A MILITARY INSTALLATION.	5005N 04524E	0235		8
[REDACTED] KRASNOVODSK COMPLEX COMPLEX, 5 SQ MI IN AREA, CONTAINS RAIL AND PORT FACILITIES, AN OIL REFINERY, AND EXTENSIVE POL STORAGE.	4000N 05300E	0326		2
[REDACTED] [REDACTED] MISCELLANEOUS				
25X1D KONAKOVO CONSTRUCTION ACTIVITY NO APPARENT CHANGE [REDACTED] CONSTRUCTION CONTINUING.	5643N 03647E	0154		113

TOP SECRET

25X1

Approved For Release 2002/11/15 : CIA-RDP78B04560A002700010046-9

Next 9 Page(s) In Document Exempt

25X1D

Approved For Release 2002/11/15 : CIA-RDP78B04560A002700010046-9

TOP SECRET

NPIC/R-714/64

25X1

25X1

25X1

25X1

25X1D

25X1D

25X1D

25X1D

25X1D

Target	Coordinates	WAC	Target Numbers	
			BE	NPIC
-BULGARIA-				
<u>MISSILES</u>				
ELKHOVO SAM SITE B05-2 NO APPARENT CHANGE CONSTRUCTION STATUS UNDETERMINED.	4220N 02647E	0322	25X1A	22-B
BURGAS SAM SITE B13-2 12.5 NM SE OF BURGAS. COMPLETED SA-2 SAM SITE.	4222N 02741E	0323		2-E
VARNA SAM SITE B19-2 11 NM SOUTH OF VARNA. COMPLETED SA-2 SAM SITE.	4301N 02752E	0323		17-J
TENEVO AIRFIELD 1.5 NM EAST OF TENEVO. NW/SE PROBABLY SERVICEABLE GRADED EARTH RUNWAY 100 FT WIDE, LENGTH UNDETERMINED DUE TO CLOUD COVER (4,900 FT VISIBLE). AIRCRAFT -- NONE OBSERVED.	4221N 02634E	0322		22-C
ZIMNITSA AIRFIELD 1.5 NM NNE OF ZIMNITSA. 8,800 X 90 FT E/W PROBABLY CRUSHED ROCK	4236N 02637E	0322		210

TOP SECRET

25X1

TOP SECRET

NPIC/R-714/64

25X1

25X1

25X1

	Target	Coordinates	WAC	Target Numbers	
				BE	NPIC
25X1D	RUNWAY, SERVICEABLE. AIRCRAFT -- NONE OBSERVED.			25X1A	
25X1D	[REDACTED]			[REDACTED]	9
25X1A	RAVNETS AIRFIELD NO APPARENT CHANGE [REDACTED] AIRCRAFT -- 34 SWEEP-WING FIGHTERS, 8 PROBABLE SMALL SWEEP-WING, AND 2 SMALL STRAIGHT-WING.	4232N 02716E	0323		
25X1D	[REDACTED]			[REDACTED]	17-H
25X1D	VARNA/TOPOLI AIRFIELD NO APPARENT CHANGE [REDACTED] AIRCRAFT -- 2 CAT/CUB, 2 COACH/CRATE, AND 10 SMALL POSSIBLE AIRCRAFT.	4314N 02749E	0323		
25X1D	[REDACTED]			[REDACTED]	4-A
25X1D	TOLBUKHIN AIRFIELD NO APPARENT CHANGE [REDACTED] AIRCRAFT -- 10 UNIDENTIFIED AND 12 PROBABLE AIRCRAFT.	4336N 02750E	0323		
25X1A	[REDACTED]			[REDACTED]	29
25X1D	MILITARY INSTALLATIONS				
25X1D	SOZOPOL NAVAL BASE NO APPARENT CHANGE [REDACTED] VESSELS -- 4 UNIDENTIFIED VESSELS.	4225N 02741E	0323		
25X1D	[REDACTED]				

25X1

TOP SECRET

TOP SECRET

	Target	Coordinates	WAC	Target Numbers	
				BE	NPIC
	<u>INDUSTRY</u>			25X1A	
25X1D	RUSE EXPLOSIVES PLANT LIPNIK 5 NM NE OF RUSE. SECURED AREA CONTAINS 25 STORAGE/HANDLING BUILDINGS, SMALL SUPPORT AREA IN THE NE CORNER, AND POSSIBLE SHELL LOADING FACILITY.	4352N 02604E	0322		74-C
25X1D	BURGAS PETROLEUM REFINERY KAMENO NO APPARENT CHANGE	4233N 02720E	0323		22
25X1D	CONSTRUCTION CONTINUING.				
	<u>URBAN COMPLEXES</u>				
25X1D	VARNA COMPLEX NO APPARENT CHANGE	4312N 02755E	0323		17
25X1D	VESSELS -- ONE POSSIBLE SUBMARINE, 2 POSSIBLE DESTROYER ESCORT, AND 16 CARGO VESSELS.				
	-CHINA-				
	<u>MISSILES</u>				
25X1D	SHUANG-CHENG-TZU SAM LAUNCH AREAS 52 NM NE OF SHUANG-CHENG-TZU. AREAS CONTAIN 2 FAN-SHAPED SA-2 SAM LAUNCH SITES, SAM INSTRUMENTATION, AND A HOUSING AND SUPPORT AREA.	4104N 10030E	0287		1-P

TOP SECRET

25X1

25X1

25X1

TOP SECRET

NPIC/R-714/64

25X1

25X1

25X1

25X1A

25X1D

25X1A

25X1D

25X1A

25X1D

25X1D

Target	Coordinates	WAC	Target Numbers	
			BE	NPIC
SHUANG-CHENG-TZU MSL STOR & ASSEM FAC 45 NM NW OF SHUANG-CHENG-TZU, IMMEDIATELY WEST OF ROAD BETWEEN MAIN SUPPORT BASE AND SSM LAUNCH COMPLEXES. FACILITY CONSISTS OF AN SSM-SAM ASSEMBLY AND CHECKOUT COMPLEX, A REVETTED STORAGE AND HANDLING AREA, A REVETTED STORAGE AREA, AND A POSSIBLE PROPELLANT HANDLING AND STORAGE AREA.	4106N 10016E	0287	25X1A	5
SHUANG-CHENG-TZU LAUNCH COMPLEX A (SITE 1) 53 NM NE OF SHUANG-CHENG-TZU. COMPLEX CONTAINS 2 COMPLETED LAUNCH SITES, A MISSILE CHECKOUT AREA, AND A SERVICE AREA.	4114N 10017E	0287		1-K
SHUANG-CHENG-TZU LAUNCH COMPLEX C (SITE 3) 60 NM NE OF SHUANG-CHENG-TZU. COMPLEX CONTAINS ONE COMPLETED CRUISE MISSILE-TYPE LAUNCH SITE AND A CHECKOUT AREA.	4118N 10018E	0287		1-L
SHUANG-CHENG-TZU LAUNCH COMPLEX B (SITE 2) 58 NM NE OF SHUANG-CHENG-TZU. COMPLEX CONSISTS OF 2 INCOMPLETE LAUNCH SITES, PROBABLY ABANDONED.	4118N 10018E	0287		1-N

25X1

TOP SECRET

TOP SECRET

NPIC/R-714/64

25X1

25X1

25X1

25X1D

25X1A

25X1D

25X1D

25X1D

25X1A

25X1

Target	Coordinates	WAC	Target Numbers	
			BE	NPIC
<u>AIR INSTALLATIONS</u>				
PEI-AN AIRFIELD WEST ONE NM WEST OF PEI-AN. 3,600 X 300 FT NW/SE RUNWAY AND 3,150 X 300 FT NE/SW RUNWAY, BOTH HARD SURFACED AND UNSERVICEABLE. AIRFIELD APPEARS TO BE ABANDONED. AIRCRAFT -- NONE OBSERVED.	4814N 12629E	0203	25X1A	85
NEN-CHIANG AIRFIELD NORTH 6 NM NE OF NEN-CHIANG. AIRFIELD CONSISTS OF TWO PAIRS OF PARALLEL CONCRETE RUNWAYS. 4,000 X 350 FT NW/SE, SERVICEABLE, AND 4,100 X 350 FT NW/SE, UNSERVICEABLE. 5,100 X 500 FT NE/SW, SERVICEABLE, AND 5,100 X 350 FT NE/SW, UNSERVICEABLE. AIRCRAFT -- NONE OBSERVED.	4914N 12521E	0203		81
TUNG-CHING-CHENG AIRFIELD NO APPARENT CHANGE AIRCRAFT -- 8 UNIDENTIFIED AIRCRAFT.	4408N 12913E	0283		68-A
PING-FANG-TIEN AIRFIELD 10 NM SOUTH OF HA-ERH-PIN. 7,300 X 230 FT NE/SW CONCRETE RUNWAY, SERVICEABLE. AIRCRAFT -- NONE OBSERVED.	4535N 12639E	0283		55

TOP SECRET

TOP SECRET

NPIC/R-714/64

25X1

25X1

25X1

25X1D

25X1D

25X1A

25X1D

25X1D

25X1A

25X1D

25X1D

25X1A

25X1D

Target	Coordinates	WAC	Target Numbers	
			BE	NPIC
[REDACTED]			25X1A	
SUN-CHIA-TUN AIRFIELD NO APPARENT CHANGE AIRCRAFT -- 32 STRAIGHT-WING.	4540N 12642E	0283	[REDACTED]	64
NAN-TIEN-MEN AIRFIELD SOUTH 11.2 NM SSW OF NAN-TIEN-MEN. 3,740 X 200 FT ENE/WSW CONCRETE RUNWAY, SERVICEABLE. 3,760 X 140 FT CONCRETE RUNWAY, SERVICEABLE. AIRFIELD APPEARS ABANDONED. AIRCRAFT -- NONE OBSERVED.	4550N 12841E	0283	[REDACTED]	51-B
SHUANG-CHENG-TZU AIRFIELD NORTH 4 NM SSE OF MAIN SUPPORT BASE AT SHUANG-CHENG-TZU MISSILE TEST CENTER. 7,000 X 270 FT E/W GRADED EARTH RUNWAY. ENTIRE RUNWAY APPEARS UNSERVICEABLE. NUMEROUS ROADS AND GROUND SCARS CROSS EAST END OF RUNWAY. AIRCRAFT -- NONE OBSERVED.	4055N 10015E	0287	[REDACTED]	1-B
SUI-CHUNG AIRFIELD NO APPARENT CHANGE AIRCRAFT -- ONE SMALL SWEEP-WING AND APPROXIMATELY 8 SMALL AIRCRAFT.	4019N 12021E	0289	[REDACTED]	24

TOP SECRET

25X1

TOP SECRET

NPIC/R-714/64

25X1

25X1

25X1

	Target	Coordinates	WAC	Target Numbers	
				BE	NPIC
25X1D	[REDACTED]			25X1A	
25X1D	HSING-CHENG AIRFIELD NO APPARENT CHANGE [REDACTED]	4036N 12043E	0289		11
25X1D	AIRCRAFT [REDACTED] 27 SMALL PROBABLE				
25X1A	AIRCRAFT. [REDACTED] 24 UNIDENTIFIED				
25X1D	[REDACTED]				
25X1D	CHIN-HSI AIRFIELD NO APPARENT CHANGE [REDACTED]	4045N 12052E	0289		19-A
25X1D	AIRCRAFT -- 15 UNIDENTIFIED AIRCRAFT.				
25X1D	[REDACTED]				
25X1D	FOU-HSIN AIRFIELD NO APPARENT CHANGE [REDACTED]	4205N 12143E	0289		8
25X1D	AIRCRAFT -- 9 SMALL AIRCRAFT.				
25X1D	[REDACTED]				
25X1D	LIAO-YANG AIRFIELD WEST NO APPARENT CHANGE [REDACTED]	4116N 12305E	0290		46-B
25X1A	AIRCRAFT -- 12 POSSIBLE AIRCRAFT.				
25X1D	[REDACTED]				
25X1D	YEN-CHI AIRFIELD SOUTH NO APPARENT CHANGE [REDACTED]	4253N 12927E	0290		70
25X1A	AIRCRAFT -- 8 POSSIBLE AIRCRAFT.				
25X1D	[REDACTED]				
25X1D	KU-CHE AIRFIELD 2 NM NE OF KU-CHE.	4144N 08259E	0329		30

TOP SECRET

25X1

TOP SECRET

NPIC/R-714/64

25X1

25X1

25X1

25X1A
25X1D

25X1D
25X1D

25X1D
25X1A

25X1D

25X1D
25X1A

25X1D

25X1D

25X1A

25X1D

25X1

Target	Coordinates	WAC	Target Numbers	
			BE	NPIC
<p>4,900 X 250 FT E/W GRADED EARTH RUNWAY, SERVICEABILITY UNDETERMINED. AIRCRAFT -- NONE OBSERVED.</p>			25X1A	
<p>WU-LU-MU-CHI AIRFIELD (1) NO APPARENT CHANGE AIRCRAFT -- 8 STRAIGHT-WING.</p>	4355N 08724E	0330		4-I
<p>CHIA-YU-KUAN AIRFIELD NO APPARENT CHANGE AIRCRAFT -- ONE MEDIUM STRAIGHT-WING.</p>	3951N 09823E	0332		2
<p>CHI-NAN AIRFIELD 3 NM WNW OF CHI-NAN. 7,400 X 200 FT N/S CONCRETE RUNWAY AND 4,000 X 300 FT NNE/SSW GRADED EARTH RUNWAY WITH A 1,000 X 150 FT PROBABLY CONCRETE EXTENSION, AND A 6,000 X 300 FT E/W GRADED EARTH RUNWAY, ALL SERVICEABLE. AIRCRAFT 16 POSSIBLE AIRCRAFT.</p>	3641N 11655E	0381		69-A
<p>CHOU-TSUN AIRFIELD NO APPARENT CHANGE AIRCRAFT -- 16 UNIDENTIFIED AIRCRAFT.</p>	3649N 11754E	0381		15

TOP SECRET

TOP SECRET

NPIC/R-714/64

25X1

25X1

25X1

25X1D

25X1D

25X1A

25X1D

25X1D

25X1D

25X1A

25X1D

25X1D

25X1D

25X1D

25X1D

25X1A

25X1D

25X1D

Target	Coordinates	WAC	Target Numbers	
			BE	NPIC
CHU-CHENG AIRFIELD NO APPARENT CHANGE AIRCRAFT [REDACTED] 1 SMALL POSSIBLE AIRCRAFT [REDACTED]	3602N 11926E	0381	25X1A	115
KAO-MI AIRFIELD NO APPARENT CHANGE AIRCRAFT [REDACTED] APPROXIMATELY 35 SMALL AIRCRAFT.	3623N 11942E	0381		28-A
WEI-FANG AIRFIELD NO APPARENT CHANGE AIRCRAFT [REDACTED] 24 SMALL AIRCRAFT.	3638N 11907E	0381		75
CHING-TAO SEAPLANE STATION ON SE TIP OF PENINSULA AT CHING-TAO. INSTALLATION CONSISTS OF 2 SEPARATE AREAS CONNECTED BY A CAUSEWAY. THE SOUTHERN AREA CONTAINS APPROXIMATELY 5 BARRACKS, APPROXIMATELY 12 SUPPORT BUILDINGS, AND 10 STORAGE BUILDINGS. NORTH AREA CONTAINS A WIDE RAMP, A LARGE HANGAR, 6 BARRACKS, AND 3 SUPPORT BUILDINGS. AIRCRAFT [REDACTED] 4 MEDIUM	3603N 12017E	0381		13-B

TOP SECRET

25X1

25X1

25X1

25X1

25X1D
25X1D
25X1D
25X1A
25X1D
25X1D
25X1D
25X1D
25X1D
25X1D
25X1D
25X1D
25X1D
25X1D
25X1D
25X1D
25X1D
25X1D
25X1D
25X1D
25X1D

Target	Coordinates	WAC	Target Numbers	
			BE	NPIC
STRAIGHT-WING. [REDACTED]			25X1A	
CHING-TAO AIRFIELD NO APPARENT CHANGE [REDACTED] AIRCRAFT [REDACTED] 3 MEDIUM STRAIGHT-WING AND ONE MEDIUM POSSIBLE STRAIGHT-WING.	3609N 12023E	0381		13-A
LIU-TING AIRFIELD NO APPARENT CHANGE [REDACTED] AIRCRAFT [REDACTED] 2 LARGE STRAIGHT-WING AND 55 SMALL AIRCRAFT.	3615N 12022E	0381		41
CHIAO-HSIEN AIRFIELD NO APPARENT CHANGE [REDACTED] AIRCRAFT [REDACTED] 36 PROBABLE BEAGLE. [REDACTED] 11 PROBABLE AIRCRAFT.	3619N 12002E	0381		9-B
LAI-YANG AIRFIELD NO APPARENT CHANGE [REDACTED] AIRCRAFT [REDACTED] 41 MEDIUM STRAIGHT-WING STRAIGHT-WING [REDACTED] 17 MEDIUM STRAIGHT-WING	3658N 12033E	0381		31-A

25X1

25X1

Approved For Release 2002/11/15 : CIA-RDP78B04560A002700010046-9

TOP SECRET

NPIC/R-714/64

25X1

25X1

	Target	Coordinates	WAC	Target Numbers	
				BE	NPIC
25X1D	[REDACTED]			25X1A	
25X1D	[REDACTED]				
25X1A	CHIU-KU-CHENG AIRFIELD NO APPARENT CHANGE [REDACTED] AIRCRAFT -- 11 UNIDENTIFIED AIRCRAFT.	3730N 11606E	0381		30
25X1D	[REDACTED]				
25X1D	CHOU-SHUI-TZU AIRFIELD NO APPARENT CHANGE [REDACTED]	3858N 12133E	0381		14
25X1A	AIRCRAFT -- 6 UNIDENTIFIED AIRCRAFT.				
25X1D	[REDACTED]				
25X1D	PEIPING/LAN-TIEN-CHANG AIRFIELD NO APPARENT CHANGE [REDACTED]	3958N 11615E	0381		33-A
25X1A	AIRCRAFT -- ONE UNIDENTIFIED AIRCRAFT.				
25X1D	[REDACTED]				
25X1D	TANG-SHAN AIRFIELD NORTHWEST NO APPARENT CHANGE [REDACTED]	3939N 11807E	0381		65-A
25X1A	AIRCRAFT -- APPROXIMATELY 35 UNIDENTIFIED AIRCRAFT.				
25X1D	[REDACTED]				
25X1D	SHAN-HAI-KUAN AIRFIELD SOUTH NO APPARENT CHANGE [REDACTED]	3958N 11943E	0381		38
25X1D	AIRCRAFT [REDACTED] 43 SMALL AIRCRAFT.				
25X1A	[REDACTED]				
25X1D	[REDACTED]				
25X1D	SAN-SHIH-LI-PAO AIRFIELD NO APPARENT CHANGE [REDACTED]	3917N 12146E	0381		55

25X1

TOP SECRET

Approved For Release 2002/11/15 : CIA-RDP78B04560A002700010046-9

TOP SECRET

NPIC/R-714/64

25X1

25X1

25X1

25X1A
25X1D
25X1D

25X1A
25X1D
25X1D

25X1A
25X1D
25X1D

25X1D

25X1A
25X1D

25X1D
25X1D

25X1A
25X1D

Target	Coordinates	WAC	Target Numbers	
			BE	NPIC
AIRCRAFT -- 14 POSSIBLE FIGHTERS. [REDACTED]			25X1A	
FU-HSIEN AIRFIELD NO APPARENT CHANGE [REDACTED] AIRCRAFT -- APPROXIMATELY 50 PROBABLE FAGOT/FRESCO. [REDACTED]	3940N 12146E	0381		21
HSIN-CHIN AIRFIELD NO APPARENT CHANGE [REDACTED] AIRCRAFT -- 20 UNIDENTIFIED AIRCRAFT. [REDACTED]	3927N 12201E	0381		54-A
YUAN-SHIH AIRFIELD NO APPARENT CHANGE [REDACTED] AIRCRAFT -- AT LEAST 30 SMALL PROBABLE AIRCRAFT. [REDACTED]	3746N 11434E	0382		17
KAO-CHENG AIRFIELD NO APPARENT CHANGE [REDACTED] AIRCRAFT -- 11 SMALL POSSIBLE AIRCRAFT. [REDACTED]	3800N 11446E	0382		8
SHIH-CHIA-CHUANG AIRFIELD NO APPARENT CHANGE [REDACTED] AIRCRAFT -- 11 SMALL AIRCRAFT. [REDACTED]	3805N 11425E	0382		11-A

TOP SECRET

25X1

TOP SECRET

NPIC/R-714/64

25X1
25X1

25X1

25X1D

25X1A

25X1D

25X1D

25X1D

25X1A

25X1D

25X1D

25X1A

25X1D

25X1A

25X1D

25X1D

25X1A

25X1D

PANG-FOU AIRFIELD
NO APPARENT CHANGE [REDACTED]
AIRCRAFT -- 14 SMALL POSSIBLE AIRCRAFT.

[REDACTED]

YEN-CHENG AIRFIELD
NO APPARENT CHANGE [REDACTED]
AIRCRAFT [REDACTED] APPROXIMATELY 35 SMALL
AIRCRAFT.

[REDACTED]

HAI-CHOU AIRFIELD WEST
NO APPARENT CHANGE [REDACTED]
AIRCRAFT -- 14 SMALL PROBABLE FIGHTERS.

[REDACTED]

KAN-TZU AIRFIELD
3 NM SE OF KAN-TZU.
6,500 X 600 FT WNW/ESE PREPARED EARTH
RUNWAY, PROBABLY SERVICEABLE.
AIRCRAFT -- NONE OBSERVED.

[REDACTED]

LU-CHIAO AIRFIELD
NO APPARENT CHANGE [REDACTED]
AIRCRAFT -- 7 SMALL AND 4 POSSIBLE SMALL
AIRCRAFT.

[REDACTED]

Coordinates	WAC	Target Numbers	
		BE	NPIC
3256N 11722E	0386	25X1A	18-A
3326N 12012E	0386		28
3435N 11852E	0386		24-C
3138N 10000E	0436		2
2834N 12125E	0492		22

TOP SECRET

25X1

TOP SECRET

NPIC/R-714/64

25X1

25X1

25X1

25X1D

25X1A

25X1D

25X1D

25X1D

25X1D

25X1A

25X1D

25X1D

25X1A

25X1D

25X1D

25X1A

25X1D

25X1D

25X1A

Target

Coordinates

WAC

Target Numbers

BE

NPIC

25X1A

CHANG-CHIAO AIRFIELD
NO APPARENT CHANGE [REDACTED]
AIRCRAFT -- 7 MEDIUM AND 13 SMALL PROBABLE
AIRCRAFT.

2955N 12134E

0492

38-F

HANG-CHOU AIRFIELD
NO APPARENT CHANGE [REDACTED]
AIRCRAFT [REDACTED] ONE LARGE STRAIGHT-
WING. [REDACTED] 9 SMALL POSSIBLE AIRCRAFT.

3020N 12013E

0492

16-A

CHIA-HSING AIRFIELD
NO APPARENT CHANGE [REDACTED]
AIRCRAFT -- 8 MEDIUM AND APPROXIMATELY
35 SMALL AIRCRAFT.

3043N 12041E

0492

7

WU-HSI AIRFIELD
NO APPARENT CHANGE [REDACTED]
AIRCRAFT -- 27 SMALL AND 5 MEDIUM AIRCRAFT.

3129N 12026E

0492

41-A

LUNG-HUA AIRFIELD
NO APPARENT CHANGE [REDACTED]
AIRCRAFT -- 9 LARGE STRAIGHT-WING, 3 MEDIUM
STRAIGHT-WING, AND APPROXIMATELY 4 SMALL
POSSIBLE AIRCRAFT.

3110N 12127E

0492

28-W2

TOP SECRET

25X1

TOP SECRET

25X1

25X1

25X1

25X1D

[REDACTED]

HUNG-CHIAO AIRFIELD
 4.6 NM SW OF SHANG-HAI.
 10,250 X 230 FT N/S CONCRETE RUNWAY,
 SERVICEABLE.
 AIRCRAFT -- ONE LARGE, ONE MEDIUM, 20 SMALL,
 AND ONE SMALL POSSIBLE AIRCRAFT.

3112N 12120E

0492

25X1A

28-W1

25X1A

25X1D

[REDACTED]

25X1D

CHIANG-WAN AIRFIELD
 NO APPARENT CHANGE [REDACTED]
 AIRCRAFT -- 6 SMALL POSSIBLE AIRCRAFT.

3119N 12130E

0492

28-W

25X1A

25X1D

[REDACTED]

25X1D

WU-HU AIRFIELD
 NO APPARENT CHANGE [REDACTED]
 AIRCRAFT -- APPROXIMATELY 17 PROBABLE
 AIRCRAFT.

3124N 11823E

0493

40

25X1A

25X1D

[REDACTED]

25X1D

NAN-CHING/TA-CHIAO-CHANG AIRFIELD
 NO APPARENT CHANGE [REDACTED]
 AIRCRAFT -- 31 UNIDENTIFIED AIRCRAFT.

3159N 11849E

0493

32

25X1A

25X1D

[REDACTED]

TAN-YANG AIRFIELD
 12.4 NM ESE OF TAN-YANG.
 8,200 X 230 FT NW/SE CONCRETE RUNWAY,
 SERVICEABLE.
 AIRCRAFT -- NONE OBSERVED.

3155N 11946E

0493

49

TOP SECRET

25X1

TOP SECRET

NPIC/R-714/64

25X1

25X1

25X1A
25X1D

25X1A
25X1D
25X1D

25X1A
25X1D
25X1D

25X1A
25X1D

25X2

25X1

Target	Coordinates	WAC	Target Numbers	
			BE	NPIC
[REDACTED]			25X1A	
LEI-YANG AIRFIELD 10.5 NM NNE OF LEI-YANG. 8,200 X 210 FT NE/SW CONCRETE RUNWAY, SERVICEABLE. AIRCRAFT -- 10 STRAIGHT-WING.	2635N 11253E	0497		28
CHANG-CHOU AIRFIELD NO APPARENT CHANGE [REDACTED] AIRCRAFT -- 25 SMALL PROBABLE FIGHTERS.	2434N 11739E	0498		31-A
LIEN-CHENG AIRFIELD NO APPARENT CHANGE [REDACTED] AIRCRAFT -- 18 SMALL AIRCRAFT.	2540N 11645E	0498		29

25X1

TOP SECRET

25X1

25X1

25X1

25X2

25X1A

25X1D

25X1D

25X1

Target	Coordinates	WAC	Target Numbers	
			BE	NPIC
[REDACTED]				
<p>MILITARY INSTALLATIONS</p> <p>HSUAN-HUA, MILITARY COMPLEX IN HSUAN-HUA. COMPLEX CONSISTS OF 4 INSTALLATIONS CONTAINING A TOTAL OF APPROXIMATELY 65 BARRACKS AND 75 SUPPORT BUILDINGS.</p>	4037N 11502E	0289		13-B
<p>[REDACTED]</p> <p>[REDACTED]</p>				
<p>CHIU-HSIEN, MILITARY INSTALLATION SOUTH EDGE OF CHIU-HSIEN. INSTALLATION CONTAINS 15 BARRACKS, 2 ADMINISTRATION BUILDINGS, PROBABLE VEHICLE MAINTENANCE AREA, AND NUMEROUS STORAGE AND SUPPORT BUILDINGS.</p>	4032N 11604E	0289		48
<p>[REDACTED]</p>				

TOP SECRET

TOP SECRET

NPIC/R-714/64

	Target	Coordinates	WAC	Target Numbers	
				BE	NPIC
25X1D	YING-KOU-HSIEN HQ 39TH ARMY ONLY 2 OF THE 8 AREAS PREVIOUSLY DESCRIBED ARE COVERED. NO APPARENT CHANGE IN THESE AREAS.	4037N 12233E	0289	25X1A	26-B
25X1	TALDY AREA, MILITARY INSTALLATION 8.5 NM WEST OF TALDY. INSTALLATION CONTAINS 25 BARRACKS, ONE LARGE MULTISTORY MULTIWING ADMINISTRATION BUILDING, NUMEROUS SUPPORT/STORAGE BUILDINGS, 2 LARGE SEMIBURIED POL TANKS, A SMALL-ARMS FIRING RANGE, AND EXTENSIVE TRACK ACTIVITY.	4326N 08254E	0329		41
25X1D	YU-MEN, MILITARY BARRACKS 2.5 NM EAST OF YU-MEN. INSTALLATION CONTAINS APPROXIMATELY 25 BARRACKS.	4017N 09711E	0331		5-G
25X1D	CHI-NAN AREA, MILITARY INSTALLATION 10 NM SOUTH OF CHI-NAN. INSTALLATION CONTAINS 7 BARRACKS, ONE ADMINISTRATION BUILDING, 4 POSSIBLE VEHICLE MAINTENANCE BUILDINGS, AND 8 SUPPORT BUILDINGS.	3631N 11702E	0381		69-E
25X1D	WEI-FANG AREA, MILITARY CAMP 7 NM SSE OF WEI-FANG. INSTALLATION CONTAINS 100 BARRACKS,	3635N 11909E	0381		75-B1

TOP SECRET

TOP SECRET

25X1
25X1

25X1

25X1D

25X1D

25X1A

25X1D

25X1A

25X1D

Target	Coordinates	WAC	Target Numbers	
			BE	NPIC
<p>APPROXIMATELY 9 ADMINISTRATION BUILDINGS, APPROXIMATELY 20 SUPPORT BUILDINGS, 2 STORAGE AREAS CONTAINING APPROXIMATELY 100 STORAGE BUILDINGS, AND A RAIL-SERVED OPEN STORAGE AREA.</p> <p>[REDACTED]</p>			25X1A	
<p>CHING-TAO SUBMARINE BASE ON ISLAND NW OF CHING-TAO CONNECTED TO CHING-TAO BY A CAUSEWAY. RAIL-SERVED INSTALLATION CONTAINS 4 SMALL PIERS, APPROXIMATELY 30 SUPPORT BUILDINGS, AND ONE WHARF. VESSELS [REDACTED] 5 W-CLASS SUBMARINES AND APPROXIMATELY 5 SMALL CRAFT.</p> <p>[REDACTED]</p>	3604N 12019E	0381	[REDACTED]	13-D
<p>CHING-TAO NAVAL DOCKYARD IN WEST CENTRAL SECTION OF CHING-TAO. FACILITIES INCLUDE 4 PIERS, 3 OF WHICH ARE RAIL SERVED. AT THE SOUTHERNMOST PIER IS A LARGE OPEN STORAGE AREA AND APPROXIMATELY 30 BUILDINGS. ON THE ADJACENT PIER ARE 5 LARGE WAREHOUSE-TYPE BUILDINGS. ON THE NEXT ADJACENT PIER ARE 3 LARGE WAREHOUSE-TYPE BUILDINGS. IMMEDIATELY SOUTH OF THE PIERS IS A SHIP REPAIR FACILITY. VESSELS -- 2 PROBABLE DESTROYERS, ONE LARGE AND 2 MEDIUM FREIGHTERS, AND APPROXIMATELY 40 SMALL CRAFT.</p> <p>[REDACTED]</p> <p>[REDACTED]</p>	3604N 12019E	0381	[REDACTED]	13-E

TOP SECRET

25X1

TOP SECRET

NPIC/R-714/64

25X1

25X1

25X1

Target	Coordinates	WAC	Target Numbers	
			BE	NPIC
<p>CHING-TAO AREA, NAVAL INSTALLATION 11 NM EAST OF CHING-TAO. INSTALLATION CONTAINS ONE LONG AND 2 SHORT PIERS, 6 PROBABLE BARRACKS, 4 STORAGE BUILDINGS, AND 2 SUPPORT BUILDINGS. VESSELS -- 2 PATROL CRAFT AND APPROXIMATELY 9 OTHER SMALL VESSELS.</p>	3606N 12032E	0381		13-H
<p>[REDACTED]</p> <p>CHING-TAO ARMY BARRACKS NE KU-TAO 10 NM NE OF CHING-TAO. FIVE SEPARATE BARRACKS AREAS AND 2 SEPARATE STORAGE SITES CONTAIN A TOTAL OF 121 BUILDINGS INCLUDING 3 ADMINISTRATION BUILDINGS, 41 BARRACKS, 42 STORAGE BUILDINGS, 15 PROBABLE EXPLOSIVES STORAGE BUILDINGS, 4 POSSIBLE VEHICLE SHEDS, AND 16 SUPPORT BUILDINGS.</p>	3608N 12029E	0381	25X1A	13-F
<p>[REDACTED]</p> <p>CHI-MO AREA, MILITARY INSTALLATION 3 NM EAST OF CHI-MO. INSTALLATION CONTAINS APPROXIMATELY 48 BARRACKS, ONE ADMINISTRATION BUILDING, ONE GYMNASIUM/AUDITORIUM, ONE HOSPITAL, ONE PROBABLE MOTOR VEHICLE MAINTENANCE AREA, AND NUMEROUS SUPPORT/STORAGE BUILDINGS.</p>	3623N 12031E	0381		7-A
<p>[REDACTED]</p> <p>LAI-YANG, MILITARY COMPLEX 3 NM SW OF LAI-YANG. COMPLEX CONTAINS 16 BARRACKS-TYPE BUILDINGS, 3 POSSIBLE VEHICLE SHEDS, 4 PROBABLE</p>	3659N 12040E	0381		31-B

25X1D

25X1D

25X1D

25X1

TOP SECRET

TOP SECRET

NPIC/R-714/64

25X1

25X1

25X1

25X1D

25X1D

25X1D

Target

Coordinates

WAC

Target Numbers

BE

NPIC

ADMINISTRATION BUILDINGS, AND 5 SUPPORT BUILDINGS. A STORAGE AREA TO THE NW CONTAINS 15 STORAGE BUILDINGS AND A STORAGE AREA TO THE NE CONTAINS 9 STORAGE BUILDINGS.

[Redacted]

HAI-YANG, MILITARY INSTALLATION IN AND AROUND HAI-YANG. FIRST AREA CONTAINS 26 BARRACKS, ONE H-SHAPED ADMINISTRATION BUILDING, ONE AUDITORIUM, AND APPROXIMATELY 20 SUPPORT/STORAGE BUILDINGS. SECOND AREA, IMMEDIATELY SE OF FIRST AREA, CONTAINS APPROXIMATELY 16 BARRACKS, ONE ADMINISTRATION BUILDING, AND 18 SUPPORT/STORAGE BUILDINGS. THIRD AREA, EAST OF SECOND AREA, CONTAINS 52 STORAGE BUILDINGS. FOURTH AREA, IN NE SECTION OF COMPLEX, IS PROBABLY THE MAIN HEADQUARTERS AREA AND CONTAINS ONE MULTISTORY, MULTIWINGED ADMINISTRATION BUILDING, 2 MULTISTORY ADMINISTRATION BUILDINGS, ONE BARRACKS, AND APPROXIMATELY 18 SUPPORT/STORAGE BUILDINGS.

[Redacted]

FU-SHAN ARMY BARRACKS SOUTHWEST. ONE NM SW OF FU-SHAN. INSTALLATION CONTAINS 12 BARRACKS AND 10 SUPPORT BUILDINGS. SMALL SCALE AND POOR QUALITY PHOTOGRAPHY PRECLUDE FURTHER INTERPRETATION.

[Redacted]

3647N 12109E

0381

129

25X1A

3729N 12114E

0381

80-B

TOP SECRET

25X1

TOP SECRET

NPIC/R-714/64

25X1

25X1

25X1

25X1D

25X1D

25X1D

25X1D

25X1

Target	Coordinates	WAC	Target Numbers	
			BE	NPIC
CHAO-KO-CHUANG, MILITARY INSTALLATION APPROXIMATELY 4 NM NNW OF LIN-HSI. INSTALLATION CONTAINS APPROXIMATELY 50 BUILDINGS.	3946N 11824E	0381		119-A
YU-KUAN-CHEN, MILITARY INSTALLATION ONE NM SW OF YU-KUAN-CHEN. BARRACKS AREA CONTAINS 15 BARRACKS, 3 ADMINISTRATION BUILDINGS, AND ONE H-SHAPED SUPPORT BUILDING. JUST EAST OF THE BARRACKS AREA IS A SECURED STORAGE AREA CONTAINING 16 STORAGE BUILDINGS.	3954N 11919E	0381	25X1A	116-A
HSIN-CHIN ARMY BARRACKS ONE NM SE OF HSIN-CHIN. THREE SEPARATE AREAS CONTAIN A TOTAL OF APPROXIMATELY 45 BARRACKS, 50 SUPPORT BUILDINGS, AN AMMUNITION STORAGE AREA, AND A MOTOR POOL.	3923N 12158E	0381		54-C
LI-CHANG-SHAN LIEH-TAO, MILITARY ACTIVITY APPROXIMATELY 40 NM EAST OF TA-LIEN ON HSIAO- CHANG-SHAN TAO (ISLAND) IN KOREAN BAY. MILITARY ACTIVITY INCLUDES 11 BARRACKS, ONE ADMINISTRATION BUILDING, AND APPROXIMATELY 15 SUPPORT BUILDINGS.	3914N 12241E	0381		101
TA-LIU-SHU MILITARY BARRACKS AREA APPROXIMATELY .7 NM EAST OF TA-LIU-SHU. TWO WALLED COMPOUNDS CONTAIN A TOTAL OF	3642N 10318E	0383		31

TOP SECRET

TOP SECRET

NPIC/R-714/64

25X1

25X1

25X1

25X1D

25X1D

25X1D

25X1D

Target	Coordinates	WAC	Target Numbers	
			BE	NPIC
<p>APPROXIMATELY 5 BUILDINGS AND A MOTOR POOL.</p> <p>[REDACTED]</p> <p>LIN-TAO AREA, MILITARY INSTALLATION EAST EDGE OF LIN-TAO. INSTALLATION CONSISTS OF A SECURED AREA CONTAINING APPROXIMATELY 25 BUILDINGS AND PROBABLE VEHICLE PARK AND A SECOND SECURED AREA, APPROXIMATELY .5 NM NORTH OF FIRST AREA, CONTAINING APPROXIMATELY 35 BUILDINGS AND LARGE VEHICLE PARK.</p> <p>[REDACTED]</p>	3521N 10356E	0384	41	
<p>SHANG-CHIH SIXTH INFANTRY SCHOOL CHU-CHIA-CHI 1.5 NM SW OF CHU-CHIA-CHI. INSTALLATION CONTAINS 4 ADMINISTRATION BUILDINGS, 24 MULTISTORY BARRACKS, 6 STORAGE BUILDINGS, AND APPROXIMATELY 16 SUPPORT BUILDINGS.</p> <p>[REDACTED]</p>	3426N 11538E	0385	25X1A	5-A
<p>HUAI-NAN AREA, MILITARY INSTALLATION 1.8 NM SSW OF HUAI-NAN (TIEN-CHIA-AN). NORTH AREA CONTAINS ONE PROBABLE HEADQUARTERS BUILDING, 3 MAJOR ADMINISTRATION BUILDINGS, 36 BARRACKS, ONE GYMNASIUM/AUDITORIUM, AND NUMEROUS SUPPORT BUILDINGS. SOUTH AREA CONTAINS 8 ADMINISTRATION BUILDINGS AND STORAGE FACILITIES.</p> <p>[REDACTED]</p>	3239N 11659E	0386		7-B
<p>CHEN-CHIANG ARMY BARRACKS CHU-TZU-KAN 12 NM SW OF CHEN-CHIANG. MILITARY INSTALLATION CONTAINS APPROXIMATELY 110 BARRACKS, 3 LARGE I-SHAPED ADMINISTRATION</p> <p>[REDACTED]</p>	3204N 11917E	0386		2-C

25X1

TOP SECRET

TOP SECRET

NPIC/R-714/64

25X1

25X1

25X1D

25X1A

25X1D

25X1A

25X1D

25X1D

25X1D

25X1

25X1

Target	Coordinates	WAC	Target Numbers	
			BE	NPIC
<p>BUILDINGS, AND APPROXIMATELY 150 SUPPORT AND STORAGE BUILDINGS.</p> <p>[REDACTED]</p>			25X1A	
<p>CHEN-CHIANG ARMY BARRACKS WEST 2 NM SSW OF CHEN-CHIANG. INSTALLATION CONTAINS 11 BARRACKS, ONE ADMINISTRATION BUILDING, SEVERAL SUPPORT/STORAGE BUILDINGS, AND ONE VEHICLE MAINTENANCE AREA.</p> <p>[REDACTED]</p>	3211N 11924E	0386		2-E
<p>CHEN-CHIANG ARMY BARRACKS & HEADQUARTERS 81ST SE EDGE OF CHEN-CHIANG, BETWEEN RAILROAD AND CANAL. INSTALLATION CONTAINS 37 BARRACKS, 3 VEHICLE SHEDS, 4 MAJOR ADMINISTRATION BUILDINGS, 9 LARGE STORAGE BUILDINGS, AND NUMEROUS SUPPORT BUILDINGS.</p> <p>[REDACTED]</p>	3212N 11928E	0386		2
<p>CHU-HA-ERH-HO, MILITARY INSTALLATION 5 NM SOUTH OF CHU-HA-ERH-HO. AREA CONTAINS 17 BUILDINGS.</p> <p>[REDACTED]</p>	3512N 09305E	0434		24
<p>NING-PO AREA, MILITARY CAMP 8.5 NM SE OF NING-PO HU, ON SW SIDE OF TUNG-CHIEN HU (LAKE). CAMP CONTAINS 5 BARRACKS, 3 ADMINISTRATION BUILDINGS, AND 20 STORAGE/SUPPORT BUILDINGS.</p> <p>[REDACTED]</p>	2944N 12138E	0492		38-I

TOP SECRET

TOP SECRET

25X1

25X1

25X1

25X1A

25X1D

25X1A

25X1D

25X1

Target	Coordinates	WAC	Target Numbers	
			BE	NPIC
TA-HSIEH TAO NAVAL BASE SOUTH SHORE OF TA-HSIEH TAO (ISLAND). INSTALLATION CONTAINS 2 T-SHAPED PIERS, 2 L-SHAPED PIERS, 5 REGULAR PIERS, 4 PROBABLE BARRACKS, AND 7 STORAGE BUILDINGS.	2953N 12157E	0492	25X1A	44-B
HU-CHOU AREA, MILITARY COMPLEX 5 NM NW OF HU-CHOU. COMPLEX CONSISTS OF 5 INSTALLATIONS. WESTERNMOST INSTALLATION CONTAINS APPROXIMATELY 25 BARRACKS, 20 STORAGE BUILDINGS, AND 8 SUPPORT BUILDINGS. WEST CENTRAL INSTALLATION CONTAINS APPROXIMATELY 40 BARRACKS, 28 STORAGE BUILDINGS, ONE ADMINISTRATION BUILDING, AND 10 SUPPORT BUILDINGS. CENTRAL INSTALLATION CONTAINS 20 BARRACKS, 2 ADMINISTRATION BUILDINGS, AND 5 SUPPORT BUILDINGS. EAST CENTRAL INSTALLATION CONTAINS APPROXIMATELY 25 BARRACKS AND 12 SUPPORT BUILDINGS. EASTERNMOST INSTALLATION CONTAINS APPROXIMATELY 40 BARRACKS AND AN UNDETERMINED NUMBER OF SUPPORT BUILDINGS.	3055N 12002E	0492		56
CHOU-SHAN NAVAL BASE AND SHIPYARD AT TING-HAI, ON SOUTH EDGE OF CHOU-SHAN ISLAND. INSTALLATION CONTAINS 4 PIERS, 6 LARGE WAREHOUSE-TYPE BUILDINGS, AND APPROXIMATELY 20 BARRACKS-TYPE BUILDINGS. HAZE PRECLUDES	3000N 12206E	0492	25X1A	34

TOP SECRET

TOP SECRET

25X1

25X1

25X1

25X1A

25X1D

25X1A

25X1D

25X1A

25X1D

25X1A

25X1D

Target	Coordinates	WAC	Target Numbers	
			BE	NPIC
<p>FURTHER INTERPRETATION.</p> <p>[REDACTED]</p> <p>NAN-CHING ARMY BARRACKS 8 NM SE OF NAN-CHING. INSTALLATION CONTAINS 22 BARRACKS, ONE ADMINISTRATION BUILDING, 6 STORAGE BUILDINGS, AND SEVERAL SUPPORT BUILDINGS.</p> <p>[REDACTED]</p>	3157N 11854E	0493	25X1A	32-E
<p>HSIA-KUAN BARRACKS & HQ 42 INFANTRY DIVISION AT HSIA-KUAN, 7 NM SE OF TA-LI. PARTIALLY FENCED INSTALLATION CONTAINS 45 BARRACKS AND APPROXIMATELY 60 STORAGE AND SUPPORT BUILDINGS. PROBABLY ASSOCIATED BARRACKS AREA ON NORTH EDGE OF INSTALLATION CONTAINS 25 BARRACKS AND 6 STORAGE/SUPPORT BUILDINGS.</p> <p>[REDACTED]</p>	2536N 10012E	0555		22
<p>TA-LI HEADQUARTERS 14TH ARMY VICINITY OF TA-LI. INSTALLATION CONSISTS OF THREE MILITARY AREAS. AREA WITHIN TA-LI CONTAINS 14 BARRACKS, 23 STORAGE/SUPPORT BUILDINGS, AND A TRAINING SITE. AREA .5 NM WEST OF TA-LI CONTAINS 7 BARRACKS, 2 PROBABLE VEHICLE MAINTENANCE BUILDINGS, AND 6 STORAGE/SUPPORT BUILDINGS. AREA ONE NM NW OF TA-LI CONTAINS 16 BARRACKS AND 39 STORAGE/SUPPORT BUILDINGS.</p> <p>[REDACTED]</p>	2542N 10009E	0555		22-A

TOP SECRET

25X1

TOP SECRET

NPIC/R-714/64

25X1

25X1

25X1

25X1D

25X1D

25X1D

Target	Coordinates	WAC	Target Numbers	
			BE	NPIC
<u>ELECTRONICS/COMMUNICATIONS</u>			25X1A	
SHUANG-CHENG-TZU COMMUNICATIONS SITE 72 NM NE OF SHUANG-CHENG-TZU. ROAD-SERVED AREA CONTAINS 2 LARGE BUILDINGS. TWO SMALLER BUILDINGS ADJACENT TO NW. [REDACTED]	4122N 10043E	0287		4
<u>INDUSTRY</u>				
PEI-AN ARSENAL COMMUNIST 26TH EAST EDGE OF PEI-AN. RAIL-SERVED PLANT AREA CONTAINS ONE LARGE SAW-TOOTHED AND ONE LARGE MONITOR-ROOFED FABRICATION BUILDINGS, ONE LARGE ADMINISTRATION BUILDING, AND APPROXIMATELY 30 MISCELLANEOUS PROCESSING BUILDINGS. IMMEDIATELY NORTH OF PLANT AREA IS A SECURED, RAIL-SERVED EXPLOSIVES STORAGE AREA CONTAINING 18 REVETTED STORAGE BUILDINGS, A PROBABLE LOADING FACILITY, AND A PROBABLE SMALL-ARMS TEST RANGE. [REDACTED]	4814N 12631E	0203		85-A
TU-SHAN-TZU PETROLEUM REFINERY AND STORAGE 1.5 NM SOUTH OF TU-SHAN-TZU. RAIL-SERVED INSTALLATION CONTAINS 16 OPEN STORAGE OIL BASINS, APPROXIMATELY 75 POL TANKS, POSSIBLE REFINERY AREA, AND APPROXIMATELY 100 HOUSING/SUPPORT BUILDINGS. [REDACTED]	4418N 08450E	0243		38-A
TELII NUUR, OIL FIELD 10 NM WEST OF TELII NUUR (LAKE).	4530N 08455E	0243		39

25X1

TOP SECRET

TOP SECRET

NPIC/R-714/64

25X1

25X1

25X1

Target	Coordinates	WAC	Target Numbers	
			BE	NPIC
<p>AREA APPROXIMATELY 20 NM WIDE AND 45 NM LONG CONTAINS NUMEROUS WELLS, 8 OPEN STORAGE BASINS, APPROXIMATELY 30 OIL STORAGE TANKS, A CENTRAL HOUSING AREA, AND NUMEROUS SUPPORT BUILDINGS. PIPE LINE EXTENDS FROM THE OIL FIELD TO THE TU-SHAN-TZU PETROLEUM REFINERY.</p>				
<p>HA-ERH-PIN AREA, INDUSTRIAL INSTALLATION 10 NM ESE OF HA-ERH-PIN. RAIL-SERVED INSTALLATION CONTAINS APPROXIMATELY 50 BUILDINGS. HOUSING/ ADMINISTRATION AREA ON SOUTH SIDE. CONSTRUCTION ACTIVITY ON WEST SIDE OF PLANT COMPLETED.</p>	4542N 12650E	0283		42-I
<p>CHIEN-AN AREA, INDUSTRIAL INSTALLATION 5 NM NW OF CHIEN-AN. INSTALLATION PROBABLY UNDER CONSTRUCTION CONTAINS NUMEROUS LARGE FABRICATION-TYPE BUILDINGS, 2 LARGE POSSIBLE WATER PURIFICATION TANKS, AND NUMEROUS SMALLER SUPPORT BUILDINGS. INSTALLATION IS BISECTED BY A RAIL YARD AND SERVED BY ONE RAIL SPUR.</p>	4003N 11837E	0289		49
<p>TUN-HUA, CEMENT PLANT. ONE NM SE OF TUN-HUA. RAIL-SERVED PLANT CONTAINS ONE KILN BUILDING, COVERED STORAGE SILOS, APPROXIMATELY 20 ASSOCIATED BUILDINGS, AND AN EXTENSIVE OPEN STORAGE AREA. PORTIONS OF THE PLANT APPEAR TO BE UNDER CONSTRUCTION.</p>	4320N 12813E	0290		64-C

25X1D

25X1D

25X1D

25X1D

TOP SECRET

25X1

TOP SECRET

25X1

25X1

25X1

25X1D

25X1D

25X1D

25X1D

25X1A

25X1D

25X1D

Target	Coordinates	WAC	Target Numbers	
			BE	NPIC
CHENG-YANG, INDUSTRIAL INSTALLATION .5 NM NORTH OF CHENG-YANG. RAIL-SERVED INSTALLATION CONTAINS 3 LARGE AND APPROXIMATELY 80 SMALLER BUILDINGS. [REDACTED]	3618N 12022E	0381	25X1A	107
LU-TA SHIPYARD HSING-PU NO APPARENT CHANGE CONSTRUCTION CONTINUING. [REDACTED]	3851N 12132E	0381	[REDACTED]	18-H
LU-TA PETROLEUM REFINERY NO APPARENT CHANGE CONSTRUCTION CONTINUES. [REDACTED]	3858N 12139E	0381	[REDACTED]	18-L
HOU-SO-CHENG SHIPYARD EAST 4 NM EAST OF HOU-SO-CHENG, ON SOUTH BANK OF HANG-CHOU WAN (BAY). SHIPYARD CONSISTS OF 15 STORAGE BUILDINGS AND ONE PIER. HAZE PRECLUDES FURTHER INTERPRETATION. [REDACTED]	2953N 12201E	0492	[REDACTED]	44-A
CHIANG-YU, IRON AND STEEL COMPLEX EAST SIDE OF FOU CHIANG (RIVER), ALONG PAO-CHI--CHENG-TZU RAIL LINE, OPPOSITE CHUNG-PA. RAIL-SERVED COMPLEX APPROXIMATELY 2 OR 3 MI LONG APPEARS TO CONSIST OF 3 SEPARATE AREAS. FIRST AREA CONTAINS A COKE PLANT WITH ONE BATTERY AND 3 COOLING TOWERS, 2 ROLLING MILLS, [REDACTED]	3146N 10446E	0495	[REDACTED]	62

TOP SECRET

25X1

TOP SECRET

NPIC/R-714/64

25X1

25X1

25X1

25X1A

25X1D

25X1D

25X1D

Target	Coordinates	WAC	Target Numbers	
			BE	NPIC
<p>AND NUMEROUS SUPPORT BUILDINGS. SECOND AREA CONTAINS APPROXIMATELY 25 FABRICATION-TYPE BUILDINGS. THIRD AREA CONTAINS APPROXIMATELY 20 LARGE BUILDINGS AND NUMEROUS SMALL BUILDINGS.</p>				
<p>WU-LIEN-I AREA, PROCESSING PLANT APPROXIMATELY 5 NM NW OF WU-LIEN-I AND APPROXIMATELY 25 NM NE OF CHIANG-TU. RAIL-SERVED PLANT SURROUNDED BY A WALL CONTAINS OPERATING POWER PLANT AND A LARGE 725 X 110 FT BUILDING. MINING ACTIVITY OBSERVED IN THE VICINITY.</p>	3155N 10513E	0495		87
<p>SHAO-KUAN, PROBABLE FABRICATION INDUSTRY 2.5 NM NW OF SHAO-KUAN. RAIL-SERVED INSTALLATION CONSISTS OF ONE LARGE AND ONE MEDIUM MONITOR-ROOFED PROBABLE PROCESSING-TYPE BUILDINGS, 3 SMALLER PROBABLE PROCESSING-TYPE BUILDINGS, AND 4 MISCELLANEOUS BUILDINGS. LARGE CLEARED AREA ON EAST SIDE INDICATES POSSIBLE FUTURE EXPANSION.</p>	2449N 11333E	0498		16-L
<p>SHAO-KUAN, CHEMICAL PLANT 8.5 NM NW OF SHAO-KUAN ALONG THE WU SHUI (RIVER). HAZE AND CLOUDS OBSCURE THE PRODUCTION AREA, BUT 4 BUILDINGS HAVE BEEN ADDED TO THE HOUSING AREA. IN THE STORAGE AREA, APPROXIMATELY 10 REVETTED BUILDINGS HAVE BEEN COMPLETED</p>	2455N 11329E	0498		16-C

25X1

TOP SECRET

TOP SECRET

25X1

25X1

25X1

25X1A

25X1D

25X1D

25X1D

25X1D

25X1D

25X1

Target	Coordinates	WAC	Target Numbers	
			BE	NPIC
<p>WITH 2 MORE POSSIBLY UNDER CONSTRUCTION.</p> <p>[REDACTED]</p>				
<p>MA-LUAN, INDUSTRIAL INSTALLATION ONE NM NORTH OF MA-LUAN AND 3.5 NM WEST OF CHI-MEI. RAIL-SERVED INDUSTRIAL AREA CONTAINS 10 LARGE BUILDINGS, A TRANSFORMER YARD, 2 COOLING PONDS, AND 2 BOILERHOUSES.</p> <p>[REDACTED]</p>	2434N 11802E	0498		76
<p>CHU-KOU-HSU AREA, PROBABLE MINING ACTIVITY. 5.5 NM SW OF CHU-KOU-HSU. LARGE SUPPORT AREA CONTAINS AT LEAST 70 BARRACKS-TYPE BUILDINGS. EXTENSIVE PROBABLE MINING ACTIVITY NE OF SUPPORT AREA. POSSIBLE EXPLOSIVES STORAGE AREA .5 NM EAST OF SUPPORT AREA.</p> <p>[REDACTED]</p>	2539N 11320E	0498		118
<p><u>BASIC SERVICES</u></p> <p>PO-CHI-KOU AREA, HYDRO POWER PLANT 3 NM EAST OF PO-CHI-KOU. CONCRETE DAM AND HYDRO POWER PLANT ON SU-LO HO (RIVER).</p> <p>[REDACTED]</p>	4032N 09603E	0331		9-B
<p>AN-YANG AREA, DAM UNDER CONSTRUCTION 12.3 NM NNW OF AN-YANG. EARTHEN DAM APPROXIMATELY 11,600 FT LONG UNDER CONSTRUCTION ACROSS THE CHANG HO (RIVER).</p> <p>[REDACTED]</p>	3616N 11412E	0382		1-A

TOP SECRET

TOP SECRET

NPIC/R-714/64

25X1

25X1

25X1

25X1D

25X1D

25X1D

25X1D

25X1D

25X1D

Target	Coordinates	WAC	Target Numbers	
			BE	NPIC
LIU-CHIA HSIA, HYDRO POWER PLANT APPROXIMATELY 23 NM WSW OF LAN-CHOU. CONSTRUCTION CONTINUING ON DAM. [REDACTED]	3558N 10317E	0384		37
CHANG-HSING AREA, RAILROAD EXTENSION RAIL LINE UNDER CONSTRUCTION EXTENDS FROM HO-CHIA-LUNG (31-06N 119-44E) SE TO 30-05N 119-56E. SEGMENTS OF THE RAILBED ARE NOT PRESENT INDICATING THAT IT IS NOT SERVICEABLE. [REDACTED]	3059N 11955E	0493		51
WU-HU TO YING-TAN, RR UNDER CONSTRUCTION RAILROAD COMPLETE FROM 31-21N 118-22E (WU-HU) TO END OF COVERAGE (29-59N 118-03E). [REDACTED]	3121N 11822E	0493		40-B
HAN-KOU AREA, RAILROAD SPUR U/C SINGLE TRACK RAILROAD OBSERVED FROM 25-13N 117-32E TO 24-15N 117-46E. PORTION FROM 25-13N 117-32E TO 24-14N 117-35E USEABLE, REMAINDER UNDER CONSTRUCTION. FIVE BRIDGES AND NUMEROUS TUNNELS UNDER CONSTRUCTION ALONG RAIL LINE. [REDACTED]	2513N 11732E	0498		113
PORTS AND HARBORS AI-HUI PORT FACILITIES NO APPARENT CHANGE [REDACTED] VESSELS -- 2 SMALL VESSELS. [REDACTED]	5015N 12729E	0203	25X1A	75-A

25X1

TOP SECRET

TOP SECRET

NPIC/R-714/64

25X1

25X1

25X1

25X1

25X1D

25X1A

25X1D

25X1D

25X1D

25X1D

Target	Coordinates	WAC	Target Numbers	
			BE	NPIC
CHIN-HUANG-TAO PORT FACILITIES NO APPARENT CHANGE VESSELS -- 7 CARGO VESSELS.	3954N 11936E	Ø381	25X1A	11-A
JUI-AN, PORT FACILITIES NO APPARENT CHANGE VESSELS -- APPROXIMATELY 14 SMALL VESSELS.	2747N 12Ø38E	Ø499		8
STORAGE A-CHENG, PROBABLE EXPLOSIVES STORAGE AREA 5 NM WSW OF A-CHENG. RAIL-SERVED STORAGE AREA CONTAINS APPROXIMATELY 25 STORAGE REVETMENTS. IMMEDIATELY WEST IS A RAIL-SERVED AREA IN AN EARLY STAGE OF CONSTRUCTION CONSISTING OF A ROAD GRID PATTERN.	4531N 12651E	Ø283		116-A
TUN-HUA PROBABLE EXPLOSIVES PLANT ONE NM SOUTH OF TUN-HUA. RAIL-SERVED, SECURED PLANT CONTAINS 1Ø PROCESSING BUILDINGS, 6 ASSOCIATED MISCELLANEOUS BUILDINGS, 35 REVETMENTS, 12 OF WHICH CONTAIN BUILDINGS, AND 2 REVETTED ROAD-SERVED BUILDINGS. IMMEDIATELY NW OF PLANT AREA IS A SECURED STORAGE AREA CONTAINING 8 REVETTED STORAGE BUILDINGS. ONE NM WEST OF PLANT AREA IS A STORAGE AREA CONTAINING 37 REVETTED STORAGE BUILDINGS ON	432ØN 12812E	Ø29Ø		64-B

TOP SECRET

TOP SECRET

NPIC/R-714/64

25X1

25X1

25X1D

25X1

25X1D

25X1D

25X1D

25X1

Target	Coordinates	WAC	Target Numbers	
			BE	NPIC
<p>A LOOP ROAD WITH A PROBABLE SHELL LOADING FACILITY WHICH CONTAINS 4 BUILDINGS.</p> <p>[REDACTED]</p>			25X1A	
<p>NAN-CHING PETROLEUM PRODUCTS STORAGE 11 NM NE OF NAN-CHING. AREA CONTAINS 10 LARGE, 20 MEDIUM, AND 6 SMALL VERTICAL TANKS, 4 LARGE BURIED TANKS, AND NUMEROUS STORAGE BUILDINGS.</p> <p>[REDACTED]</p>	3210N 11856E	0386		17-K
<p>SHAO-KUAN, STORAGE AREA SOUTHEAST 3.2 NM SE OF SHAO-KUAN. SECURED STORAGE AREA CONTAINS 17 STORAGE BUILDINGS. SMALL SUPPORT AREA IMMEDIATELY NW OF STORAGE AREA CONTAINS 4 PROBABLE BARRACKS, ONE PROBABLE MESS HALL, AND 4 STORAGE BUILDINGS.</p> <p>[REDACTED]</p>	2446N 11338E	0498		16-F
<p>SHAO-KUAN, STORAGE AREA 3 NM NW OF SHAO-KUAN. SECURED STORAGE AREA CONTAINS 7 LARGE REVETTED STORAGE BUILDINGS, ONE LARGE UNREVETTED STORAGE BUILDING, ONE SMALL REVETTED STORAGE BUILDING, AND APPROXIMATELY 9 MISCELLANEOUS BUILDINGS.</p> <p>[REDACTED]</p>	2450N 11333E	0498		16-K
<p>YUNG-AN AMMUNITION DEPOT 2 NM SE OF YUNG-AN. DEPOT CONTAINS APPROXIMATELY 25 REVETTED STORAGE BUILDINGS AND 5 BUNKERS IN THE SIDE OF A HILL. BARRACKS AREA IN SE CORNER OF STORAGE AREA.</p>	2557N 11722E	0498	25X1A	52

TOP SECRET

TOP SECRET

NPIC/R-714/64

25X1

25X1

25X1

25X1

25X1

25X1D

25X1D

25X1D

25X1D

25X1D

25X1D

25X1D

25X1D

25X1D

Target

Coordinates

WAC

Target Numbers

BE

NPIC

25X1A

3732N 12124E

0381

80

3848N 12116E

0381

53

2801N 12039E

0492

39

2448N 11335E

0498

16

2427N 11805E

0498

1

URBAN COMPLEXES

YEN-TAI COMPLEX

NO APPARENT CHANGE

VESSELS [REDACTED] ONE MEDIUM AND
NUMEROUS SMALL CRAFT.

LU-SHUN-KOU COMPLEX

NO APPARENT CHANGE

VESSELS AT NAVAL BASE -- 2 UNIDENTIFIED
SUBMARINES AND ONE LARGE AND 2 MEDIUM VESSELS.
VESSELS AT SUBMARINE BASE -- 4 UNIDENTIFIED
SUBMARINES.

WEN-CHOU COMPLEX

COMPLEX, 5 SQ MI IN AREA, IS LOCATED ON SOUTH
BANK OF OU CHIANG (RIVER) AND CONTAINS
MINOR PORT FACILITIES, ONE LARGE PROBABLE
FABRICATION INDUSTRY, LARGE STORAGE AREA,
AND 4 PROBABLE BARRACKS AREAS.

SHAO-KUAN COMPLEX

COMPLEX, APPROXIMATELY 5 SQ MI IN AREA,
CONTAINS 2 RAILROAD YARDS, SEVERAL MILITARY
AREAS, SEVERAL STORAGE AREAS, AND LIGHT
INDUSTRY.

HSIA-MEN COMPLEX

NO APPARENT CHANGE

TOP SECRET

TOP SECRET

NPIC/R-714/64

25X1

25X1

25X1

25X1A

25X1D

25X1D

25X1D

25X1D

25X1D

25X1D

25X1A

Target

Coordinates

WAC

Target Numbers

BE

NPIC

VESELS AT NAVAL BASE -- 6 PROBABLE
SWATOW-CLASS GUNBOATS.

25X1A

SAN-MING COMPLEX
NO APPARENT CHANGE
CONSTRUCTION CONTINUING ON UNIDENTIFIED
INDUSTRIES.

2615N 11737E

Ø498

67

-CZECHOSLOVAKIA-

MISSILES

PLZEN PROBABLE SAM SITE
16 NM SE OF PLZEN.
NEWLY IDENTIFIED PROBABLE SA-2 SAM SITE.
DISRUPTIVE GROUND PATTERN PRECLUDES
DETERMINATION OF OPERATIONAL STATUS.

4933N Ø1341E

Ø231

136-H

PLZEN SAM SITE A21-2
7.8 NM SSW OF PLZEN.
COMPLETED SA-2 SAM SITE.

4936N Ø1318E

Ø231

136-E

AIR INSTALLATIONS

DOBRANY AIRFIELD
NO APPARENT CHANGE
AIRCRAFT -- 9 SMALL AIRCRAFT.

494ØN Ø1317E

Ø231

45

25X1

TOP SECRET

Approved For Release 2002/11/15 : CIA-RDP78B04560A002700010046-9

Next 7 Page(s) In Document Exempt

25X1

Approved For Release 2002/11/15 : CIA-RDP78B04560A002700010046-9

TOP SECRET

25X1

25X1

25X1

25X1

25X1D

25X1

Target	Coordinates	WAC	Target Numbers	
			BE	NPIC
[REDACTED]				
<p>-INDIA-</p> <p><u>AIR INSTALLATIONS</u></p> <p>HASIMARA AIRFIELD 4 NM WNW OF KALCHINI. TWO WNW/ESE CONCRETE, SERVICEABLE RUNWAYS, 9,000 X 150 FT AND 6,000 X 140 FT. AIRCRAFT -- 4 UNIDENTIFIED AIRCRAFT.</p> <p>[REDACTED]</p>	2642N 08923E	0554	25X1A	12
<p>-NORTH KOREA-</p> <p><u>AIR INSTALLATIONS</u></p> <p>SINMUSONG AIRFIELD 5 NM SE OF SINMUSONG.</p>	4153N 12823E	0290		124

TOP SECRET

TOP SECRET

NPIC/R-714/64

25X1

25X1

25X1D

25X1A

25X1D

25X1A

25X1D

25X1D

25X1

25X1

Target	Coordinates	WAC	Target Numbers	
			BE	NPIC
<p>10,920 X 310 FT ENE/WSW STRIP HAS BEEN CLEARED FOR RUNWAY CONSTRUCTION. AN ADMINISTRATION AND BARRACKS AREA IS UNDER CONSTRUCTION. A 4,000 FT STRIP ON THE SE SIDE OF THE AIRFIELD HAS BEEN CLEARED FOR A PARALLEL TAXIWAY, BUT NO CONSTRUCTION IS OBSERVED. AIRCRAFT -- NONE OBSERVED.</p>			25X1A	
<p>HOEMUN-DONG AIRFIELD .8 NM WEST OF HOEMUN-DONG. 6,500 X 200 FT ENE/WSW CONCRETE RUNWAY, SERVICEABLE. AIRCRAFT -- APPROXIMATELY 10 POSSIBLE AIRCRAFT.</p>	4125N 12939E	0290		93
<p>WONSAN AIRFIELD 1.8 NM EAST OF WONSAN. 6,600 X 160 FT NNW/SSE CONCRETE RUNWAY, SERVICEABLE. AIRCRAFT -- AT LEAST 15 SMALL SWEEP-WING.</p>	3909N 12729E	0380		30-A
<p>MILITARY INSTALLATIONS</p> <p>SINANJUNG-NI, BARRACKS AREA .4 NM EAST OF SINANJUNG-NI. INSTALLATION CONTAINS 3 PROBABLE ADMINISTRATION BUILDINGS, 7 BARRACKS, AND APPROXIMATELY 20 OTHER BUILDINGS.</p>	3838N 12744E	0380		82-B

TOP SECRET

TOP SECRET

NPIC/R-714/64

25X1

25X1

25X1

25X1D

25X1D

25X1D

25X1D

25X1A

Target	Coordinates	WAC	Target Numbers	
			BE	NPIC
HOEJON-DONG AREA, MILITARY COMPLEX WITHIN 6 NM RADIUS OF HOEJON-DONG. COMPLEX CONSISTS OF SEVERAL SMALL BARRACKS AREAS WITH A TOTAL OF APPROXIMATELY 150 BARRACKS/SUPPORT BUILDINGS.	3826N 12804E	0380	25X1A	79
MARHWI RI ARMY BARRACKS & HQ IV INF CORPS EAST 1.5 NM EAST OF MARHWI RI. INSTALLATION CONTAINS 40 PROBABLE BARRACKS, 2 ADMINISTRATION BUILDINGS, AND APPROXIMATELY 80 SMALL BUILDINGS. TWO SEPARATE, SMALL AREAS 3.5 NM NNW OF BARRACKS AREA CONTAIN A TOTAL OF 13 PROBABLE BARRACKS.	3837N 12801E	0380		82-A
SINANJU ARMY BARRACKS SIN NI 10 NM SW OF SINANJU. INSTALLATION CONTAINS APPROXIMATELY 250 BUILDINGS. RAIL-SERVED, SECURED STORAGE AREA SE OF BARRACKS AREA CONTAINS 6 LARGE BUILDINGS.	3929N 12527E	0380		12
-POLAND- <u>AIR INSTALLATIONS</u> MINSK MAZOWIECKA AIRFIELD NO APPARENT CHANGE AIRCRAFT -- 22 SMALL PROBABLE SWEEP-WING.	5212N 02139E	0168		107

TOP SECRET

25X1

TOP SECRET

NPIC/R-714/64

25X1

25X1

25X1D
25X1D
25X1D
25X1D

25X1A
25X1D

25X1D
25X1D

25X1D
25X1D

25X1A

25X1D

25X1

25X1

Target	Coordinates	WAC	Target Numbers	
			BE	NPIC
[REDACTED]			25X1A	
BIALA PODALSKA AIRFIELD NO APPARENT CHANGE [REDACTED] AIRCRAFT [REDACTED] 22 SMALL PROBABLE SWEEP-WING AND 13 SMALL PROBABLE STRAIGHT- WING. [REDACTED] 7 FAGOT/FRESCO, 11 POSSIBLE SMALL SWEEP-WING, 3 SMALL STRAIGHT- WING, AND 8 SMALL UNIDENTIFIED AIRCRAFT.	5201N 02308E	0168		7
ROZWADOW AREA, AIRFIELD 2.2 NM NNE OF ROZWADOW. 2,250 X 135 FT WNW/ESE HARD SURFACED RUNWAY, SERVICEABLE. 2,450 X 1,600 X 2,000 X 850 FT NW/SE SOD LANDING AREA, SERVICEABLE. AIRCRAFT -- ONE SMALL STRAIGHT-WING.	5037N 02200E	0232		254-A
ZAMOSC/MOKRE AIRFIELD NO APPARENT CHANGE [REDACTED] AIRCRAFT [REDACTED] ONE PROBABLE COLT.	5042N 02312E	0232		213
DEBLIN/IRENA AIRFIELD 1.5 NM EAST OF DEBLIN. 7,700 X 190 FT NW/SE CONCRETE RUNWAY, SERVICEABLE. AIRCRAFT -- AT LEAST 57 SMALL SWEEP-WING.	5133N 02154E	0232		33

TOP SECRET

TOP SECRET

NPIC/R-714/64

	Target	Coordinates	WAC	Target Numbers	
				BE	NPIC
25X1D	<p>DEBLIN/PODLODOWKA AIRFIELD 14 NM ENE OF DEBLIN. 4,200 X 160 FT NW/SE PREPARED EARTH RUNWAY, UNSERVICEABLE. AIRCRAFT -- NONE OBSERVED.</p>	5137N 02211E	0232	25X1A	33-E
25X1D	<p><u>MILITARY INSTALLATIONS</u></p> <p>ZAMBROW TRAINING AREA CZERWONY BOR 6 NM NW OF ZAMBROW. LARGE INSTALLATION IN WOODED AREA CONTAINS A RECTANGULAR ROAD PATTERN, TRAINING AREA, AND AN ATHLETIC FIELD.</p>	5303N 02206E	0168		124
25X1A	<p>KARCZMISKO ARMY BARRACKS & TRNG AREA SZLAGA ARMY BARRACKS [REDACTED] APPROXIMATELY 6 NM SE OF ORZYSZ CONTAINS APPROXIMATELY 40 BARRACKS/ADMINISTRATION BUILDINGS, 10 SUPPORT BUILDINGS, AND AN ATHLETIC FIELD.</p>	5344N 02203E	0168		50-C
25X1A	<p>TRAINING AREA [REDACTED] COVERING AN AREA OF APPROXIMATELY 50 SQ MI SE OF ORZYSZ CONTAINS TANK FIRING RANGE WITH MOVING TARGET, A SMALL SECURED STORAGE AREA, PROBABLE UNDERGROUND STORAGE, AND A SMALL-ARMS FIRING RANGE.</p>				
25X1D	<p>AUGUSTOW ARMY BARRACKS NORTHEAST ONE NM NE OF AUGUSTOW. RAIL-SERVED INSTALLATION CONTAINS 7 MULTISTORY BARRACKS, 2 ADMINISTRATION BUILDINGS, AND AT LEAST 25 STORAGE/SUPPORT</p>	5351N 02300E	0168		191

TOP SECRET

TOP SECRET

NPIC/R-714/64

25X1

25X1

25X1

25X1D

25X1D

25X1D

25X1

Target	Coordinates	WAC	Target Numbers	
			BE	NPIC
<p>[REDACTED]</p> <p>BUILDINGS.</p> <p>[REDACTED]</p> <p>KETRZYN ARMY BKS 1 AND WOP OCS NW EDGE OF KETRZYN. INSTALLATION CONTAINS 11 MULTISTORY BARRACKS, ONE ADMINISTRATION BUILDING, 3 STORAGE BUILDINGS, 7 SUPPORT BUILDINGS, AND 2 SMALL-ARMS FIRING RANGES.</p> <p>[REDACTED]</p>	5405N 02121E	0168	25X1A	31-A
<p>SUWALKI ARMY BARRACKS NORTH 2 IN SUWALKI. AREA ON NORTH EDGE OF COMPLEX CONTAINS 9 BARRACKS, 2 ADMINISTRATION BUILDINGS, 9 MISCELLANEOUS BUILDINGS, AND AN ATHLETIC FIELD. AREA IN EAST SECTION OF COMPLEX CONTAINS 4 BARRACKS, 6 STORAGE-TYPE BUILDINGS, AND ONE VEHICLE SHED. POSSIBLY SECURED AREA IN SE SECTION OF COMPLEX CONTAINS 3 LARGE AND 21 SMALL STORAGE BUILDINGS. AREA ONE NM SOUTH OF SUWALKI CONTAINS 13 MULTISTORY BARRACKS, 2 ADMINISTRATION BUILDINGS, 13 SMALL STORAGE BUILDINGS, AN ATHLETIC FIELD, AND A POSSIBLY SECURED SMALL AMMUNITION STORAGE AREA CONTAINING 3 BUILDINGS AND A SMALL-ARMS FIRING RANGE.</p> <p>[REDACTED]</p>	5407N 02256E	0168		145
<p>LIDZBARK WARMINSKI ARMY BARRACKS I 1.5 NM EAST OF LIDZBARK WARMINSKI. INSTALLATION CONTAINS 7 MULTISTORY BARRACKS AND AT LEAST 4 STORAGE/SUPPORT BUILDINGS. AMMUNITION STORAGE AREA TO THE SW CONTAINS</p> <p>[REDACTED]</p>	5407N 02032E	0169		8-B

TOP SECRET

TOP SECRET

NPIC/R-714/64

25X1

25X1

25X1D

25X1D

25X1D

25X1D

25X1

25X1

Target	Coordinates	WAC	Target Numbers	
			BE	NPIC
<p>APPROXIMATELY 8 BUILDINGS AND A FIRING RANGE IN A WOODED AREA. TRAINING AREA TO THE NORTH.</p> <p>[REDACTED]</p> <p>SANOK AREA, POSSIBLE MILITARY CAMP U/C 13 NM SE OF SANOK. CONSTRUCTION CONTINUING. POOR QUALITY PHOTOGRAPHY PRECLUDES FURTHER INTERPRETATION.</p> <p>[REDACTED]</p> <p><u>INDUSTRY</u></p> <p>SARZYNA EXPLOSIVE PLANT 2.5 NM SSW OF SARZYNA. PROBABLY SECURED INSTALLATION IN HEAVILY FORESTED AREA CONTAINS AT LEAST 5 FABRICATION BUILDINGS AND NUMEROUS ASSOCIATED BUILDINGS. IMMEDIATELY WEST IS A STORAGE AREA CONTAINING AT LEAST 7 HEAVILY REVETTED BUILDINGS. RAIL SERVED.</p> <p>[REDACTED]</p> <p>PULAWY AREA, INDUSTRY UNDER CONSTRUCTION 2 NM NORTH OF PULAWY. RAIL-SERVED, SECURED INSTALLATION EAST OF RAILROAD CONTAINS 3 FABRICATION-TYPE BUILDINGS, 21 ASSOCIATED SUPPORT BUILDINGS, 2 PROBABLE GASOMETERS, ONE OF WHICH IS UNDER CONSTRUCTION, ONE TALL STACK, AND A PROBABLE COOLING TOWER UNDER CONSTRUCTION. DITCH CONNECTS PLANT TO WISLA RIVER 2 NM TO THE WEST.</p> <p>[REDACTED]</p>	<p>4924N 02227E</p> <p>5019N 02219E</p> <p>5127N 02158E</p>	<p>0232</p> <p>0232</p> <p>0232</p>	<p>163-A</p> <p>25X1A</p> <p>255</p>	<p>299</p>

TOP SECRET

TOP SECRET

NPIC/R-714/64

25X1

25X1

25X1

25X1D

25X1D

25X1D

25X1

Target	Coordinates	WAC	Target Numbers	
			BE	NPIC
<p><u>STORAGE</u></p> <p>HAJNOWKA AREA, EXPLOSIVES STORAGE AREA 2 NM EAST OF HAJNOWKA. RAIL-SERVED, SECURED INSTALLATION IN A HEAVILY WOODED AREA CONTAINS AT LEAST 17 STORAGE BUILDINGS AND 2 SUPPORT BUILDINGS.</p>	5243N 02338E	0168	25X1A	190
<p>ELK AMMUNITION DEPOT GRAJEWO NORTH 7 NM SSE OF ELK. RAIL-SERVED, SECURED AMMUNITION DEPOT IN WOODED AREA CONTAINS 27 LARGE AND 10 SMALL REVETTED STORAGE BUILDINGS. SMALL SUPPORT AREA ON WEST SIDE OF DEPOT.</p>	5343N 02228E	0168		20-B
<p>BIALYSTOK AREA, PROBABLE POL STORAGE 14 NM EAST OF BIALYSTOK. SECURED INSTALLATION IN WOODED AREA CONTAINS AT LEAST 17 EARTH-COVERED PROBABLE POL STORAGE TANKS AND 2 SMALL POSSIBLE POL STORAGE BASINS. A RAIL-SERVED, SECURED PUMPING STATION ONE NM SW INCLUDES 4 BUILDINGS AND A PROBABLE PUMPHOUSE. INSTALLATIONS ARE CONNECTED BY 2 POSSIBLE PIPELINES.</p>	5307N 02333E	0168		8-D
<p>RADZYN AREA, EXPLOSIVES STORAGE 10 NM ESE OF RADZYN. SECURED STORAGE AREA IN FOREST SERVED BY RAIL SPUR WITH 7 BRANCHES CONTAINS APPROXIMATELY 52 STORAGE-TYPE BUILDINGS. SUPPORT AREA IMMEDIATELY WEST CONTAINS 8 BUILDINGS.</p>	5146N 02253E	0232		147-A

TOP SECRET

TOP SECRET

NPIC/R-714/64

Target


Coordinates

WAC

Target Numbers

BE

NPIC



-RUMANIA-

MISSILES

BUCHAREST SAM SITE B23-2
19 NM SSW OF BUCHAREST.
COMPLETED SA-2 SAM SITE.

4411N 02548E

0251

25X1A

18-K

PLOESTI SAM SITE B27-2
18 NM WEST OF PLOESTI.
COMPLETED SA-2 SAM SITE.

4456N 02536E

0251

90-C

BUCHAREST SAM SITE B19-2
19 NM SOUTH OF BUCHAREST.
COMPLETED SA-2 SAM SITE.

4407N 02603E

0251

18-I

PLOESTI SAM SITE C10-2
20 NM EAST OF PLOESTI.

4455N 02630E

0251

90-A

TOP SECRET

25X1

25X1

25X1D

25X1

TOP SECRET

NPIC/R-714/64

25X1

25X1

25X1D

25X1

25X1D

25X1D

25X1A

25X1D

25X1D

25X1A

25X1D

Target	Coordinates	WAC	Target Numbers	
			BE	NPIC
<p>COMPLETED SA-2 SAM SITE.</p> <p>[REDACTED]</p>				
<p>BRASOV SAM SITE 9 NM SW OF BRASOV. NEWLY IDENTIFIED PROBABLE SA-2 SAM SITE UNDER CONSTRUCTION.</p> <p>[REDACTED]</p>	4535N 02524E	0251	25X1A	83-C
<p><u>AIR INSTALLATIONS</u></p> <p>COCARGEUA AIRFIELD NO APPARENT CHANGE [REDACTED] AIRCRAFT -- 8 STRAIGHT-WING AND 3 SMALL POSSIBLE AIRCRAFT.</p> <p>[REDACTED]</p>	4424N 02743E	0250		15-A
<p>BUCHAREST/OTOPENI AIRFIELD NO APPARENT CHANGE [REDACTED] STATUS OF RUNWAY RESURFACING UNDETERMINED DUE TO HAZE AND CLOUDS. AIRCRAFT -- 7 MEDIUM STRAIGHT-WING.</p> <p>[REDACTED]</p>	4433N 02605E	0251		16
<p><u>MILITARY INSTALLATIONS</u></p> <p>MIHAI BRAVU AREA, MILITARY CAMP 1.5 NM SSW OF MIHAI BRAVU. POSSIBLY FENCED MILITARY GARRISON CONTAINS APPROXIMATELY 40 BUILDINGS AND AN ADJACENT, DOUBLE-FENCED EXPLOSIVES STORAGE AREA CONTAINS APPROXIMATELY 20 BUILDINGS (NO REVETMENTS VISIBLE). POSSIBLY RAIL SERVED.</p>	4407N 02604E	0251		73-A

TOP SECRET

25X1

TOP SECRET

NPIC/R-714/64

25X1

25X1

25X1

25X1D

25X1D

25X1D

25X1A

25X1D

25X1D

Target	Coordinates	WAC	Target Numbers	
			BE	NPIC
<p>A MOVING TARGET TANK FIRING RANGE IS 2 NM SOUTH OF BARRACKS AREA.</p> <p>[REDACTED]</p>				
<p>ROMAN AREA, MILITARY TRAINING AREA 2.5 NM ESE OF ROMAN. FIRST AREA CONTAINS FLAT TRAJECTORY FIRING RANGE WITH SEVERAL TARGET RUNS AND WHEELED/ TRACKED-VEHICLE DRIVER TRAINING COURSE. A SECOND AREA ON THE WEST SIDE CONTAINS A WHEELED-VEHICLE DRIVER TRAINING AREA WITH CLOSED-CIRCUIT DRIVER TRAINING COURSES AND AT LEAST 2 FIGURE EIGHT DRIVER TRAINING COURSES.</p> <p>[REDACTED]</p>	4654N 02659E	0251		203-A
<p>MANGALIA NAVAL BASE</p> <p>NO APPARENT CHANGE [REDACTED]</p> <p>VESSELS -- 4 DESTROYERS, 2 DESTROYER ESCORT, 4 PATROL CRAFT, AND 2 CARGO VESSELS.</p> <p>[REDACTED]</p> <p>[REDACTED]</p>	4348N 02832E	0323		8-B
<p>INDUSTRY</p> <p>BRAILA AREA, CELLULOSE PLANT 10.5 NM SSW OF BRAILA. INSTALLATION CONTAINS NUMEROUS BUILDINGS AND 33 TANKS. STORAGE AREA AT NE CORNER CONTAINS APPROXIMATELY 24 BUILDINGS. LARGE STORAGE AREA SE OF INSTALLATION CONTAINS AT LEAST 6 BUILDINGS AND IS CONNECTED TO THE PORT AREA ON THE DANUBE RIVER BY RAIL.</p> <p>[REDACTED]</p>	4510N 02754E	0250	25X1A	11-C

25X1

TOP SECRET

TOP SECRET

NPIC/R-714/64

25X1

25X1

25X1

Target	Coordinates	WAC	Target Numbers	
			BE	NPIC
<p>GALATI, METALLURGICAL COMBINE U/C 4 NM WEST OF GALATI. TWO RAIL-SERVED AREAS. NORTH AREA CONTAINS 3 LARGE BUILDINGS AT LEAST 15 SMALLER BUILDINGS. SOUTH AREA, UNDER CONSTRUCTION, CONTAINS 6 LARGE BUILDINGS.</p>	4527N 02759E	0250	25X1A	26-B
<p>TOHANUL VECHI AMMUNITION AND POWDER PLANT ONE NM SOUTH OF TOHANUL VECHI. RAIL-SERVED, SECURED AREA CONTAINS 2 LARGE BUILDINGS, 10 SMALL SUPPORT BUILDINGS, AND 9 POSSIBLE SMALL BUNKERS. DOUBLE-SECURED PROBABLE EXPLOSIVES STORAGE SITE 2.5 NM NE CONTAINS 4 PROBABLE BUNKERS AND 2 SMALL SUPPORT BUILDINGS.</p>	4534N 02521E	0251		119-B
<p>ONESTI PETROLEUM REFINERY 2 NM EAST OF ONESTI. RAIL-SERVED EXTENSIVE INDUSTRIAL COMPLEX CONSISTS OF A PETROLEUM REFINERY WITH 2 LARGE CRACKING TOWERS, 4 FRACTIONATING TOWERS, 8 COOLING TOWERS, AT LEAST 150 STORAGE TANKS, AND A POWER PLANT. A SYNTHETIC RUBBER PLANT TO THE NW CONTAINS 4 THICKENERS. CHEMICAL PLANT TO THE SE CONTAINS AT LEAST 100 BUILDINGS, 2 COOLING TOWERS, AND 2 GASOMETERS.</p>	4615N 02649E	0251		80
<p>ROZNOV CHEMICAL AND FERTILIZER COMBINE .5 NM SE OF PIATRA NEAMT. RAIL-SERVED COMBINE CONTAINS 25 LARGE PROCESSING BUILDINGS, 9 STORAGE TANKS, AND</p>	4653N 02628E	0251		189

25X1D

25X1D

25X1D

25X1

TOP SECRET

TOP SECRET

NPIC/R-714/64

25X1

25X1

25X1

25X1

25X1D

25X1D

25X1D

25X1D

25X1D

25X1D

Target	Coordinates	WAC	Target Numbers	
			BE	NPIC
<p>3 COOLING TOWERS.</p> <p>[REDACTED]</p> <p><u>BASIC SERVICES</u></p>				
<p>DANUBE RIVER--BLACK SEA CANAL U/Z</p> <p>NO APPARENT CHANGE [REDACTED]</p> <p>CONSTRUCTION CONTINUING.</p>	4420N 02801E	0250		20-B
<p>[REDACTED]</p> <p><u>STORAGE</u></p> <p>VLADENI AREA, POSSIBLE EXPLOSIVES STORAGE ONE NM WEST OF VLADENI. TWO SECURED AREAS IN WOODS. SE AREA CONTAINS 6 REVETTED STORAGE BUILDINGS AND 20 WIDELY DISPERSED STORAGE BUILDINGS. NW AREA CONTAINS APPROXIMATELY 30 WIDELY DISPERSED STORAGE BUILDINGS AND UNIDENTIFIED CONSTRUCTION ACTIVITY.</p>	4546N 02521E	0251		192
<p>[REDACTED]</p> <p>ARCUS AMMUNITION DEPOT 3 NM NNW OF SFINTU GHEORGHE. INSTALLATION CONTAINS 30 POSSIBLY REVETTED STORAGE BUILDINGS IN WOODED AREA. SUPPORT AREA ON SE EDGE CONTAINS 11 BUILDINGS.</p>	4554N 02545E	0251	25X1A	206
<p>[REDACTED]</p> <p>BRETCU, EXPLOSIVE STORAGE .5 NM NNW OF BRETCU. RAIL-SERVED, SECURED AREA CONTAINS 30 REVETTED STORAGE BUILDINGS.</p>	4604N 02617E	0251		213
<p>[REDACTED]</p>				

TOP SECRET

TOP SECRET

NPIC/R-714/64

25X1

25X1

25X1

25X1

25X1D

25X2

Target	Coordinates	WAC	Target Numbers	
			BE	NPIC
<u>URBAN COMPLEXES</u> ORASUL STALIN COMPLEX COMPLEX, 10 SQ MI IN AREA, CONTAINS NUMEROUS INDUSTRIES, MILITARY BARRACKS, STORAGE AREA, AND TRANSPORTATION FACILITIES. MINOR RESIDENTIAL EXPANSION TO THE SE.	4539N 02535E	0251	25X1A	83
-TIBET-				
<u>MILITARY INSTALLATIONS</u> KA-ERH ARMY BARRACKS AT KA-ERH. INSTALLATION, LOCATED WITHIN A WALLED	3212N 07959E	0432	25X1A	7-A

TOP SECRET

TOP SECRET

NPIC/R-714/64

25X1

25X1

25X1

25X1

25X1A

25X1D

25X1D

25X1D

25X1D

25X1A

25X1D

Target	Coordinates	WAC	Target Numbers	
			BE	NPIC
ENCLOSURE, CONTAINS APPROXIMATELY 30 BARRACKS/STORAGE BUILDINGS, APPROXIMATELY 7 PROBABLE VEHICLE SHEDS, AND SEVERAL SMALLER SUPPORT BUILDINGS.				
DZEM, MILITARY AREAS VICINITY OF DZEM. THREE AREAS EAST OF DZEM CONTAIN APPROXIMATELY 30 BARRACKS AND NUMEROUS SUPPORT BUILDINGS.	2947N 09352E	0437		21-A
TRO AREA, MILITARY INSTALLATION ESE EDGE OF TRO. INSTALLATION CONTAINS 6 BARRACKS, ONE ADMINISTRATION BUILDING, 2 PROBABLE STORAGE BUILDINGS, SEVERAL SUPPORT BUILDINGS, AND A MOTOR POOL CONTAINING 6 BUILDINGS.	2948N 09353E	0437		13-A
SEB, MILITARY INSTALLATION IMMEDIATELY SOUTH OF SEB. INSTALLATION CONTAINS 6 BARRACKS, ONE LARGE STORAGE BUILDING, AND NUMEROUS SMALL BUILDINGS.	2952N 09342E	0437	25X1A	53
CHOMO DZONG ARMY BARRACKS AREAS VICINITY OF CHOMO DZONG. FOUR AREAS CONTAIN APPROXIMATELY 55 BARRACKS AND 110 SUPPORT BUILDINGS.	2941N 09416E	0437		5

TOP SECRET

TOP SECRET

NPIC/R-714/64

25X1

25X1

25X1D

25X1D

25X1A

25X1D

25X1D

25X1A

25X1D

25X1

25X1

Target	Coordinates	WAC	Target Numbers	
			BE	NPIC
NYANGLU, POSSIBLE MILITARY CAMP NO APPARENT CHANGE [REDACTED] CONSTRUCTION CONTINUING.	2945N 09408E	0437	25X1A	20-A
SO-HSIEN ARMY BARRACKS ON WEST SIDE OF SU-KO HO (RIVER), APPROXIMATELY 10,000 FT NORTH OF SU-KO-KUNG-PA. WALLED AREA CONTAINS 10 BARRACKS, ONE ADMINISTRATION/SUPPORT BUILDING, AND 6 SMALL MISCELLANEOUS BUILDINGS. PROBABLE ELECTRONICS/COMMUNICATIONS ON HILL NORTH OF CAMP.	3153N 09338E	0437		66
CHIANG-TZU AREA, MILITARY INSTALLATION 4.5 NM NW OF CHIANG-TZU. INSTALLATION CONTAINS 9 BARRACKS, 2 ADMINISTRATION BUILDINGS, 2 STORAGE-TYPE BUILDINGS, 7 ASSOCIATED BUILDINGS, 2 MESS HALLS, AND 3 BUILDINGS UNDER CONSTRUCTION.	2857N 08931E	0438		12-F
JIH-KO-TSE ARMY SUPPLY DEPOT CENTRAL SOUTH EDGE OF JIH-KO-TSE. THREE MAJOR WALLED AREAS INCLUDE APPROXIMATELY 30 BARRACKS, 7 LARGE ADMINISTRATION BUILDINGS, 15 STORAGE BUILDINGS, AND APPROXIMATELY 40 MISCELLANEOUS BUILDINGS.	2915N 08853E	0438		2-A

TOP SECRET

TOP SECRET

NPIC/R-714/64

25X1

25X1

Target	Coordinates	WAC	Target Numbers	
			BE	NPIC
<p><u>INDUSTRY</u></p> <p>PANGGOG TSHO, PROCESSING AND STORAGE AREA APPROXIMATELY .5 NM SE OF PANGGOG TSHO (LAKE). AREA CONTAINS APPROXIMATELY 37 STORAGE-TYPE BUILDINGS, 2 PROCESSING BUILDINGS, AND OTHER MINOR BUILDINGS.</p>	3140N 08936E	0438		35
<p><u>BASIC SERVICES</u></p> <p>SEMOKU-NYUKU ROAD UNDER CONSTRUCTION ROAD OBSERVED FROM SEMOKU SW TO 29-18N 085-17E APPEARS COMPLETE.</p>	2923N 08528E	0438		30

25X1D

25X1

25X1D

25X1

TOP SECRET

SECTION II

THIS SECTION PROVIDES A LISTING OF THOSE TARGETS WHICH REFLECT NO APPARENT CHANGE IN FACILITIES FROM THE MOST ADEQUATE PREVIOUS DESCRIPTION. THE MCI IN WHICH THIS DESCRIPTION APPEARS IS DESIGNATED BY THE APPROPRIATE MISSION NUMBER, PREFIXED BY THE LETTERS "NAC" AND APPEARING AS THE LAST ENTRY ON THE PHOTO REFERENCE LINE. MILITARY INSTALLATIONS WHERE THERE IS NO SIGNIFICANT CHANGE IN FACILITIES AND WHERE NO ORDER OF BATTLE CAN BE DETERMINED ARE LISTED UNDER THIS SECTION.

TOP SECRET

NPIC/R-714/64

25X1

25X1

25X1

25X1

25X1

25X1

25X1

25X1

25X1

25X1

25X1

25X1

25X1

Target	Coordinates	WAC	Target Numbers	
			BE	NPIC
-USSR-			25X1	
<u>MISSILES</u>				
PECHENGA SAM SITE B21-2	6924N 03059E	0051		20-L
PECHENGA SAM SITE B10-2	6931N 03157E	0051		20-F
PECHENGA SAM SUPPORT FACILITY 1	6944N 03206E	0051		20-H
MURMANSK SAM SITE C02-2	6922N 03328E	0051		12-T
PECHENGA SAM SUPPORT FACILITY 2	6942N 03302E	0051		20-M
PECHENGA SAM SITE D08-2	6942N 03303E	0051		20-G
UGOLNYY MRBM COMPLEX SAM SITE B29-2	6448N 17726E	0075		2-F
ANADYR SAM SUPPORT FACILITY	6448N 17745E	0075		2-E
UGOLNYY MRBM COMPLEX SAM SITE A18-2	6437N 17800E	0075		2-H
SEVERODVINSK SAM SITE A36-2	6438N 03949E	0092		7-E

TOP SECRET

25X1

TOP SECRET

25X1
25X1

Target	Coordinates	WAC	Target Numbers	
			BE	NPIC
[REDACTED]	[REDACTED]	[REDACTED]	25X1	[REDACTED]
SEVERODVINSK SAM SITE A01-3	6438N 03951E	0092	[REDACTED]	7-H
[REDACTED]	[REDACTED]	[REDACTED]	[REDACTED]	[REDACTED]
NENOKSA POSSIBLE CRUISE MISSILE TEST SITE	6439N 03911E	0092	[REDACTED]	2I
[REDACTED]	[REDACTED]	[REDACTED]	[REDACTED]	[REDACTED]
SEVERODVINSK SAM SITE B02-2	6445N 03957E	0092	[REDACTED]	1-N
[REDACTED]	[REDACTED]	[REDACTED]	[REDACTED]	[REDACTED]
ARKHANGELSK SAM SITE B22A-2	6423N 04018E	0092	[REDACTED]	1-L1
[REDACTED]	[REDACTED]	[REDACTED]	[REDACTED]	[REDACTED]
ARKHANGELSK SAM SITE B22-2	6424N 04018E	0092	[REDACTED]	1-L
[REDACTED]	[REDACTED]	[REDACTED]	[REDACTED]	[REDACTED]
ARKHANGELSK SAM SITE B36-2	6448N 04027E	0092	[REDACTED]	1-E
[REDACTED]	[REDACTED]	[REDACTED]	[REDACTED]	[REDACTED]
PLESEFSK ICBM COMPLEX SAM SITE B17-2	6243N 04046E	0102	[REDACTED]	27-B
[REDACTED]	[REDACTED]	[REDACTED]	[REDACTED]	[REDACTED]
BRATSK SAM SITE A05-2	5610N 10158E	0127	[REDACTED]	1-H
[REDACTED]	[REDACTED]	[REDACTED]	[REDACTED]	[REDACTED]
BRATSK SAM SITE B31-2	5614N 10127E	0127	[REDACTED]	1-F
[REDACTED]	[REDACTED]	[REDACTED]	[REDACTED]	[REDACTED]
BRATSK SAM SITE C35-2	5630N 10135E	0127	[REDACTED]	1-D
[REDACTED]	[REDACTED]	[REDACTED]	[REDACTED]	[REDACTED]
BRATSK SAM SITE C03-2	5625N 10208E	0127	[REDACTED]	1-C
[REDACTED]	[REDACTED]	[REDACTED]	[REDACTED]	[REDACTED]
MAGADAN SAM SITE A13-2	5930N 15055E	0131	[REDACTED]	1-F
[REDACTED]	[REDACTED]	[REDACTED]	[REDACTED]	[REDACTED]

25X1
25X1
25X1
25X1
25X1
25X1
25X1
25X1
25X1
25X1
25X1
25X1
25X1
25X1
25X1
25X1

25X1

TOP SECRET

TOP SECRET

NPIC/R-714/64

25X1

25X1

25X1

25X1

25X1

25X1

25X1

25X1

25X1

25X1

25X1

25X1

Target	Coordinates	WAC	Target Numbers	
			BE	NPIC
[REDACTED]			25X1	
MAGADAN SAM SUPPORT FACILITY [REDACTED]	5937N 15048E	0131	[REDACTED]	1-G
MAGADAN SAM SITE B02-2 [REDACTED]	5943N 15052E	0131	[REDACTED]	1-E
ZEMAICIU KALVARIJA MRBM LAUNCH SITE [REDACTED]	5601N 02153E	0152	[REDACTED]	14
SALANTAI MRBM LAUNCH SITE 2 [REDACTED]	5602N 02141E	0152	[REDACTED]	12
PALANGA SAM SITE B01-3 [REDACTED]	5608N 02108E	0152	[REDACTED]	17
PAPLAKA MRBM LAUNCH SITE 1 [REDACTED]	5624N 02115E	0152	[REDACTED]	9-B
PAPLAKA MRBM LAUNCH SITE 2 [REDACTED]	5625N 02115E	0152	[REDACTED]	9-A
LIEPAJA SAM SITE D11-2 [REDACTED]	5625N 02154E	0152	[REDACTED]	9-C

TOP SECRET

TOP SECRET

25X1

25X1

Target	Coordinates	WAC	Target Numbers	
			BE	NPIC
[REDACTED]			25X1	
VAINODE FIXED FIELD TYPE LAUNCH SITE	5628N 02151E	0152		15-B
[REDACTED]				
LIEPAJA SAM SITE A36-3	5633N 02100E	0152		3-N1
[REDACTED]				
LIEPAJA SAM SITE A01-2	5635N 02101E	0152		3-N
[REDACTED]				
LIEPAJA SAM SITE C02-2	5653N 02110E	0152		13
[REDACTED]				
VENTSPILS SAM SITE A23-2	5722N 02131E	0152		8-H
[REDACTED]				
NIGRANDE IRBM LAUNCH SITE	5631N 02202E	0153		144
[REDACTED]				
ZAGARE MRBM LAUNCH SITE 1	5623N 02319E	0153		112
[REDACTED]				
LIELELEJA MRBM LAUNCH SITE	5624N 02336E	0153		112-A
[REDACTED]				

25X1

TOP SECRET

TOP SECRET

NPIC/R-714/64

25X1

25X1

25X1

25X1

25X1

25X1

25X1

25X1

25X1

25X1

25X1

25X1

Target	Coordinates	WAC	Target Numbers	
			BE	NPIC
JELGAVA SAM SITE C25-2	5629N 02302E	0153	25X1	21-B
ZAGARE MRBM LAUNCH SITE 2	5629N 02321E	0153		111
JELGAVA SAM SITE A22-2	5634N 02339E	0153		21-C
JELGAVA SAM SITE A03-2	5645N 02349E	0153		126
RIGA SAM SUPPORT FACILITY	5654N 02356E	0153		63-E
IECAVA MRBM LAUNCH SITE	5633N 02420E	0153		21-E
IECAVA MRBM LAUNCH SITE 1	5635N 02403E	0153		21-A
IECAVA MRBM LAUNCH SITE 2	5639N 02408E	0153		21-D

TOP SECRET

25X1

25X1

Target	Coordinates	WAC	Target Numbers	
			BE	NPIC
[REDACTED]			25X1	
TOROPETS SAM SITE B18-2	5610N 03144E	0153		123-D
[REDACTED]				
TOROPETS SAM SUPPORT FACILITY	5624N 03138E	0153		123-F
[REDACTED]				
TOROPETS SAM SITE A34-2	5633N 03135E	0153		123-E
[REDACTED]				
KURESSAARE SAM SITE C22-2	5755N 02204E	0153		69-D
[REDACTED]				
RIGA SAM SITE B03-2	5705N 02413E	0153		63-D
[REDACTED]				
MOSCOW SAM SITE E29-3	5601N 03619E	0154		98-G1
[REDACTED]				
MOSCOW SAM SITE E30-1	5601N 03620E	0154		98-G
[REDACTED]				
MOSCOW SAM SITE E31-1	5607N 03629E	0154		98-H
[REDACTED]				
MOSCOW SAM SITE E32-1	5615N 03637E	0154		98-I
[REDACTED]				
MOSCOW SAM SITE E33-3	5621N 03645E	0154		98-J1
[REDACTED]				
MOSCOW SAM SITE E34-3	5625N 03658E	0154		98-K1
[REDACTED]				

25X1

TOP SECRET

TOP SECRET

NPIC/R-714/64

25X1

25X1

25X1

25X1

25X1

25X1

25X1

25X1

25X1

25X1

25X1

25X1

25X1

25X1

25X1

Target	Coordinates	WAC	Target Numbers	
			BE	NPIC
			25X1	
MOSCOW SAM SITE C31-1	5602N 03700E	0154		97-C
[REDACTED]				
MOSCOW SAM SITE C33-1	5607N 03711E	0154		97-D
[REDACTED]				
MOSCOW SAM STORAGE SITE 7	5607N 03729E	0154		9
[REDACTED]				
MOSCOW SAM SITE C35-1	5609N 03723E	0154		97-E
[REDACTED]				
MOSCOW SAM SITE C02-1	5610N 03749E	0154		97
[REDACTED]				
MOSCOW SAM SITE C36-1	5612N 03736E	0154		97-F
[REDACTED]				
MOSCOW SAM SITE E34-1	5624N 03700E	0154		98-K
[REDACTED]				
MOSCOW SAM SITE E35-1	5626N 03710E	0154		98-L
[REDACTED]				
MOSCOW SAM SITE E35-3	5627N 03710E	0154		98-L1
[REDACTED]				
MOSCOW SAM SITE E36-1	5628N 03728E	0154		98-M
[REDACTED]				
MOSCOW SAM SITE E01-1	5628N 03741E	0154		98
[REDACTED]				

TOP SECRET

TOP SECRET

NPIC/R-714/64

Target	Coordinates	WAC	Target Numbers	
			BE	NPIC
[REDACTED]			25X1	
MOSCOW SAM SITE E02-1	5628N 03757E	0154	[REDACTED]	98-A
[REDACTED]				
MOSCOW SAM SITE C05-1	5601N 03810E	0154	[REDACTED]	97-B
[REDACTED]				
MOSCOW SAM SITE E07-1	5601N 03850E	0154	[REDACTED]	98-F
[REDACTED]				
MOSCOW SAM SITE C04-1	5606N 03801E	0154	[REDACTED]	97-A
[REDACTED]				
PUTILOVO MISSILE R&D FACILITY	5607N 03809E	0154	[REDACTED]	55-A
[REDACTED]				
MOSCOW SAM SITE E06-1	5607N 03843E	0154	[REDACTED]	98-E
[REDACTED]				
MOSCOW SAM SITE E03-1	5622N 03811E	0154	[REDACTED]	98-B
[REDACTED]				
IVANOVO SAM SITE C22-2	5645N 04035E	0154	[REDACTED]	58-C
[REDACTED]				
GORKIY SAM SITE B18-2	5603N 04357E	0154	[REDACTED]	13-N
[REDACTED]				
GORKIY SAM SITE B24-2	5608N 04330E	0154	[REDACTED]	13-H
[REDACTED]				

TOP SECRET

TOP SECRET

NPIC/R-714/64

25X1

25X1

25X1

25X1

25X1

25X1

25X1

25X1

25X1

25X1

25X1

25X1

Target	Coordinates	WAC	Target Numbers	
			BE	NPIC
[REDACTED]			25X1	
GORKIY SAM SUPPORT FACILITY 1 [REDACTED]	5619N 04344E	0154	[REDACTED]	13-R
GORKIY SAM SITE B31-2 [REDACTED]	5625N 04336E	0154	[REDACTED]	13-P
GORKIY SAM SITE D31-2 [REDACTED]	5635N 04309E	0154	[REDACTED]	83-A
GORKIY SAM SUPPORT FACILITY 2 [REDACTED]	5638N 04332E	0154	[REDACTED]	13-V
GORKIY SAM SITE C35-2 [REDACTED]	5642N 04339E	0154	[REDACTED]	13-U
GORKIY SAM SITE D32-2 [REDACTED]	5646N 04309E	0154	[REDACTED]	83
GORKIY SAM SITE B01-2 [REDACTED]	5631N 04400E	0154	[REDACTED]	13-Q
YAROSLAVL SAM SITE B21-2 [REDACTED]	5723N 03942E	0154	[REDACTED]	70-L
YAROSLAVL SAM SUPPORT FACILITY [REDACTED]	5733N 03950E	0154	[REDACTED]	70-J

TOP SECRET

25X1

TOP SECRET

NPIC/R-714/64

	Target	Coordinates	WAC	Target Numbers	
				BE	NPIC
				25X1	
25X1	YAROSLAVL SAM SITE B30-2	5740N 03933E	0154		70-I
25X1	YAROSLAVL SAM SITE B02-2	5747N 03957E	0154		70-K
25X1	RYBINSK SAM SITE A13-2	5758N 03904E	0154		52-K
25X1	IVANOVO SAM SUPPORT FACILITY	5701N 04050E	0154		19-H
25X1	IVANOVO SAM SITE A29-2	5701N 04053E	0154		19-D
25X1	IVANOVO SAM SITE B30-2	5709N 04028E	0154		105
25X1	YAROSLAVL SAM SITE B10-2	5733N 04014E	0154		70-H
25X1	KOSTROMA ICBM COMPLEX SAM SITE B21-2	5748N 04103E	0154		29-C
25X1	YEDROVO ICBM COMPLEX SAM SITE B34-2	5802N 03318E	0154		61-C
25X1	RYBINSK SAM SITE B29-2	5806N 03825E	0154		52-J
25X1	RYBINSK SAM SITE B01-2	5815N 03851E	0154		52-E

TOP SECRET

TOP SECRET

NPIC/R-714/64

25X1

25X1

25X1

25X1

25X1

25X1

25X1

25X1

25X1

25X1

25X1

25X1

25X1

25X1

Target	Coordinates	WAC	Target Numbers	
			BE	NPIC
[REDACTED]	[REDACTED]	[REDACTED]	25X1	[REDACTED]
KOSTROMA ICBM COMPLEX SAM SITE A32-2	5806N 04105E	0154	[REDACTED]	29-E
[REDACTED]	[REDACTED]	[REDACTED]	[REDACTED]	[REDACTED]
CHEREPOVETS SAM SITE A15-2	5900N 03806E	0154	[REDACTED]	8-E
[REDACTED]	[REDACTED]	[REDACTED]	[REDACTED]	[REDACTED]
GORKIY SAM SITE B11-2	5616N 04418E	0155	[REDACTED]	20
[REDACTED]	[REDACTED]	[REDACTED]	[REDACTED]	[REDACTED]
YOSHKAR-OLA ICBM COMPLEX SAM SITE B27-2	5633N 04750E	0155	[REDACTED]	15-G
[REDACTED]	[REDACTED]	[REDACTED]	[REDACTED]	[REDACTED]
YOSHKAR-OLA SAM SUPPORT FACILITY	5639N 04759E	0155	[REDACTED]	15-J
[REDACTED]	[REDACTED]	[REDACTED]	[REDACTED]	[REDACTED]
YOSHKAR-OLA ICBM COMPLEX SAM SITE C13-2	5624N 04846E	0155	[REDACTED]	15-I
[REDACTED]	[REDACTED]	[REDACTED]	[REDACTED]	[REDACTED]
YOSHKAR-OLA ICBM COMPLEX SAM SITE B35-0	5644N 04806E	0155	[REDACTED]	15-H
[REDACTED]	[REDACTED]	[REDACTED]	[REDACTED]	[REDACTED]
YOSHKAR-OLA ICBM COMPLEX SAM SITE C06-2	5646N 04838E	0155	[REDACTED]	15-K
[REDACTED]	[REDACTED]	[REDACTED]	[REDACTED]	[REDACTED]
KAZAN SAM SITE B01-2	5603N 04911E	0155	[REDACTED]	32
[REDACTED]	[REDACTED]	[REDACTED]	[REDACTED]	[REDACTED]
IZHEVSK SAM SITE A30-2	5654N 05257E	0155	[REDACTED]	3-C
[REDACTED]	[REDACTED]	[REDACTED]	[REDACTED]	[REDACTED]

TOP SECRET

TOP SECRET

NPIC/R-714/64

25X1

25X1

25X1

25X1

25X1

25X1

25X1

25X1

25X1

25X1

25X1

25X1

25X1

25X1

25X1

Target	Coordinates	WAC	Target Numbers	
			BE	NPIC
IZHEVSK SAM SITE B36-2	5702N 05309E	0155	25X1	3-A
KIROV SAM SITE B17-2	5821N 04946E	0155		5-J
KIROV SAM SUPPORT FACILITY	5832N 04935E	0155		5-K
YURYA ICBM COMPLEX SAM SITE B23-2	5855N 04903E	0155		18-E
KIROV SAM SITE C07-2	5846N 05024E	0155		5-H
GLAZOV SAM SUPPORT FACILITY	5806N 05240E	0155		24-A
GLAZOV SAM SITE B01-2	5818N 05243E	0155		24
GLAZOV SAM SITE D10-2	5802N 05347E	0155		24-D
GLAZOV SAM SITE A09-2	5809N 05300E	0155		24-B
YURYA ICBM COMPLEX SAM SITE B28-2	5915N 04858E	0155		18-D
YURYA ICBM COMPLEX SUPPORT FACILITY	5903N 04919E	0155		18-H3

TOP SECRET

TOP SECRET

NPIC/R-714/64

25X1

25X1

25X1

Target	Coordinates	WAC	Target Numbers	
			BE	NPIC
			25X1	
YURYA ICBM COMPLEX SAM SITE B12-2	5905N 04956E	0155		18-B
[REDACTED]				
YURYA SAM SUPPORT FACILITY	5911N 04926E	0155		18-F
[REDACTED]				
YURYA ICBM LAUNCH AREA D (SITE 4)	5915N 04924E	0155		18-G8
[REDACTED]				
YURYA ICBM COMPLEX SAM SITE B04-2	5920N 04945E	0155		18-C
[REDACTED]				
YURYA ICBM LAUNCH AREA F (SITE 7)	5921N 04913E	0155		18-H5
[REDACTED]				
YURYA ICBM LAUNCH AREA I (SITE 11)	5921N 04925E	0155		18-H
[REDACTED]				
SVERDLOVSK SAM STORAGE SITE 2	5650N 05925E	0156		42-A
[REDACTED]				
KASLI SAM SITE B03-2	5605N 06056E	0156		39-I
[REDACTED]				
SVERDLOVSK SAM SITE D20-2	5614N 06020E	0156		39-C
[REDACTED]				

25X1

25X1

25X1

25X1

25X1

25X1

25X1

25X1

25X1

25X1

TOP SECRET

TOP SECRET

NPIC/R-714/64

25X1

25X1

25X1

25X1

25X1

25X1

25X1

25X1

25X1

25X1

25X1

25X1

25X1

25X1

Target	Coordinates	WAC	Target Numbers	
			BE	NPIC
[REDACTED]	[REDACTED]	[REDACTED]	25X1	[REDACTED]
SVERDLOVSK SAM SITE D17-2	5616N 06054E	0156	[REDACTED]	39-E
[REDACTED]	[REDACTED]	[REDACTED]	[REDACTED]	[REDACTED]
SVERDLOVSK SAM SITE B22-2	5641N 06029E	0156	[REDACTED]	39-H
[REDACTED]	[REDACTED]	[REDACTED]	[REDACTED]	[REDACTED]
SVERDLOVSK SAM SITE B28-2	5651N 06014E	0156	[REDACTED]	39-A
[REDACTED]	[REDACTED]	[REDACTED]	[REDACTED]	[REDACTED]
SVERDLOVSK SAM SITE A01-2	5657N 06038E	0156	[REDACTED]	26-V
[REDACTED]	[REDACTED]	[REDACTED]	[REDACTED]	[REDACTED]
PERM ICBM LAUNCH AREA A (SITE 1)	5741N 05613E	0156	[REDACTED]	16-L3
[REDACTED]	[REDACTED]	[REDACTED]	[REDACTED]	[REDACTED]
PERM ICBM RAIL-TO-ROAD TRANSFER POINT	5742N 05617E	0156	[REDACTED]	16-L2
[REDACTED]	[REDACTED]	[REDACTED]	[REDACTED]	[REDACTED]
PERM ICBM COMPLEX SUPPORT FACILITY	5742N 05619E	0156	[REDACTED]	16-L8
[REDACTED]	[REDACTED]	[REDACTED]	[REDACTED]	[REDACTED]
PERM ICBM LAUNCH AREA D (SITE 6)	5745N 05600E	0156	[REDACTED]	16-L5
[REDACTED]	[REDACTED]	[REDACTED]	[REDACTED]	[REDACTED]
NIZHNIY TAGIL SAM SITE D28-2	5757N 05859E	0156	[REDACTED]	67
[REDACTED]	[REDACTED]	[REDACTED]	[REDACTED]	[REDACTED]
VERKH-NEYVINSKIY SAM SITE B24-2	5708N 05948E	0156	[REDACTED]	30-A
[REDACTED]	[REDACTED]	[REDACTED]	[REDACTED]	[REDACTED]

TOP SECRET

TOP SECRET

NPIC/R-714/64

25X1

25X1

25X1

25X1

25X1

25X1

25X1

25X1

25X1

25X1

25X1

25X1

25X1

25X1

25X1

25X1

Target	Coordinates	WAC	Target Numbers	
			BE	NPIC
[REDACTED]			25X1	
VERKH-NEYVINSKIY SAM SITE A32-2 [REDACTED]	5721N 05954E	0156		30-B
NIZHNIY TAGIL SAM SITE B27-2 [REDACTED]	5752N 05933E	0156		17-G
VERKH-NEYVINSKIY SAM SUPPORT FACILITY [REDACTED]	5716N 06004E	0156		30-D
VERKH-NEYVINSKIY SAM SITE B04-2 [REDACTED]	5726N 06020E	0156		30-C
NIZHNIY TAGIL SAM SUPPORT FACILITY [REDACTED]	5752N 06002E	0156		17-E
PERM SAM SITE D27-2 [REDACTED]	5800N 05515E	0156		16-S
PERM SAM SITE B01-2 [REDACTED]	5818N 05621E	0156		16-P
LYSVA SAM SITE A25-2 [REDACTED]	5802N 05731E	0156		68
NIZHNYAYA TURA SAM SITE B21-2 [REDACTED]	5827N 05939E	0156		19-E
TOMSK SAM SITE B29-2 [REDACTED]	5632N 08437E	0158		6-M
TOMSK SAM SITE B33-2 [REDACTED]	5641N 08444E	0158		6-L
TOMSK SAM SITE A03-2 [REDACTED]	5632N 08500E	0158		6-J

TOP SECRET

TOP SECRET

25X1

25X1

25X1

25X1

25X1

25X1

25X1

25X1

25X1

25X1

25X1

25X1

25X1

25X1

25X1

25X1

Target	Coordinates	WAC	Target Numbers	
			BE	NPIC
[REDACTED]	[REDACTED]	[REDACTED]	25X1	[REDACTED]
TOMSK SAM SITE B02-2	5645N 08506E	0158	[REDACTED]	6-K
[REDACTED]	[REDACTED]	[REDACTED]	[REDACTED]	[REDACTED]
GLADKAYA ICBM COMPLEX SAM SITE B17-2	5609N 09234E	0159	[REDACTED]	7-M
[REDACTED]	[REDACTED]	[REDACTED]	[REDACTED]	[REDACTED]
KRASNOYARSK SAM SUPPORT FACILITY 2	5610N 09258E	0159	[REDACTED]	7-O
[REDACTED]	[REDACTED]	[REDACTED]	[REDACTED]	[REDACTED]
KRASNOYARSK SAM SITE B02-2	5618N 09259E	0159	[REDACTED]	3-B
[REDACTED]	[REDACTED]	[REDACTED]	[REDACTED]	[REDACTED]
KRASNOYARSK STATIC TEST STAND	5605N 09327E	0159	[REDACTED]	7-K
[REDACTED]	[REDACTED]	[REDACTED]	[REDACTED]	[REDACTED]
KRASNOYARSK SAM SITE C08-2	5608N 09332E	0159	[REDACTED]	7-E
[REDACTED]	[REDACTED]	[REDACTED]	[REDACTED]	[REDACTED]
KRASNOYARSK SAM SUPPORT FACILITY 1	5609N 09321E	0159	[REDACTED]	3-A
[REDACTED]	[REDACTED]	[REDACTED]	[REDACTED]	[REDACTED]
KRASNOYARSK SAM SITE B13-2	5550N 09315E	0160	[REDACTED]	11
[REDACTED]	[REDACTED]	[REDACTED]	[REDACTED]	[REDACTED]
NOVO-KUZNETSK SAM SITE B27-2	5343N 08642E	0161	[REDACTED]	14-J
[REDACTED]	[REDACTED]	[REDACTED]	[REDACTED]	[REDACTED]
NOVO-KUZNETSK SAM SITE B34-2	5359N 08658E	0161	[REDACTED]	14-I
[REDACTED]	[REDACTED]	[REDACTED]	[REDACTED]	[REDACTED]
NOVO-KUZNETSK SAM SITE B19-2	5334N 08707E	0161	[REDACTED]	14-N
[REDACTED]	[REDACTED]	[REDACTED]	[REDACTED]	[REDACTED]

TOP SECRET

TOP SECRET

25X1

25X1

25X1

25X1

25X1

25X1

25X1

25X1

25X1

25X1

25X1

25X1

25X1

25X1

Target	Coordinates	WAC	Target Numbers	
			BE	NPIC
[REDACTED]			25X1	
NOVO-KUZNETSK SAM SUPPORT FACILITY [REDACTED]	5343N 08700E	0161		14-L
NOVO-KUZNETSK SAM SITE B05-2 [REDACTED]	5354N 08722E	0161		14-K
KEMEROVO SAM SITE B32-2 [REDACTED]	5531N 08543E	0161		10-B
KEMEROVO SAM SITE B15-2 [REDACTED]	5513N 08612E	0161		10-C
KEMEROVO SAM SITE B03-2 [REDACTED]	5533N 08614E	0161		10-G
KRADNOYARSK SAM SITE B25-2 [REDACTED]	5554N 09226E	0161		35-A
OMSK SAM SITE B17-2 [REDACTED]	5446N 07328E	0163		5-P
OMSK SAM SITE A13-2 [REDACTED]	5454N 07332E	0163		5-K
OMSK SAM SUPPORT FACILITY [REDACTED]	5459N 07332E	0163		5-S
OMSK SAM SITE B09-2 [REDACTED]	5459N 07341E	0163		5-Q
OMSK ICBM COMPLEX SUPPORT FACILITY [REDACTED]	5503N 07330E	0163		5-T5

25X1

TOP SECRET

TOP SECRET

NPIC/R-714/64

25X1

25X1

25X1

25X1

25X1

25X1

25X1

25X1

25X1

25X1

25X1

25X1

25X1

25X1

25X1

Target	Coordinates	WAC	Target Numbers	
			BE	NPIC
[REDACTED]	[REDACTED]	[REDACTED]	25X1	[REDACTED]
OMSK ICBM RAIL-TO-ROAD TRANSFER POINT	5505N 07333E	0163	[REDACTED]	5-T2
[REDACTED]	[REDACTED]	[REDACTED]	[REDACTED]	[REDACTED]
MAGNITOGORSK SAM SITE B21-2	5315N 05858E	0164	[REDACTED]	15-D
[REDACTED]	[REDACTED]	[REDACTED]	[REDACTED]	[REDACTED]
MAGNITOGORSK SAM SITE B29-2	5327N 05846E	0164	[REDACTED]	15-J
[REDACTED]	[REDACTED]	[REDACTED]	[REDACTED]	[REDACTED]
MAGNITOGORSK SAM SUPPORT FACILITY	5321N 05904E	0164	[REDACTED]	15-F
[REDACTED]	[REDACTED]	[REDACTED]	[REDACTED]	[REDACTED]
MAGNITOGORSK SAM SITE B11-2	5322N 05920E	0164	[REDACTED]	15-G
[REDACTED]	[REDACTED]	[REDACTED]	[REDACTED]	[REDACTED]
MAGNITOGORSK SAM SITE B02-2	5336N 05906E	0164	[REDACTED]	15-E
[REDACTED]	[REDACTED]	[REDACTED]	[REDACTED]	[REDACTED]
YURYUZAN SAM SITE B15-2	5436N 05844E	0164	[REDACTED]	32-C
[REDACTED]	[REDACTED]	[REDACTED]	[REDACTED]	[REDACTED]
YURYUZAN SAM SITE B22-2	5442N 05815E	0164	[REDACTED]	32-B
[REDACTED]	[REDACTED]	[REDACTED]	[REDACTED]	[REDACTED]
YURYUZAN SAM SUPPORT FACILITY	5450N 05827E	0164	[REDACTED]	32-D
[REDACTED]	[REDACTED]	[REDACTED]	[REDACTED]	[REDACTED]
YURYUZAN SAM SITE B09-2	5451N 05848E	0164	[REDACTED]	32-A
[REDACTED]	[REDACTED]	[REDACTED]	[REDACTED]	[REDACTED]
YURYUZAN SAM SITE A34-2	5454N 05823E	0164	[REDACTED]	32-E
[REDACTED]	[REDACTED]	[REDACTED]	[REDACTED]	[REDACTED]

TOP SECRET

TOP SECRET

NPIC/R-714/64

25X1

25X1

25X1

Target	Coordinates	WAC	Target Numbers	
			BE	NPIC
[REDACTED]			25X1	
ZLATOUST SAM SITE B18-2	5456N 05941E	0164		22-E
[REDACTED]				
MIASS SAM SITE B15-2	5449N 06015E	0164		22-A
[REDACTED]				
MIASS SAM SITE C11-2	5453N 06048E	0164		3-T
[REDACTED]				
CHELYABINSK SAM SITE B20-2	5454N 06116E	0164		3-P
[REDACTED]				
ZLATOUST SAM SITE B25-2	5505N 05918E	0164		22-B
[REDACTED]				
ZLATOUST SAM SUPPORT FACILITY	5513N 05944E	0164		22-D
[REDACTED]				
ZLATOUST SAM SITE B33-2	5524N 05925E	0164		22-C
[REDACTED]				
KYSHTYM SAM SITE B16-2	5530N 06043E	0164		36
[REDACTED]				
KYSHTYM SAM SUPPORT FACILITY	5538N 06036E	0164		36-E
[REDACTED]				
KYSHTYM SAM SITE A23-2	5540N 06028E	0164		36-B
[REDACTED]				
KYSHTYM SAM SITE B05-2	5550N 06047E	0164		36-D
[REDACTED]				
KASLI SAM SUPPORT FACILITY	5553N 06041E	0164		36-F
[REDACTED]				

25X1

25X1

25X1

25X1

25X1

25X1

25X1

25X1

25X1

25X1

25X1

25X1

25X1

TOP SECRET

TOP SECRET

NPIC/R-714/64

25X1

25X1

25X1

25X1

25X1

25X1

25X1

25X1

25X1

25X1

25X1

25X1

25X1

25X1

25X1

Target	Coordinates	WAC	Target Numbers	
			BE	NPIC
[REDACTED]			25X1	
CHELYABINSK SAM SUPPORT FACILITY	5504N 06122E	0164		3-N
[REDACTED]				
CHELYABINSK SAM SITE C36-2	5530N 06120E	0164		3-S
[REDACTED]				
KYSHTYM SAM SITE B12-2	5535N 06102E	0164		36-C
[REDACTED]				
BALAKOVO SAM SITE B06-0	5210N 04805E	0165		56
[REDACTED]				
KUYBYSHEV SAM SITE B07-2	5318N 05034E	0165		18-Z6
[REDACTED]				
KAZAN SAM SUPPORT FACILITY	5548N 04913E	0165		14-P
[REDACTED]				
KAZAN SAM SITE B08-2	5549N 04927E	0165		14-N
[REDACTED]				
UFA SAM SITE C03-2	5505N 05619E	0165		30-H
[REDACTED]				
BALAKOVO SAM SUPPORT FACILITY	5200N 04748E	0166		3-C
[REDACTED]				
PENZA SAM SITE B26-0	5308N 04441E	0166		17-H
[REDACTED]				
PENZA SAM SUPPORT FACILITY	5312N 04456E	0166		17-G
[REDACTED]				

TOP SECRET

TOP SECRET

25X1

25X1

25X1

25X1

25X1

25X1

25X1

25X1

25X1

25X1

25X1

25X1

25X1

25X1

Target	Coordinates	WAC	Target Numbers	
			BE	NPIC
[REDACTED]			25X1	
PENZA SAM SITE B16-2 [REDACTED]	5301N 04510E	0166		17-K
PENZA SAM SITE B08-0 [REDACTED]	5316N 04531E	0166		17-I
PENZA SAM SITE B01-2 [REDACTED]	5323N 04504E	0166		17-M
SAROVA SAM SITE B17-2 [REDACTED]	5445N 04319E	0166		23-E
SAROVA SAM SITE B24-2 [REDACTED]	5449N 04301E	0166		23-B
SAROVA SAM SITE A24-2 [REDACTED]	5451N 04307E	0166		23-F
SAROVA SAM SUPPORT FACILITY [REDACTED]	5455N 04315E	0166		23-G
SAROVA SAM SITE A35-2 [REDACTED]	5458N 04318E	0166		23-C
SAROVA SAM SITE B06-2 [REDACTED]	5502N 04334E	0166		23-D
SAROVA SAM SITE B33-2 [REDACTED]	5505N 04308E	0166		23-H

TOP SECRET

TOP SECRET

25X1

25X1

25X1

Target	Coordinates	WAC	Target Numbers	
			BE	NPIC
[REDACTED]	[REDACTED]	[REDACTED]	25X1	[REDACTED]
ARZAMAS SAM SITE B34-2	5533N 04339E	0166	[REDACTED]	50-E
[REDACTED]	[REDACTED]	[REDACTED]	[REDACTED]	[REDACTED]
ARZAMAS SAM SUPPORT FACILITY	5544N 04353E	0166	[REDACTED]	50-F
[REDACTED]	[REDACTED]	[REDACTED]	[REDACTED]	[REDACTED]
GORKIY SAM SITE C17-2	5549N 04334E	0166	[REDACTED]	50-B
[REDACTED]	[REDACTED]	[REDACTED]	[REDACTED]	[REDACTED]
ARZAMAS SAM SITE B05-2	5533N 04409E	0166	[REDACTED]	50-A
[REDACTED]	[REDACTED]	[REDACTED]	[REDACTED]	[REDACTED]
GORKIY SAM SITE C17-2	5550N 04410E	0166	[REDACTED]	50-D
[REDACTED]	[REDACTED]	[REDACTED]	[REDACTED]	[REDACTED]
BRYANSK SAM SITE B23-2	5303N 03401E	0167	[REDACTED]	8-B
[REDACTED]	[REDACTED]	[REDACTED]	[REDACTED]	[REDACTED]
BRYANSK SAM SITE A13-2	5311N 03434E	0167	[REDACTED]	8-G
[REDACTED]	[REDACTED]	[REDACTED]	[REDACTED]	[REDACTED]
BRYANSK SAM SITE B01-2	5328N 03422E	0167	[REDACTED]	8-D
[REDACTED]	[REDACTED]	[REDACTED]	[REDACTED]	[REDACTED]
KOZELSK ICBM LAUNCH AREA B (SITE 2)	5348N 03547E	0167	[REDACTED]	137-B4
[REDACTED]	[REDACTED]	[REDACTED]	[REDACTED]	[REDACTED]
KOZELSK ICBM LAUNCH AREA D (SITE 4)	5354N 03551E	0167	[REDACTED]	137-B5
[REDACTED]	[REDACTED]	[REDACTED]	[REDACTED]	[REDACTED]

TOP SECRET

TOP SECRET

25X1

25X1

25X1

25X1

25X1

25X1

25X1

25X1

25X1

25X1

25X1

25X1

25X1

25X1

25X1

25X1

Target	Coordinates	WAC	Target Numbers	
			BE	NPIC
[REDACTED]			25X1	
KOZELSK ICBM RAIL-TO-ROAD TRANSFER POINT	5356N 03546E	0167		137-B
[REDACTED]				
SMOLENSK SAM SITE A24-2	5444N 03155E	0167		77-D
[REDACTED]				
TULA SAM SITE B15-2	5402N 03747E	0167		83-D
[REDACTED]				
TULA SAM SITE A25-2	5408N 03721E	0167		83-E
[REDACTED]				
TULA SAM SUPPORT FACILITY	5409N 03734E	0167		83-F
[REDACTED]				
TULA SAM SITE B06-2	5417N 03754E	0167		83-C
[REDACTED]				
MOSCOW SAM SITE E23-1	5514N 03638E	0167		122-M
[REDACTED]				
MOSCOW SAM SITE E25-1	5527N 03624E	0167		122-O
[REDACTED]				
MOSCOW SAM SITE C24-1	5527N 03659E	0167		121-J
[REDACTED]				
MOSCOW SAM SITE D25A-2	5533N 03640E	0167		121-O
[REDACTED]				
MOSCOW SAM SITE D25-2	5533N 03641E	0167		122-X
[REDACTED]				

TOP SECRET

TOP SECRET

25X1

25X1

25X1

25X1

25X1

25X1

25X1

25X1

25X1

25X1

25X1

25X1

25X1

25X1

25X1

Target	Coordinates	WAC	Target Numbers	
			BE	NPIC
[REDACTED]	[REDACTED]	[REDACTED]	25X1	[REDACTED]
MOSCOW SAM SITE C25-1	5534N 03652E	0167	[REDACTED]	121-K
[REDACTED]	[REDACTED]	[REDACTED]	[REDACTED]	[REDACTED]
MOSCOW SAM SITE E26-1	5536N 03619E	0167	[REDACTED]	122-P
[REDACTED]	[REDACTED]	[REDACTED]	[REDACTED]	[REDACTED]
MOSCOW SAM SITE E26-3	5536N 03619E	0167	[REDACTED]	122-P1
[REDACTED]	[REDACTED]	[REDACTED]	[REDACTED]	[REDACTED]
MOSCOW SAM STORAGE SITE 5	5537N 03653E	0167	[REDACTED]	15-B
[REDACTED]	[REDACTED]	[REDACTED]	[REDACTED]	[REDACTED]
MOSCOW SAM SITE C27-1	5541N 03649E	0167	[REDACTED]	121-L
[REDACTED]	[REDACTED]	[REDACTED]	[REDACTED]	[REDACTED]
MOSCOW SAM SITE E27-3	5544N 03614E	0167	[REDACTED]	122-Q1
[REDACTED]	[REDACTED]	[REDACTED]	[REDACTED]	[REDACTED]
MOSCOW SAM SITE E27-1	5544N 03616E	0167	[REDACTED]	122-Q
[REDACTED]	[REDACTED]	[REDACTED]	[REDACTED]	[REDACTED]
MOSCOW SAM SITE C28-1	5549N 03652E	0167	[REDACTED]	121-M
[REDACTED]	[REDACTED]	[REDACTED]	[REDACTED]	[REDACTED]
MOSCOW SAM STORAGE SITE 6	5551N 03651E	0167	[REDACTED]	20
[REDACTED]	[REDACTED]	[REDACTED]	[REDACTED]	[REDACTED]
MOSCOW SAM SITE E28-3	5552N 03616E	0167	[REDACTED]	122-S
[REDACTED]	[REDACTED]	[REDACTED]	[REDACTED]	[REDACTED]
MOSCOW SAM SITE E28-1	5552N 03617E	0167	[REDACTED]	122-R
[REDACTED]	[REDACTED]	[REDACTED]	[REDACTED]	[REDACTED]

TOP SECRET

TOP SECRET

NPIC/R-714/64

25X1

25X1
25X1

	Target	Coordinates	WAC	Target Numbers	
				BE	NPIC
				25X1	
25X1	MOSCOW SAM SITE C30-1 [REDACTED]	5556N 03655E	0167		121-N
25X1	MOSCOW SAM SITE E20-1 [REDACTED]	5500N 03714E	0167		122-J
	MOSCOW SAM SITE E19-1 [REDACTED]	5500N 03729E	0167		122-I
25X1	[REDACTED]				
	MOSCOW SAM SITE E18-1 [REDACTED]	5501N 03742E	0167		122-H
25X1	[REDACTED]				
	MOSCOW SAM SITE E17-1 [REDACTED]	5502N 03755E	0167		122-G
25X1	[REDACTED]				
	MOSCOW SAM SITE E21-1 [REDACTED]	5504N 03701E	0167		122-K
25X1	[REDACTED]				
	MOSCOW SAM SITE C17-1 [REDACTED]	5518N 03746E	0167		121-F
25X1	[REDACTED]				
	MOSCOW SAM STORAGE SITE 4 [REDACTED]	5519N 03727E	0167		29
25X1	[REDACTED]				
	MOSCOW SAM STORAGE SITE 3 [REDACTED]	5519N 03756E	0167		5
25X1	[REDACTED]				
	MOSCOW SAM SITE C20-1 [REDACTED]	5520N 03722E	0167		121-H
25X1	[REDACTED]				
	MOSCOW SAM SITE C22-1 [REDACTED]	5522N 03710E	0167		121-I
25X1	[REDACTED]				

25X1

TOP SECRET

TOP SECRET

25X1

25X1

25X1

Target	Coordinates	WAC	Target Numbers	
			BE	NPIC
			25X1	
MOSCOW SAM SITE C17-2	5522N 03746E	0167		121-R
MOSCOW SAM SITE C16-1	5522N 03758E	0167		121-E
MOSCOW SAM SITE B21-2	5527N 03723E	0167		121-S
MOSCOW SAM SITE B16-2	5534N 03746E	0167		122-T
MOSCOW SAM SUPPORT FACILITY 8	5535N 03744E	0167		122-Y
MOSCOW SAM SITE B22-2	5537N 03723E	0167		58-A
MOSCOW SAM SITE B26A-2	5540N 03705E	0167		58-P
MOSCOW SAM SITE B26-2	5542N 03716E	0167		58-B
MOSCOW SAM SITE B29-2	5547N 03716E	0167		58-Q
MOSCOW SAM SITE B06-2	5552N 03753E	0167		122-W
MOSCOW SAM SITE C30-2	5554N 03703E	0167		121-Q

25X1

25X1

25X1

25X1

25X1

25X1

25X1

25X1

25X1

25X1

25X1

25X1

TOP SECRET

25X1

Approved For Release 2002/11/15 : CIA-RDP78B04560A002700010046-9

TOP SECRET

NPIC/R-714/64

25X1

25X1

Target	Coordinates	WAC	Target Numbers	
			BE	NPIC
[REDACTED]			25X1	
MOSCOW SAM SITE B31-2	5554N 03718E	0167		58-C
[REDACTED]				
MOSCOW SAM SITE B01-2	5557N 03740E	0167		122-U
[REDACTED]				
MOSCOW SAM SITE E16-1	5505N 03810E	0167		122-F
[REDACTED]				
MOSCOW SAM SITE E14-1	5515N 03832E	0167		122-D1
[REDACTED]				
MOSCOW SAM SITE C14-1	5527N 03809E	0167		121-D
[REDACTED]				
MOSCOW SAM SITE C12-1	5532N 03822E	0167		121-C
[REDACTED]				
MOSCOW SAM SITE E10-1	5537N 03855E	0167		122-B
[REDACTED]				
MOSCOW SAM SITE C10-1	5540N 03821E	0167		121-B
[REDACTED]				
MOSCOW SAM STORAGE SITE 2	5541N 03827E	0167		79
[REDACTED]				
MOSCOW SAM SITE B11-2	5542N 03800E	0167		122-V
[REDACTED]				
MOSCOW SAM SITE E10A-1	5544N 03854E	0167		122-A
[REDACTED]				

25X1

25X1

25X1

25X1

25X1

25X1

25X1

25X1

25X1

25X1

25X1

25X1

25X1

TOP SECRET

Approved For Release 2002/11/15 : CIA-RDP78B04560A002700010046-9

TOP SECRET

25X1

25X1

25X1

Target	Coordinates	WAC	Target Numbers	
			BE	NPIC
[REDACTED]			25X1	
MOSCOW SAM SITE C09-1	5547N 03821E	0167		121-A
[REDACTED]				
MOSCOW SAM SITE C08-2	5548N 03815E	0167		121-T
[REDACTED]				
MOSCOW SAM SITE E08-1	5553N 03854E	0167		122
[REDACTED]				
MOSCOW SAM SITE C07-1	5555N 03820E	0167		121
[REDACTED]				
MOSCOW SAM STORAGE SITE 1	5559N 03820E	0167		123
[REDACTED]				
BREST SAM SITE A11-2	5203N 02353E	0168		14-F
[REDACTED]				
BREST SAM SUPPORT FACILITY	5207N 02337E	0168		14-G
[REDACTED]				
PRUZHANY SAM SITE C27-2	5232N 02346E	0168		140
[REDACTED]				
PRUZHANY MRBM COMPLEX SAM SITE B16-3	5216N 02420E	0168		61-D
[REDACTED]				
PRUZHANY SAM SUPPORT FACILITY	5216N 02420E	0168		61-F
[REDACTED]				

25X1

25X1

25X1

25X1

25X1

25X1

25X1

25X1

25X1

25X1

25X1

25X1

25X1

TOP SECRET

TOP SECRET

25X1

25X1

25X1

25X1

25X1

25X1

25X1

25X1

25X1

25X1

Target	Coordinates	WAC	Target Numbers	
			BE	NPIC
[REDACTED]			25X1	
PRUZHANY MRBM LAUNCH SITE 1	5230N 02408E	0168		14-B
PRUZHANY MRBM COMPLEX SAM SITE B10-2	5230N 02430E	0168		61-B
PRUZHANY MRBM COMPLEX SAM SITE B10-3	5231N 02431E	0168		61-E
PRUZHANY MRBM LAUNCH SITE 2	5233N 02407E	0168		14-A
KRUPA MRBM LAUNCH SITE 2	5249N 02445E	0168		158-A
VOLKOVYSK SAM SITE B19-2	5254N 02426E	0168		133

TOP SECRET

25X1

TOP SECRET

25X1

25X1

Target	Coordinates	WAC	Target Numbers	
			BE	NPIC
[REDACTED]			25X1	
VOLKOVYSK SAM SITE B19-3	5255N 02425E	0168	[REDACTED]	133-A
[REDACTED]				
PINSK MRBM COMPLEX SAM SITE A25-2	5209N 02536E	0168		54-D
[REDACTED]				
IVANOV MRBM LAUNCH SITE	5210N 02541E	0168		54-B
[REDACTED]				
MOTOL MRBM LAUNCH SITE	5212N 02544E	0168		54-C
[REDACTED]				
BYTEN MRBM LAUNCH SITE 2	5255N 02521E	0168		150-A
[REDACTED]				
PINSK MRBM COMPLEX SAM SITE B11-2	5207N 02603E	0168		54-E
[REDACTED]				
KOZHANOVICHI MRBM LAUNCH SITE 1	5210N 02751E	0168		156-A
[REDACTED]				

25X1

25X1

25X1

25X1

25X1

25X1

25X1

25X1

25X1

TOP SECRET

TOP SECRET

25X1

25X1

25X1

25X1

25X1

25X1

25X1

25X1

25X1

25X1

25X1

25X1

25X1

25X1

Target	Coordinates	WAC	Target Numbers	
			BE	NPIC
[REDACTED]	[REDACTED]	[REDACTED]	25X1	[REDACTED]
KOZHANOVICHI MRBM LAUNCH SITE 2	5211N 02748E	0168	[REDACTED]	156-B
[REDACTED]	[REDACTED]	[REDACTED]	[REDACTED]	[REDACTED]
KOZHANOVICHI SAM SITE A28-2	5213N 02738E	0168	[REDACTED]	156-D
[REDACTED]	[REDACTED]	[REDACTED]	[REDACTED]	[REDACTED]
URECHYE SAM SITE A13-2	5255N 02755E	0168	[REDACTED]	77-C
[REDACTED]	[REDACTED]	[REDACTED]	[REDACTED]	[REDACTED]
KOZHANOVICHI SAM SITE B13-2	5207N 02806E	0168	[REDACTED]	156-C
[REDACTED]	[REDACTED]	[REDACTED]	[REDACTED]	[REDACTED]
PETRIKOV MRBM LAUNCH SITE	5210N 02834E	0168	[REDACTED]	137-A
[REDACTED]	[REDACTED]	[REDACTED]	[REDACTED]	[REDACTED]
KALINKOVICHI SAM SUPPORT FACILITY	5211N 02855E	0168	[REDACTED]	110-C
[REDACTED]	[REDACTED]	[REDACTED]	[REDACTED]	[REDACTED]
KALINKOVICHI SAM SITE B29-2	5211N 02857E	0168	[REDACTED]	110-A
[REDACTED]	[REDACTED]	[REDACTED]	[REDACTED]	[REDACTED]
KALINKOVICHI SAM SITE A02-2	5217N 02924E	0168	[REDACTED]	110-B
[REDACTED]	[REDACTED]	[REDACTED]	[REDACTED]	[REDACTED]
ORZYSZ SAM SITE A14-2	5343N 02204E	0168	[REDACTED]	50-B
[REDACTED]	[REDACTED]	[REDACTED]	[REDACTED]	[REDACTED]
GRODNO SAM SITE A29-2	5342N 02339E	0168	[REDACTED]	22-F
[REDACTED]	[REDACTED]	[REDACTED]	[REDACTED]	[REDACTED]

TOP SECRET

TOP SECRET

25X1

25X1

25X1

25X1

25X1

25X1

25X1

25X1

25X1

25X1

25X1

Target	Coordinates	WAC	Target Numbers	
			BE	NPIC
VOLKOVYSK SAM SITE A36-3	5310N 02428E	0168	25X1	80-G
VOLKOVYSK SAM SITE A34-3	5318N 02421E	0168		80-E
VOLKOVYSK SAM SITE A34-2	5318N 02422E	0168		80-D
SHCHUCHIN SAM SITE A27-3	5335N 02437E	0168		64-C
SHCHUCHIN SAM SITE A26-2	5335N 02438E	0168		64-D
SHCHUCHIN SAM SUPPORT FACILITY	5335N 02459E	0168		64-B
LIDA MRBM COMPLEX SAM SITE C29-2	5358N 02448E	0168		40-G

TOP SECRET

TOP SECRET

NPIC/R-714/64

25X1

25X1

25X1

Target	Coordinates	WAC	Target Numbers	
			BE	NPIC
[REDACTED]			25X1	
LIDA MRBM COMPLEX SAM SITE C29-3	5358N 02448E	0168		40-H
[REDACTED]				
BARANOVICHI SAM SITE B24-2	5301N 02545E	0168		3-B
[REDACTED]				
DYATLOVO MRBM LAUNCH SITE	5333N 02516E	0168		152
[REDACTED]				
ZBLYANY MRBM LAUNCH SITE	5335N 02517E	0168		170
[REDACTED]				
BEREZOVKA MRBM LAUNCH SITE	5336N 02526E	0168		153
[REDACTED]				
VSELYUB MRBM LAUNCH SITE 1	5346N 02543E	0168		151
[REDACTED]				
LIDA MRBM LAUNCH SITE 1	5347N 02521E	0168		40-C
[REDACTED]				
VSELYUB MRBM LAUNCH SITE 2	5348N 02546E	0168		151-A
[REDACTED]				

25X1

25X1

25X1

25X1

25X1

25X1

25X1

25X1

25X1

TOP SECRET

TOP SECRET

25X1

25X1

25X1

25X1

25X1

25X1

25X1

25X1

25X1

25X1

25X1

25X1

25X1

25X1

Target	Coordinates	WAC	Target Numbers	
			BE	NPIC
[REDACTED]			25X1	
LIDA MRBM COMPLEX SAM SITE A29-2	5354N 02514E	0168		40-E
LIDA MRBM LAUNCH SITE 2	5357N 02528E	0168		40-D
BARANOVICHI SAM SITE C05-2	5325N 02633E	0168		131-B
BARANOVICHI SAM SUPPORT FACILITY	5331N 02656E	0168		131-C
URECHYE MRBM LAUNCH SITE	5311N 02758E	0168		77-B
SLUTSK SAM SITE B36-2	5313N 02731E	0168		116
GRESK MRBM LAUNCH SITE 2	5317N 02741E	0168		116-A
MINSK SAM SITE A17-2	5345N 02738E	0168		46-G
MINSK SAM SITE A12-2	5349N 02745E	0168		46-L
MINSK SAM SITE B28-2	5354N 02710E	0168		46-O

TOP SECRET

25X1

TOP SECRET

NPIC/R-714/64

25X1

25X1

25X1

Target	Coordinates	WAC	Target Numbers	
			BE	NPIC
[REDACTED]			25X1	
MINSK SAM SUPPORT FACILITY 1	5354N 02740E	0168		46-F
[REDACTED]				
CHERNYAKHOVSK SAM SITE B21-3	5420N 02135E	0168		17-L1
[REDACTED]				
CHERNYAKHOVSK SAM SITE B21-2	5420N 02136E	0168		17-L
[REDACTED]				
KALININGRAD SAM SITE C14-2	5425N 02100E	0168		117-C
[REDACTED]				
ZNAMENSK MRBM LAUNCH SITE 1	5433N 02111E	0168		17-K
[REDACTED]				
ZNAMENSK MRBM LAUNCH SITE 2	5435N 02108E	0168		17-F
[REDACTED]				
KALININGRAD SAM SITE C11-3	5438N 02103E	0168		166
[REDACTED]				
KALININGRAD SAM SUPPORT FACILITY 2	5438N 02105E	0168		117
[REDACTED]				
GVARDEYSK MRBM LAUNCH SITE 1	5440N 02108E	0168		17-J1
[REDACTED]				
GVARDEYSK MRBM LAUNCH SITE 2	5445N 02109E	0168		17-J
[REDACTED]				

25X1

25X1

25X1

25X1

25X1

25X1

25X1

25X1

25X1

25X1

25X1

TOP SECRET

TOP SECRET

NPIC/R-714/64

25X1

25X1

25X1

25X1

25X1

25X1

25X1

25X1

25X1

25X1

25X1

25X1

Target	Coordinates	WAC	Target Numbers	
			BE	NPIC
[REDACTED]			25X1	
POLESSK SAM SITE A17A-3	5450N 02106E	0168		117-D
SLAVSK MRBM LAUNCH SITE 1	5459N 02137E	0168		17-H
[REDACTED]				
CHERNYAKHOVSK SAM SITE B16-2	5424N 02202E	0168		17-E
[REDACTED]				
DZERSK SAM SITE A10-3	5424N 02202E	0168		17-O
[REDACTED]				
CHERNYSHEVSKOYE SAM SITE A30-2	5438N 02243E	0168		141
[REDACTED]				
GUSEV MRBM LAUNCH SITE 1	5441N 02205E	0168		17-D
[REDACTED]				
GUSEV MRBM LAUNCH SITE 2	5444N 02204E	0168		17-C
[REDACTED]				
MARIJAMPOLE SAM SITE A16-2	5429N 02323E	0168		44-D
[REDACTED]				

TOP SECRET

25X1

TOP SECRET

NPIC/R-714/64

25X1

25X1

25X1

25X1

25X1

25X1

25X1

25X1

25X1

25X1

25X1

25X1

25X1

Target	Coordinates	WAC	Target Numbers	
			BE	NPIC
[REDACTED]			25X1	
KARMELAVA MRBM LAUNCH SITE	5457N 02406E	0168		29-E
[REDACTED]				
VSELYUB MRBM COMPLEX SAM SITE C02-2	5409N 02553E	0168		40-F
[REDACTED]				
VILNIUS SAM SITE A26-2	5438N 02502E	0168		79-D
[REDACTED]				
VILNIUS SAM SITE A08-2	5442N 02532E	0168		79-E
[REDACTED]				
VILNIUS SAM SITE A34-2	5448N 02512E	0168		79-I
[REDACTED]				
SMORGON IRBM LAUNCH SITE 1	5431N 02617E	0168		68-A
[REDACTED]				
SMORGON FIXED FIELD LAUNCH SITE	5434N 02621E	0168		68-E
[REDACTED]				
SMORGON IRBM LAUNCH SITE 3	5436N 02623E	0168		68-D
[REDACTED]				
POSTAVY MRBM COMPLEX SAM SITE C22-2	5454N 02626E	0168		178-B
[REDACTED]				
MINSK SAM SITE A01-2	5400N 02734E	0168		46-M
[REDACTED]				

TOP SECRET

25X1

TOP SECRET

25X1

25X1

25X1

25X1

25X1

25X1

25X1

25X1

25X1

25X1

25X1

25X1

25X1

Target	Coordinates	WAC	Target Numbers	
			BE	NPIC
[REDACTED]	[REDACTED]	[REDACTED]	25X1	[REDACTED]
SLAVSK MRBM LAUNCH SITE 2	5500N 02129E	0168	[REDACTED]	17-G
[REDACTED]	[REDACTED]	[REDACTED]	[REDACTED]	[REDACTED]
SOVETSK MRBM COMPLEX SAM SITE A06-3	5500N 02138E	0168	[REDACTED]	17-H1
[REDACTED]	[REDACTED]	[REDACTED]	[REDACTED]	[REDACTED]
NEMAN SAM SITE A24-3	5501N 02159E	0168	[REDACTED]	17-P
[REDACTED]	[REDACTED]	[REDACTED]	[REDACTED]	[REDACTED]
SOVETSK SAM SUPPORT FACILITY	5508N 02155E	0168	[REDACTED]	69-E
[REDACTED]	[REDACTED]	[REDACTED]	[REDACTED]	[REDACTED]
SOVETSK MRBM COMPLEX SAM SITE B01-3	5509N 02133E	0168	[REDACTED]	69-I
[REDACTED]	[REDACTED]	[REDACTED]	[REDACTED]	[REDACTED]
SOVETSK SAM SITE B32-2	5517N 02130E	0168	[REDACTED]	69-F
[REDACTED]	[REDACTED]	[REDACTED]	[REDACTED]	[REDACTED]
SOVETSK SAM SITE B32-3	5517N 02130E	0168	[REDACTED]	69-G
[REDACTED]	[REDACTED]	[REDACTED]	[REDACTED]	[REDACTED]
KLAIPEDA SAM SITE A17-2	5537N 02110E	0168	[REDACTED]	33-B
[REDACTED]	[REDACTED]	[REDACTED]	[REDACTED]	[REDACTED]
KLAIPEDA SAM SITE A17-3	5537N 02110E	0168	[REDACTED]	33-F
[REDACTED]	[REDACTED]	[REDACTED]	[REDACTED]	[REDACTED]

TOP SECRET

TOP SECRET

25X1

25X1

25X1

Target	Coordinates	WAC	Target Numbers	
			BE	NPIC
[REDACTED]			25X1	
PALANGA SAM SITE A03-2	5558N 02106E	0168		52-B
PALANGA SAM SITE A03-3	5559N 02106E	0168		52-A
SALANTAI MRBM LAUNCH SITE 1	5559N 02138E	0168		32-A
NEMAN MRBM LAUNCH SITE	5501N 02211E	0168		154
VIESVILE MRBM LAUNCH SITE	5501N 02223E	0168		17-I
TAURAGE MRBM LAUNCH SITE 3	5505N 02219E	0168		73-E
TAURAGE MRBM LAUNCH SITE 1	5510N 02220E	0168		73-F

25X1

25X1

25X1

25X1

25X1

25X1

25X1

25X1

TOP SECRET

25X1

TOP SECRET

Target	Coordinates	WAC	Target Numbers	
			BE	NPIC
[REDACTED]			25X1	
TAURAGE SAM SITE B04-2	5526N 02229E	0168	[REDACTED]	73-D
[REDACTED]				
KEDAINIAI SAM SITE A01-2	5519N 02359E	0168		30-D
[REDACTED]				
RASEINIAI SAM SITE A01-2	5527N 02308E	0168		65-B
[REDACTED]				
JONAVA MRBM LAUNCH SITE	5501N 02414E	0168		29-C
[REDACTED]				
JONAVA SAM SITE A15-2	5501N 02421E	0168		136
[REDACTED]				
GELVONAI FIXED FIELD MRBM LAUNCH SITE	5507N 02443E	0168		129-C
[REDACTED]				
VEPRIAI MRBM LAUNCH SITE	5508N 02438E	0168		129
[REDACTED]				
UKMERGE MRBM LAUNCH SITE	5511N 02442E	0168		129-A
[REDACTED]				

TOP SECRET

25X1

25X1

25X1

25X1

25X1

25X1

Target	Coordinates	WAC	Target Numbers	
			BE	NPIC
[REDACTED]			25X1	
UKMERGE SAM SITE A04-2	5521N 02453E	0168		129-B
[REDACTED]				
VILNIUS SAM SITE D02-2	5513N 02527E	0168		118
[REDACTED]				
POSTAVY MRBM COMPLEX SAM SITE C27-2	5507N 02614E	0168		178
[REDACTED]				
SIVTSY FIXED FIELD MRBM LAUNCH SITE	5509N 02652E	0168		58-G
[REDACTED]				
POSTAVY MRBM LAUNCH SITE 1	5509N 02654E	0168		58-D
[REDACTED]				
KOZYANY MRBM LAUNCH SITE	5520N 02651E	0168		134
[REDACTED]				
POSTAVY MRBM COMPLEX SAM SITE B34-2	5528N 02640E	0168		135
[REDACTED]				
POSTAVY MRBM LAUNCH SITE 2	5506N 02700E	0168		58-E
[REDACTED]				
KALININGRAD SAM SITE B28-2	5443N 01958E	0169		57-I
[REDACTED]				
KALININGRAD SAM SITE B21-3	5427N 02016E	0169		57-M1
[REDACTED]				

25X1

25X1

25X1

25X1

25X1

25X1

25X1

25X1

25X1

25X1

25X1

TOP SECRET

25X1

25X1

25X1

Target	Coordinates	WAC	Target Numbers	
			BE	NPIC
[REDACTED]	[REDACTED]	[REDACTED]	25X1	[REDACTED]
KALININGRAD SAM SITE C13-3	5428N 02059E	0169	[REDACTED]	57-J
[REDACTED]	[REDACTED]	[REDACTED]	[REDACTED]	[REDACTED]
KALININGRAD SAM SITE B21-2	5432N 02019E	0169	[REDACTED]	57-M
[REDACTED]	[REDACTED]	[REDACTED]	[REDACTED]	[REDACTED]
KALININGRAD SAM SITE A12-2	5440N 02038E	0169	[REDACTED]	57-Q
[REDACTED]	[REDACTED]	[REDACTED]	[REDACTED]	[REDACTED]
KALININGRAD SAM SUPPORT FACILITY 1	5444N 02004E	0169	[REDACTED]	57-N
[REDACTED]	[REDACTED]	[REDACTED]	[REDACTED]	[REDACTED]
KALININGRAD SAM SITE A06-2	5444N 02032E	0169	[REDACTED]	58-A
[REDACTED]	[REDACTED]	[REDACTED]	[REDACTED]	[REDACTED]
KALININGRAD SAM SITE B30-2	5450N 02002E	0169	[REDACTED]	57-G
[REDACTED]	[REDACTED]	[REDACTED]	[REDACTED]	[REDACTED]
KALININGRAD SUSP NAVAL MISSILE STORAGE	5450N 02028E	0169	[REDACTED]	57-S
[REDACTED]	[REDACTED]	[REDACTED]	[REDACTED]	[REDACTED]
KALININGRAD SAM SITE B02-2	5453N 02033E	0169	[REDACTED]	57-P
[REDACTED]	[REDACTED]	[REDACTED]	[REDACTED]	[REDACTED]
KALININGRAD SAM SITE B02-3	5453N 02033E	0169	[REDACTED]	57-P1
[REDACTED]	[REDACTED]	[REDACTED]	[REDACTED]	[REDACTED]
KALININGRAD SAM SITE C32-3	5456N 02002E	0169	[REDACTED]	57-A3
[REDACTED]	[REDACTED]	[REDACTED]	[REDACTED]	[REDACTED]

TOP SECRET

25X1
25X1
25X1
25X1
25X1
25X1
25X1
25X1
25X1
25X1
25X1
25X1
25X1
25X1
25X1
25X1

Target	Coordinates	WAC	Target Numbers	
			BE	NPIC
[REDACTED]			25X1	
NIKOLAYEVSK-NA-AMURE SAM SITE C14-2	5250N 14113E	0196		6-F
NIKOLAYEVSK-NA-AMURE SAM SUPPORT FACILITY	5307N 14052E	0196		6-C
NIKOLAYEVSK-NA-AMURE SAM SITE A02-2	5310N 14044E	0196		6-E
NIKOLAYEVSK-NA-AMURE SAM SITE B11-2	5303N 14114E	0196		6-D
SVOBODNYI ICBM COMPLEX SAM SITE B01-2	5207N 12817E	0198		13
ANTIPINSKOYE SAM ACTIVITY	5254N 11332E	0199		2-K
KHADABULAK SAM SUPPORT FACILITY	5043N 11607E	0202		6-E
KHADABULAK SAM SITE A07-2	5046N 11618E	0202		6-C
OLOVYANNAYA SAM SITE C03-2	5118N 11554E	0202		77-A
UKRAINA SAM SITE B15-2	5055N 12843E	0203		28-F
SVOBODNYI ICBM COMPLEX SAM SITE C29-2	5158N 12741E	0203		27-E

TOP SECRET

25X1

25X1

25X1

Target	Coordinates	WAC	Target Numbers	
			BE	NPIC
[REDACTED]	[REDACTED]	[REDACTED]	25X1	[REDACTED]
UKRAINA SAM SUPPORT FACILITY	5104N 12820E	0203	[REDACTED]	28-C
[REDACTED]	[REDACTED]	[REDACTED]	[REDACTED]	[REDACTED]
UKRAINA SAM SITE B08-2	5110N 12852E	0203	[REDACTED]	28-E
[REDACTED]	[REDACTED]	[REDACTED]	[REDACTED]	[REDACTED]
MALAYA SAZANKA SAM SUPPORT FACILITY	5115N 12803E	0203	[REDACTED]	16-A
[REDACTED]	[REDACTED]	[REDACTED]	[REDACTED]	[REDACTED]
UKRAINA SAM SITE C36-2	5125N 12829E	0203	[REDACTED]	28-B
[REDACTED]	[REDACTED]	[REDACTED]	[REDACTED]	[REDACTED]
MALAYA SAZANKA SAM SITE B36-2	5128N 12803E	0203	[REDACTED]	16-D
[REDACTED]	[REDACTED]	[REDACTED]	[REDACTED]	[REDACTED]
SVOBODNY ICBM COMPLEX SAM SITE B09-2	5153N 12845E	0203	[REDACTED]	27-G
[REDACTED]	[REDACTED]	[REDACTED]	[REDACTED]	[REDACTED]
KOMSOMOLSK-NA-AMURE SAM SITE B21-2	5023N 13654E	0204	[REDACTED]	13-P
[REDACTED]	[REDACTED]	[REDACTED]	[REDACTED]	[REDACTED]
KOMSOMOLSK-NA-AMURE SAM SITE B22-2	5025N 13653E	0204	[REDACTED]	13-Z
[REDACTED]	[REDACTED]	[REDACTED]	[REDACTED]	[REDACTED]
KOMSOMOLSK-NA-AMURE SAM SUPPORT FACILITY	5033N 13653E	0204	[REDACTED]	13-J
[REDACTED]	[REDACTED]	[REDACTED]	[REDACTED]	[REDACTED]
KOMSOMOLSK-NA-AMURE SAM SITE A33-2	5041N 13652E	0204	[REDACTED]	13-W
[REDACTED]	[REDACTED]	[REDACTED]	[REDACTED]	[REDACTED]
KOMSOMOLSK-NA-AMURE SAM SITE B14-2	5024N 13722E	0204	[REDACTED]	13-R
[REDACTED]	[REDACTED]	[REDACTED]	[REDACTED]	[REDACTED]
KOMSOMOLSK-NA-AMURE SAM SITE B04-2	5043N 13711E	0204	[REDACTED]	13-S
[REDACTED]	[REDACTED]	[REDACTED]	[REDACTED]	[REDACTED]

25X1

TOP SECRET

25X1

25X1

25X1

25X1

25X1

25X1

25X1

25X1

25X1

25X1

25X1

25X1

Target	Coordinates	WAC	Target Numbers	
			BE	NPIC
IVANO FRANKOVSK SAM SITE C16-2	4830N 02457E	0232	25X1	183-0
IVANO FRANKOVSK SAM SUPPORT FACILITY	4835N 02436E	0232		183-P
PARYSHCHE MRBM LAUNCH SITE	4838N 02442E	0232		183-I
NOVA VES MRBM LAUNCH SITE	4839N 02448E	0232		183-J
IVANO FRANKOVSK SAM SITE B23-2	4843N 02425E	0232		183-F
OTYNYA MRBM LAUNCH SITE	4847N 02450E	0232		244-D
DOLINA MRBM COMPLEX SAM SITE B18-2	4854N 02408E	0232		284
STRYY SAM SITE B18-2	4904N 02349E	0232		186-B

TOP SECRET

25X1

25X1

25X1

25X1

25X1

25X1

25X1

25X1

25X1

25X1

25X1

25X1

25X1

25X1

Target	Coordinates	WAC	Target Numbers	
			BE	NPIC
[REDACTED]			25X1	
BOLEKHOV MRBM LAUNCH SITE	4906N 02351E	0232		242-A
STRYY SAM SUPPORT FACILITY	4914N 02353E	0232		186-F
STRYY MRBM LAUNCH SITE	4916N 02343E	0232		186-E
DROGOBYCH SAM SITE A19-2	4917N 02330E	0232		249-B
MEDENITSA MRBM LAUNCH SITE	4922N 02345E	0232		249
DROGOBYCH MRBM LAUNCH SITE	4924N 02334E	0232		249-A
DROGOBYCH SAM SITE B33-2	4937N 02323E	0232		249-C
LVOV SAM SITE B21-2	4941N 02353E	0232		95-H
LVOV SAM SITE B29-2	4952N 02345E	0232		95-F

TOP SECRET

TOP SECRET

NPIC/R-714/64

25X1

25X1

25X1

25X1

25X1

25X1

25X1

25X1

25X1

25X1

25X1

Target	Coordinates	WAC	Target Numbers	
			BE	NPIC
[REDACTED]			25X1	
DOLINA MRBM LAUNCH SITE 1	4904N 02403E	0232		183-H
DOLINA MRBM LAUNCH SITE 2	4906N 02408E	0232		183-G
LVOV SAM SUPPORT FACILITY	4947N 02405E	0232		95-G
SOKAL MRBM LAUNCH SITE 3	5020N 02426E	0232		272-C
SOKAL MRBM LAUNCH SITE 1	5023N 02418E	0232		272
SOKAL MRBM LAUNCH SITE 2	5027N 02420E	0232		272-A
SOKAL SAM SITE B01-2	5040N 02417E	0232		259

TOP SECRET

25X1

TOP SECRET

25X1

25X1

25X1

25X1

25X1

25X1

25X1

25X1

25X1

25X1

25X1

25X1

Target	Coordinates	WAC	Target Numbers	
			BE	NPIC
[REDACTED]			25X1	
LUTSK MRBM COMPLEX SAM SITE B27-2	5047N 02444E	0232		282
[REDACTED]				
VLADIMIR-VOLYNSKIY MRBM LAUNCH SITE	5048N 02442E	0232		204-C
[REDACTED]				
VLADIMIR-VOLYNSKIY SAM SITE A04-2	5055N 02423E	0232		204-B
[REDACTED]				
KOVEL SAM SITE B13-2	5106N 02459E	0232		75-F
[REDACTED]				
KOVEL SAM SUPPORT FACILITY	5110N 02438E	0232		75-D
[REDACTED]				
KOVEL SAM SITE A24-2	5112N 02441E	0232		75-G
[REDACTED]				
KOVEL SAM SITE B29-2	5115N 02422E	0232		75-A
[REDACTED]				
KOVEL SAM SITE C35-2	5132N 02432E	0232		75-C
[REDACTED]				

TOP SECRET

TOP SECRET

NPIC/R-714/64

25X1

25X1

25X1

25X1

25X1

25X1

25X1

25X1

25X1

25X1

25X1

25X1

Target	Coordinates	WAC	Target Numbers	
			BE	NPIC
			25X1	
BREST MRBM LAUNCH SITE 1	5149N 02401E	0232		253-A
BREST MRBM LAUNCH SITE 2	5151N 02401E	0232		253-B
BREST SAM SITE C13-2	5151N 02419E	0232		253
IVANO FRANKOVSK SAM SITE B12-2	4849N 02506E	0233		98
CHERNOVTSY SAM SITE C01-2	4839N 02601E	0233		12-E
KAMENETS-PODOLSKIY SAM SITE A30-2	4844N 02625E	0233		23-C
CHERNOVTSY SAM SUPPORT FACILITY	4846N 02602E	0233		13-A
KAMENETS-PODOLSKIY MRBM LAUNCH SITE	4851N 02642E	0233		23-B

TOP SECRET

TOP SECRET

NPIC/R-714/64

25X1

25X1

25X1

25X1

25X1

25X1

25X1

25X1

25X1

25X1

25X1

25X1

Target	Coordinates	WAC	Target Numbers	
			BE	NPIC
[REDACTED]			25X1	
KAMENETS-PODOLSKIY MRBM COMPLEX SAM SITE A27-2	4852N 02648E	0233	[REDACTED]	116-A
[REDACTED]				
SKALA-PODOLSKAYA MRBM LAUNCH SITE 2	4853N 02603E	0233		23-E
[REDACTED]				
DUNAYEVTSY MRBM LAUNCH SITE	4855N 02659E	0233		116
[REDACTED]				
ZHMERINKA SAM SITE A19-2	4856N 02803E	0233		68-A
[REDACTED]				
BALTA MRBM LAUNCH SITE 2	4807N 02934E	0233		104
[REDACTED]				
GRANOV IRBM COMPLEX SAM SITE B12-2	4847N 02949E	0233		59-G
[REDACTED]				
GRANOV IRBM COMPLEX SAM SITE B25-2	4849N 02914E	0233		59-J
[REDACTED]				
GRANOV IRBM LAUNCH SITE 2	4849N 02929E	0233		59-F
[REDACTED]				

TOP SECRET

NPIC/R-714/64

25X1

25X1

25X1

25X1

25X1

25X1

25X1

25X1

25X1

25X1

25X1

25X1

25X1

Target	Coordinates	WAC	Target Numbers	
			BE	NPIC
GRANOV IRBM LAUNCH SITE 1	4856N 02930E	0233	25X1	59-B
[REDACTED]				
KALNIK IRBM LAUNCH SITE	4859N 02922E	0233		59-H
[REDACTED]				
UMAN SAM SUPPORT FACILITY	4843N 03017E	0233		59-E
[REDACTED]				
MOLODETSKOYE MRBM LAUNCH SITE	4853N 03027E	0233		59-A
[REDACTED]				
MANKOVKA MRBM LAUNCH SITE	4857N 03024E	0233		99
[REDACTED]				
CHORTKOV SAM SITE B36-2	4912N 02544E	0233		13-D
[REDACTED]				
YARMOLINTSY FIXED FIELD MRBM LAUNCH SITE	4912N 02646E	0233		66-B
[REDACTED]				
ZHMERINKA MRBM COMPLEX SAM SITE B28-2	4910N 02749E	0233		68-C
[REDACTED]				
DERAZHNYA MRBM LAUNCH SITE 1	4921N 02726E	0233		113
[REDACTED]				

TOP SECRET

TOP SECRET

NPIC/R-714/64

25X1

25X1

25X1

25X1

25X1

25X1

25X1

25X1

25X1

25X1

25X1

25X1

25X1

Target	Coordinates	WAC	Target Numbers	
			BE	NPIC
[REDACTED]			25X1	
KHMELNITSKIY MRBM LAUNCH SITE	4924N 02708E	0233	[REDACTED]	26-D
KHMELNITSKIY FIXED FIELD MRBM LAUNCH SITE	4925N 02706E	0233	[REDACTED]	26-E
DERAZHNYA MRBM LAUNCH SITE 2	4926N 02729E	0233	[REDACTED]	113-A
BERDICHEV SAM SITE C27-2	4953N 02759E	0233	[REDACTED]	3-E
ZHMERINKA MRBM LAUNCH SITE	4910N 02804E	0233	[REDACTED]	68-B
VINNITSA MRBM LAUNCH SITE	4917N 02820E	0233	[REDACTED]	64-E
BERDICHEV SAM SITE B23-2	4946N 02823E	0233	[REDACTED]	3-D
BERDICHEV SAM SUPPORT FACILITY	4950N 02824E	0233	[REDACTED]	3-F
KISHENTSY MRBM LAUNCH SITE	4900N 03013E	0233	[REDACTED]	99-A

25X1

TOP SECRET

TOP SECRET

NPIC/R-714/64

25X1

25X1

25X1

25X1

25X1

25X1

25X1

25X1

25X1

25X1

25X1

25X1

25X1

Target

Coordinates

WAC

Target Numbers

BE

NPIC

25X1

[Redacted]

BELAYA TSERKOV SAM SITE B14-2

4936N 03024E

0233

8-A

[Redacted]

BELAYA TSERKOV SAM SITE A07-2

4949N 03011E

0233

1-B

[Redacted]

BRODY MRBM COMPLEX SAM SITE B18-2

5003N 02506E

0233

5-D

[Redacted]

BRODY MRBM LAUNCH SITE 1

5006N 02512E

0233

5-F

[Redacted]

BRODY MRBM LAUNCH SITE 2

5013N 02505E

0233

5-B

[Redacted]

BERESTECHKO MRBM LAUNCH SITE

5020N 02505E

0233

5-C

[Redacted]

LUTSK SAM SUPPORT FACILITY

5045N 02509E

0233

37-D

[Redacted]

LUTSK MRBM LAUNCH SITE 1

5046N 02504E

0233

37-A

[Redacted]

[Redacted]

TOP SECRET

TOP SECRET

25X1

25X1

25X1

25X1

Target	Coordinates	WAC	Target Numbers	
			BE	NPIC
[REDACTED]			25X1	
LUTSK MRBM COMPLEX SAM SITE A08-2	5049N 02513E	0233		37-C
[REDACTED]				
LUTSK MRBM LAUNCH SITE 2	5050N 02503E	0233		37-B
[REDACTED]				
KIVERTSY MRBM LAUNCH SITE 1	5052N 02530E	0233		95-A
[REDACTED]				
KIVERTSY MRBM LAUNCH SITE 2	5057N 02536E	0233		95-B
[REDACTED]				
TROSTYANETS MRBM LAUNCH SITE 3	5058N 02539E	0233		95-C
[REDACTED]				
OSTROG MRBM LAUNCH SITE 1	5014N 02644E	0233		93
[REDACTED]				

TOP SECRET

TOP SECRET

NPIC/R-714/64

Target	Coordinates	WAC	Target Numbers	
			BE	NPIC
[REDACTED]	[REDACTED]	[REDACTED]	25X1	[REDACTED]
SLAVUTA FIXED FIELD MRBM LAUNCH SITE	5016N 02657E	0233	[REDACTED]	93-D
[REDACTED]	[REDACTED]	[REDACTED]	[REDACTED]	[REDACTED]
OSTROG MRBM LAUNCH SITE 2	5017N 02641E	0233	[REDACTED]	93-B
[REDACTED]	[REDACTED]	[REDACTED]	[REDACTED]	[REDACTED]
ROVNO SAM SITE B07-2	5044N 02634E	0233	[REDACTED]	49-G
[REDACTED]	[REDACTED]	[REDACTED]	[REDACTED]	[REDACTED]
OSTROG MRBM COMPLEX SAM SITE B12-2	5009N 02706E	0233	[REDACTED]	51-B
[REDACTED]	[REDACTED]	[REDACTED]	[REDACTED]	[REDACTED]
ZHITOMIR MRBM LAUNCH SITE 1	5004N 02816E	0233	[REDACTED]	100-A
[REDACTED]	[REDACTED]	[REDACTED]	[REDACTED]	[REDACTED]
BERDICHEV MRBM LAUNCH SITE	5005N 02822E	0233	[REDACTED]	100-B
[REDACTED]	[REDACTED]	[REDACTED]	[REDACTED]	[REDACTED]
ZHITOMIR MRBM LAUNCH SITE 2	5010N 02816E	0233	[REDACTED]	100
[REDACTED]	[REDACTED]	[REDACTED]	[REDACTED]	[REDACTED]
ZHITOMIR SAM SITE A20-2	5012N 02839E	0233	[REDACTED]	67-L
[REDACTED]	[REDACTED]	[REDACTED]	[REDACTED]	[REDACTED]

TOP SECRET

25X1

25X1

25X1

25X1

25X1

25X1

25X1

25X1

25X1

25X1

25X1

25X1

TOP SECRET

25X1

25X1

25X1

25X1

25X1

25X1

25X1

25X1

25X1

25X1

25X1

25X1

25X1

Target	Coordinates	WAC	Target Numbers	
			BE	NPIC
[REDACTED]			25X1	
ZHITOMIR SAM SITE A31-2	5016N 02837E	0233	[REDACTED]	67-K
[REDACTED]				
KOROSTEN SAM SITE C26-2	5051N 02800E	0233		33-A
[REDACTED]				
KOROSTEN MRBM LAUNCH SITE 1	5051N 02818E	0233		42-G
[REDACTED]				
KOROSTEN MRBM LAUNCH SITE 2	5052N 02830E	0233		33-C
[REDACTED]				
KIYEV SAM SITE B16-2	5015N 03036E	0233		29-F
[REDACTED]				
KIYEV SAM SITE B12-2	5018N 03058E	0233		29-J
[REDACTED]				
KIYEV SAM SUPPORT FACILITY	5019N 03024E	0233		29-V
[REDACTED]				
KIYEV SAM SITE A26-2	5026N 03015E	0233		29-H
[REDACTED]				
KIYEV SAM SITE B35-2	5037N 03024E	0233		29-I
[REDACTED]				
KIVERTSY MRBM COMPLEX SAM SITE A01-2	5104N 02534E	0233		95-D
[REDACTED]				

25X1

TOP SECRET

TOP SECRET

NPIC/R-714/64

25X1

25X1

25X1

Target	Coordinates	WAC	Target Numbers	
			BE	NPIC
[REDACTED]			25X1	
OLEVSK MRBM LAUNCH SITE 1	5108N 02759E	0233		42-E
BELOKOROVICHI MRBM COMPLEX SAM SITE B27-2	5109N 02743E	0233		80-C
KOROSTEN SAM SUPPORT FACILITY	5101N 02833E	0233		33-E
OLEVSK MRBM LAUNCH SITE 2	5110N 02802E	0233		42-B
LIPNIKI MRBM LAUNCH SITE	5112N 02826E	0233		117
OVRUCH MRBM LAUNCH SITE 1	5117N 02816E	0233		42-A
OVRUCH MRBM LAUNCH SITE 2	5118N 02810E	0233		102
OVRUCH SAM SITE B29-2	5124N 02824E	0233		42-F

25X1

25X1

25X1

25X1

25X1

25X1

25X1

25X1

25X1

25X1

TOP SECRET

TOP SECRET

25X1

25X1

25X1

25X1

25X1

25X1

25X1

25X1

25X1

25X1

25X1

25X1

25X1

25X1

25X1

Target	Coordinates	WAC	Target Numbers	
			BE	NPIC
[REDACTED]			25X1	
KONKOVICHI MRBM COMPLEX SAM SITE C19-2	5151N 02833E	0233		110-A
[REDACTED]				
YELSK MRBM COMPLEX SAM SITE A10-2	5143N 02927E	0233		110-B
[REDACTED]				
YELSK MRBM LAUNCH SITE 2	5147N 02918E	0233		42-D
[REDACTED]				
KROLEVETS SAM SITE A21-2	5129N 03320E	0233		106
[REDACTED]				
KROLEVETS SAM SITE B09-2	5133N 03344E	0233		106-B
[REDACTED]				
KROLEVETS IRBM LAUNCH SITE 1	5136N 03328E	0233		105
[REDACTED]				
KROLEVETS IRBM LAUNCH SITE 2	5140N 03329E	0233		105-B
[REDACTED]				
KROLEVETS SAM SITE B33-2	5144N 03311E	0233		105-C
[REDACTED]				
KROLEVETS SAM SITE B04-2	5149N 03338E	0233		105-A
[REDACTED]				
DNEPROPETROVSK SAM SITE C25-2	4817N 03424E	0234		7-G
[REDACTED]				

TOP SECRET

TOP SECRET

NPIC/R-714/64

25X1

25X1

25X1

25X1

25X1

25X1

25X1

25X1

25X1

25X1

25X1

25X1

25X1

25X1

Target	Coordinates	WAC	Target Numbers	
			BE	NPIC
[REDACTED]	[REDACTED]	[REDACTED]	25X1	[REDACTED]
DNEPROPETROVSK SAM SITE B24-2	4821N 03446E	0234	[REDACTED]	7-H
DNEPROPETROVSK SAM SUPPORT FACILITY	4823N 03458E	0234	[REDACTED]	7-J
VERKHOVTSEVO SAM SITE A01-2	4832N 03414E	0234	[REDACTED]	6-H
DNEPROPETROVSK SAM SITE B17-2	4817N 03506E	0234	[REDACTED]	7-F
DNEPROPETROVSK SAM SITE B11-2	4822N 03526E	0234	[REDACTED]	7-E
DNEPROPETROVSK SAM SITE B07-2	4836N 03525E	0234	[REDACTED]	7-I
POLTAVA SAM SITE B21-2	4924N 03422E	0234	[REDACTED]	31-C
POLTAVA SAM SITE A19-2	4930N 03431E	0234	[REDACTED]	31-F
POLTAVA SAM SITE B29-2	4939N 03408E	0234	[REDACTED]	58
AKHTYRKA MRBM LAUNCH SITE 2	5022N 03457E	0234	[REDACTED]	59
LEBEDIN IRBM LAUNCH SITE 1	5033N 03426E	0234	[REDACTED]	25-A

TOP SECRET

25X1

TOP SECRET

25X1
25X1

25X1

25X1

25X1

25X1

25X1

25X1

25X1

25X1

25X1

25X1

25X1

Target	Coordinates	WAC	Target Numbers	
			BE	NPIC
[REDACTED]			25X1	
LEBEDIN IRBM LAUNCH SITE 2	5035N 03424E	0234	[REDACTED]	25-B
[REDACTED]				
LEBEDIN IRBM LAUNCH SITE 3	5038N 03427E	0234		25-C
[REDACTED]				
KAPUSTIN YAR MTC SAM SITE B21-2	4833N 04553E	0235		10-D
[REDACTED]				
KAPUSTIN YAR MTC SAM SITE B30-2	4847N 04544E	0235		10-A
[REDACTED]				
KAPUSTIN YAR MISSILE STORAGE	4820N 04613E	0235		10-F1
[REDACTED]				
AKHTUBINSK SAM SITE A03-2	4822N 04613E	0235		10-C
[REDACTED]				
KAPUSTIN YAR LAUNCH COMPLEX G	4822N 04617E	0235		10-A8
[REDACTED]				
AKHTUBINSK SAM SITE A04-2	4824N 04615E	0235		10-F
[REDACTED]				
KAPUSTIN YAR LAUNCH COMPLEX D (SITE 1)	4828N 04618E	0235		10-A3
[REDACTED]				
KAPUSTIN YAR LAUNCH COMPLEX B	4841N 04616E	0235		10-A5
[REDACTED]				

25X1

TOP SECRET

25X1

25X1

25X1

25X1

25X1

25X1

25X1

25X1

25X1

25X1

25X1

25X1

25X1

25X1

Target	Coordinates	WAC	Target Numbers	
			BE	NPIC
[REDACTED]			25X1	
KAPUSTIN YAR LAUNCH COMPLEX A	4842N 04615E	0235		10-A4
KAPUSTIN YAR LAUNCH COMPLEX E (SITE 3)	4846N 04618E	0235		10-A6
KAMYSHIN SAM SITE B21-2	4950N 04515E	0235		8-G
KAMYSHIN SAM SUPPORT FACILITY	5003N 04521E	0235		8-B
KAMYSHIN SAM SITE A04-2	5013N 04533E	0235		8-F
SARATOV SAM SITE B18-2	5120N 04601E	0235		14-K
SARATOV SAM SITE C13-2	5121N 04628E	0235		14-N
SARATOV SAM SUPPORT FACILITY	5124N 04610E	0235		14-M
SARATOV SAM SITE B08-2	5136N 04628E	0235		14-L

TOP SECRET

25X1

25X1

25X1

25X1

25X1

25X1

25X1

25X1

25X1

25X1

25X1

25X1

25X1

25X1

Target	Coordinates	WAC	Target Numbers	
			BE	NPIC
VOLSK SAM SITE A17-0	5154N 04726E	0235	25X1	29
[REDACTED]				
AKTYUBINSK SAM SITE C17-2	4953N 05724E	0236		1-H
[REDACTED]				
DOLON SAM SITE C27-2	5027N 07831E	0238		36
[REDACTED]				
DOLON SAM SITE B30-2	5036N 07857E	0238		36-A
[REDACTED]				
AYAGUZ SAM SITE B03-2	4810N 08030E	0239		26
[REDACTED]				
DOLON SAM SITE B22-2	5023N 07902E	0239		3-E
[REDACTED]				
DOLON SAM SUPPORT FACILITY	5037N 07913E	0239		3-B
[REDACTED]				
DOLON SAM SITE A04-2	5038N 07917E	0239		3-A
[REDACTED]				
RUBTSOVSK SAM SITE B20-2	5120N 08106E	0239		4-B
[REDACTED]				
RUBTSOVSK SAM SUPPORT FACILITY	5129N 08108E	0239		4-C
[REDACTED]				
RUSTSOVSK SAM SITE A09-2	5131N 08126E	0239		4-D
[REDACTED]				

25X1

TOP SECRET

TOP SECRET

NPIC/R-714/64

25X1

25X1

25X1

Target	Coordinates	WAC	Target Numbers	
			BE	NPIC
[REDACTED]			25X1	
KARA-BABAU IRBM LAUNCH SITE 2	4431N 07758E	0244		30-A
[REDACTED]				
KARA-BABAU IRBM LAUNCH SITE 1	4432N 07746E	0244		30
[REDACTED]				
SARY-OZEK SAM SITE B36-2	4437N 07757E	0244		16
[REDACTED]				
USH-TOBE SAM SITE B19-2	4459N 07756E	0244		27
[REDACTED]				
SARY-OZEK SAM SITE A15-2	4421N 07800E	0244		11
[REDACTED]				
USH-TOBE SAM SITE A02-2	4523N 07801E	0244		13
[REDACTED]				
LEPSY SAM SITE C21-2	4552N 07843E	0244		31
[REDACTED]				
LEPSY SAM SITE A05-2	4614N 07857E	0244		12
[REDACTED]				
AK BALYK SAM SITE A10-2	4634N 07916E	0244		15
[REDACTED]				
AKTOGAY SAM SITE B02-2	4709N 07946E	0244		1-C
[REDACTED]				
AKTOGAY SAM SITE B02A-2	4710N 07947E	0244		1-D
[REDACTED]				

25X1

25X1

25X1

25X1

25X1

25X1

25X1

25X1

25X1

25X1

25X1

25X1

TOP SECRET

TOP SECRET

NPIC/R-714/64

25X1

25X1

25X1

25X1

25X1

25X1

25X1

25X1

25X1

25X1

25X1

25X1

25X1

25X1

Target	Coordinates	WAC	Target Numbers	
			BE	NPIC
[REDACTED]			25X1	
AYAGUZ SAM SITE A19-2	4747N 08022E	0244		2-A
SARY-SHAGAN AMM TEST CENTER SAM SITE B21-2	4559N 07231E	0245		34-B
SARY-SHAGAN AMM TEST CTR SAM TRAINING CENTER	4525N 07320E	0245		34-F
SARY-SHAGAN SAM SITE B19-2	4548N 07335E	0245		34-D
SARY-SHAGAN AMM TEST CENTER SAM SITE B04-2	4622N 07251E	0245		34-C
SARY-SHAGAN SAM SUPPORT FACILITY	4603N 07328E	0245		34-E
SARY-SHAGAN SAM SITE A26-2	4605N 07331E	0245		34-A
TYURATAM SAM SITE B21-2	4542N 06320E	0246		20
TYURATAM MSL TEST CENTER SAM SITE B21A-2	4542N 06320E	0246		20-A

TOP SECRET

TOP SECRET

NPIC/R-714/64

25X1

25X1

25X1

25X1

25X1

25X1

25X1

25X1

25X1

25X1

25X1

25X1

25X1

Target	Coordinates	WAC	Target Numbers	
			BE	NPIC
[REDACTED]			25X1	
TYURATAM SAM SITE B13-2	4548N 06343E	0246		24
TYURATAM MSL TEST CENTER SAM SITE B13B-2	4548N 06344E	0246		6-D
TYURATAM MSL TEST CENTER SAM SITE B13A-2	4548N 06344E	0246		24-A
TYURATAM SAM SITE B26-2	4551N 06302E	0246		23
TYURATAM MSL TEST CENTER SAM SITE B26B-2	4551N 06302E	0246		23-A
TYURATAM MSL TEST CENTER SAM SITE B26A-2	4551N 06303E	0246		23-B
[REDACTED]				
TYURATAM MTC SAM SUPPORT FACILITY	4553N 06325E	0246		26
TYURATAM ICBM LAUNCH COMPLEX E (SITE 6)	4558N 06312E	0246		6-F

TOP SECRET

TOP SECRET

25X1

25X1

25X1

Target	Coordinates	WAC	Target Numbers	
			BE	NPIC
[REDACTED]			25X1	
TYURATAM LAUNCH COMPLEX C (SITE 3)	4558N 06339E	0246	[REDACTED]	6-H
[REDACTED]				
TYURATAM MSL TEST CENTER SAM SITE B08B-2	4600N 06354E	0246		22-A
[REDACTED]				
TYURATAM MSL TEST CENTER SAM SITE B08A-2	4600N 06354E	0246		22-B
[REDACTED]				
TYURATAM SAM SITE B08-2	4600N 06355E	0246		22
[REDACTED]				
TYURATAM MSL TEST CENTER SAM SITE B32A-2	4603N 06314E	0246		21-A
[REDACTED]				
TYURATAM SAM SITE B32-2	4604N 06314E	0246		21
[REDACTED]				
TYURATAM MSL TEST CENTER SAM SITE B32B-2	4604N 06315E	0246		21-B
[REDACTED]				
TYURATAM SAM SITE B03-2	4609N 06336E	0246		25
[REDACTED]				
TYURATAM MSL TEST CENTER SAM SITE B03A-2	4609N 06336E	0246		25-A
[REDACTED]				
ASTRAKHAN SAM SITE A34-2	4628N 04757E	0248		1-H
[REDACTED]				

25X1

25X1

25X1

25X1

25X1

25X1

25X1

25X1

25X1

25X1

25X1

TOP SECRET

TOP SECRET

25X1

25X1

25X1

25X1

25X1

25X1

25X1

25X1

25X1

25X1

25X1

25X1

25X1

25X1

25X1

Target	Coordinates	WAC	Target Numbers	
			BE	NPIC
[REDACTED]	[REDACTED]	[REDACTED]	25X1	[REDACTED]
ASTRAKHAN SAM SITE A14-2	4614N 04811E	0248	[REDACTED]	1-I
ZAPOROZHYE SAM SITE B08-2	4752N 03524E	0249	[REDACTED]	47-L
CHERNOMORSKOYE SAM SITE B24-2	4523N 03229E	0250	[REDACTED]	122
CHERNOMORSKOYE SAM SITE A28-2	4530N 03240E	0250	[REDACTED]	92-A
CHERNOMORSKOYE POSS CRUISE MISSILE LAUNCH SITE	4531N 03241E	0250	[REDACTED]	92-C
KISHINEV SAM SITE B22-2	4649N 02838E	0250	[REDACTED]	39-B
KISHINEV SAM SUPPORT FACILITY	4657N 02852E	0250	[REDACTED]	39-C
ODESSA SAM SITE A19-2	4622N 03044E	0250	[REDACTED]	51-J
ODESSA SAM SITE A28-2	4628N 03029E	0250	[REDACTED]	51-L
ODESSA SAM SITE A05-2	4633N 03052E	0250	[REDACTED]	51-K
NIKOLAYEV SAM SITE B27-2	4656N 03144E	0250	[REDACTED]	46-H

TOP SECRET

TOP SECRET

25X1

25X1

Target	Coordinates	WAC	Target Numbers	
			BE	NPIC
[REDACTED]	[REDACTED]	[REDACTED]	25X1	[REDACTED]
BALTA SAM SUPPORT FACILITY	4744N 02957E	0250	[REDACTED]	4-F
[REDACTED]	[REDACTED]	[REDACTED]	[REDACTED]	[REDACTED]
KOTOVSK SAM SITE B11-2	4741N 03000E	0250	[REDACTED]	4-E
[REDACTED]	[REDACTED]	[REDACTED]	[REDACTED]	[REDACTED]
SEMENOVKA IRBM LAUNCH SITE 2	4753N 03057E	0250	[REDACTED]	110-E
[REDACTED]	[REDACTED]	[REDACTED]	[REDACTED]	[REDACTED]
KAMENNY MOST IRBM LAUNCH SITE	4758N 03053E	0250	[REDACTED]	110-C
[REDACTED]	[REDACTED]	[REDACTED]	[REDACTED]	[REDACTED]
SEMENOVKA IRBM LAUNCH SITE 1	4758N 03059E	0250	[REDACTED]	110-D
[REDACTED]	[REDACTED]	[REDACTED]	[REDACTED]	[REDACTED]
PERVOMAYSK SAM SITE B14-2	4750N 03111E	0250	[REDACTED]	110-A
[REDACTED]	[REDACTED]	[REDACTED]	[REDACTED]	[REDACTED]
ZAPOROZHYE SAM SITE B21-2	4736N 03459E	0250	[REDACTED]	109
[REDACTED]	[REDACTED]	[REDACTED]	[REDACTED]	[REDACTED]
BARANO-ORENBURGSKOYE MRBM LAUNCH SITE	4419N 13130E	0282	[REDACTED]	4-A
[REDACTED]	[REDACTED]	[REDACTED]	[REDACTED]	[REDACTED]
USSURIYSK SAM SITE B04-3	4400N 13211E	0282	[REDACTED]	111-A
[REDACTED]	[REDACTED]	[REDACTED]	[REDACTED]	[REDACTED]
KREMOVO MRBM LAUNCH SITE	4401N 13220E	0282	[REDACTED]	30-B1
[REDACTED]	[REDACTED]	[REDACTED]	[REDACTED]	[REDACTED]

25X1

TOP SECRET

TOP SECRET

NPIC/R-714/64

Target	Coordinates	WAC	Target Numbers	
			BE	NPIC
[REDACTED]	[REDACTED]	[REDACTED]	25X1	[REDACTED]
LYALICHI MRBM LAUNCH SITE	4402N 13226E	0282	[REDACTED]	30-B
[REDACTED]	[REDACTED]	[REDACTED]	[REDACTED]	[REDACTED]
USSURIYSK SAM SITE C07-3	4402N 13230E	0282	[REDACTED]	30-C
[REDACTED]	[REDACTED]	[REDACTED]	[REDACTED]	[REDACTED]
CHEMNIGOVKA SAM SITE A20-2	4410N 13232E	0282	[REDACTED]	48-D
[REDACTED]	[REDACTED]	[REDACTED]	[REDACTED]	[REDACTED]
CHEMNYSHEVKA SAM SITE A26-2	4411N 13305E	0282	[REDACTED]	48-E
[REDACTED]	[REDACTED]	[REDACTED]	[REDACTED]	[REDACTED]
USSURIYSK SAM SITE B08-3	4353N 13216E	0291	[REDACTED]	49-L
[REDACTED]	[REDACTED]	[REDACTED]	[REDACTED]	[REDACTED]
USSURIYSK SAM SITE C08-2	4354N 13226E	0291	[REDACTED]	49-M
[REDACTED]	[REDACTED]	[REDACTED]	[REDACTED]	[REDACTED]
NOVITSKOYE MRBM LAUNCH SITE	4301N 13317E	0291	[REDACTED]	39-H
[REDACTED]	[REDACTED]	[REDACTED]	[REDACTED]	[REDACTED]
SEVERNYY SUCHAN MRBM LAUNCH SITE	4310N 13320E	0291	[REDACTED]	39-I
[REDACTED]	[REDACTED]	[REDACTED]	[REDACTED]	[REDACTED]
SUCHAN MRBM COMPLEX SAM SITE B01-2	4317N 13320E	0291	[REDACTED]	39-G
[REDACTED]	[REDACTED]	[REDACTED]	[REDACTED]	[REDACTED]
OLGA SAM SUPPORT FACILITY 1	4346N 13519E	0291	[REDACTED]	24-D
[REDACTED]	[REDACTED]	[REDACTED]	[REDACTED]	[REDACTED]

TOP SECRET

TOP SECRET

NPIC/R-714/64

25X1

25X1

25X1

25X1

25X1

25X1

25X1

25X1

25X1

25X1

25X1

25X1

25X1

25X1

Target	Coordinates	WAC	Target Numbers	
			BE	NPIC
[REDACTED]	[REDACTED]	[REDACTED]	25X1	[REDACTED]
OLGA SAM SITE A05-2	4347N 13521E	0291	[REDACTED]	24-E
[REDACTED]	[REDACTED]	[REDACTED]	[REDACTED]	[REDACTED]
KRASNOVODSK SAM SITE A28-2	4001N 05248E	0326	[REDACTED]	2-A
[REDACTED]	[REDACTED]	[REDACTED]	[REDACTED]	[REDACTED]
KRASNOVODSK SAM SITE B01-2	4013N 05301E	0326	[REDACTED]	2-C
[REDACTED]	[REDACTED]	[REDACTED]	[REDACTED]	[REDACTED]
BURNOYE SAM SITE A36-2	4242N 07045E	0328	[REDACTED]	84
[REDACTED]	[REDACTED]	[REDACTED]	[REDACTED]	[REDACTED]
DZHAMBUL SAM SITE A25-2	4250N 07113E	0328	[REDACTED]	12-F
[REDACTED]	[REDACTED]	[REDACTED]	[REDACTED]	[REDACTED]
KARABALTY SAM SITE B29-2	4254N 07331E	0328	[REDACTED]	20-A
[REDACTED]	[REDACTED]	[REDACTED]	[REDACTED]	[REDACTED]
FRUNZE SAM SUPPORT FACILITY	4253N 07428E	0328	[REDACTED]	15-M
[REDACTED]	[REDACTED]	[REDACTED]	[REDACTED]	[REDACTED]
FRUNZE SAM SITE C28-2	4255N 07402E	0328	[REDACTED]	82
[REDACTED]	[REDACTED]	[REDACTED]	[REDACTED]	[REDACTED]
FRUNZE SAM SITE A33-2	4256N 07429E	0328	[REDACTED]	15-L
[REDACTED]	[REDACTED]	[REDACTED]	[REDACTED]	[REDACTED]
DZHAMBUL SAM SITE B07-2	4300N 07138E	0328	[REDACTED]	12-E
[REDACTED]	[REDACTED]	[REDACTED]	[REDACTED]	[REDACTED]
LUGOVOYE SAM SITE C28-2	4300N 07204E	0328	[REDACTED]	83
[REDACTED]	[REDACTED]	[REDACTED]	[REDACTED]	[REDACTED]

TOP SECRET

25X1

TOP SECRET

NPIC/R-714/64

25X1

25X1

25X1

Target	Coordinates	WAC	Target Numbers	
			BE	NPIC
LUGOVOYE SAM SITE A29-2	4300N 07231E	0328	25X1	20-B
[REDACTED]				
LUGOVOYE SAM SITE B06-2	4306N 07302E	0328		20-C
[REDACTED]				
ALMA-ATA SAM SUPPORT FACILITY	4322N 07654E	0329		1-Q
[REDACTED]				
ALMA-ATA SAM SITE B31-2	4323N 07636E	0329		1-J
[REDACTED]				
NEBIT DAG SAM SUPPORT FACILITY	3928N 05419E	0338		12-B
[REDACTED]				
KRASNOVODSK SAM SITE A20-2	3953N 05256E	0339		18
[REDACTED]				
<u>AIR INSTALLATIONS</u>				
TANYURER AIRFIELD	6451N 17424E	0074		4
[REDACTED]				
PETROZAVODSK SEAPLANE STATION	6148N 03422E	0102		15-C
[REDACTED]				
MAYSIONVARA AIRFIELD	6217N 03225E	0102		19-A
[REDACTED]				
CIRAVA AIRFIELD	5644N 02121E	0152		16
[REDACTED]				

25X1

25X1

25X1

25X1

25X1

25X1

25X1

25X1

25X1

25X1

25X1

25X1

TOP SECRET

TOP SECRET

25X1

25X1

25X1

25X1

25X1

25X1

25X1

25X1

25X1

25X1

25X1

25X1

25X1

25X1

Target	Coordinates	WAC	Target Numbers	
			BE	NPIC
[REDACTED]			25X1	
JELGAVA/TERVETE AIRFIELD	5628N 02326E	0153		132
[REDACTED]				
TUKUMS AIRFIELD	5657N 02313E	0153		82
[REDACTED]				
ANDREAPOL AIRFIELD	5639N 03219E	0153		2
[REDACTED]				
LIEPAS AIRFIELD	5723N 02530E	0153		119
[REDACTED]				
VOLOKOLAMSK AIRFIELD	5606N 03552E	0154		67
[REDACTED]				
VOLODARSK AIRFIELD	5614N 04310E	0154		65
[REDACTED]				
KHOTILOVO AIRFIELD	5743N 03407E	0154		22
[REDACTED]				
CHELYABINSK AIRFIELD	5512N 06121E	0164		3-F
[REDACTED]				
TOTSKOYE AIRFIELD	5229N 05247E	0165		29-D
[REDACTED]				
CHUCHKOVO AIRFIELD	5414N 04130E	0166		43-A
[REDACTED]				

TOP SECRET

TOP SECRET

NPIC/R-714/64

25X1

25X1

25X1

25X1

25X1

25X1

25X1

25X1

25X1

25X1

25X1

25X1

25X1

Target	Coordinates	WAC	Target Numbers	
			BE	NPIC
[REDACTED]	[REDACTED]	[REDACTED]	25X1	[REDACTED]
OLSUFYEVO AIRFIELD	5336N 03342E	0167	[REDACTED]	131
[REDACTED]	[REDACTED]	[REDACTED]	[REDACTED]	[REDACTED]
VYAZMA AIRFIELD	5509N 03423E	0167	[REDACTED]	85
[REDACTED]	[REDACTED]	[REDACTED]	[REDACTED]	[REDACTED]
MOSCOW/MONINO AIRFIELD	5550N 03810E	0167	[REDACTED]	46-J
[REDACTED]	[REDACTED]	[REDACTED]	[REDACTED]	[REDACTED]
KOBRIN AIRFIELD	5214N 02422E	0168	[REDACTED]	34
[REDACTED]	[REDACTED]	[REDACTED]	[REDACTED]	[REDACTED]
LUNINETS AIRFIELD NORTH	5216N 02647E	0168	[REDACTED]	42
[REDACTED]	[REDACTED]	[REDACTED]	[REDACTED]	[REDACTED]
SLUTSK AREA, AIRFIELD	5259N 02726E	0168	[REDACTED]	67-C
[REDACTED]	[REDACTED]	[REDACTED]	[REDACTED]	[REDACTED]
LUNNA AIRFIELD	5328N 02418E	0168	[REDACTED]	175
[REDACTED]	[REDACTED]	[REDACTED]	[REDACTED]	[REDACTED]
GRODNO AIRFIELD SOUTHEAST	5336N 02401E	0168	[REDACTED]	22-A
[REDACTED]	[REDACTED]	[REDACTED]	[REDACTED]	[REDACTED]
BARANOVICHI AIRFIELD WEST	5304N 02546E	0168	[REDACTED]	3-F
[REDACTED]	[REDACTED]	[REDACTED]	[REDACTED]	[REDACTED]
DYATLOVO AIRFIELD	5331N 02517E	0168	[REDACTED]	152-A
[REDACTED]	[REDACTED]	[REDACTED]	[REDACTED]	[REDACTED]

TOP SECRET

25X1

TOP SECRET

NPIC/R-714/64

25X1

25X1

25X1

25X1

25X1

25X1

25X1

25X1

25X1

25X1

25X1

25X1

25X1

25X1

25X1

Target

Coordinates

WAC

Target Numbers

BE

NPIC

25X1

[Redacted]

ZHELUDOK AIRFIELD

5336N 02500E 0168

95

[Redacted]

GORODEYA AREA, AIRFIELD

5319N 02634E 0168

173

[Redacted]

POLESSK AIRFIELD

5450N 02107E 0168

56

[Redacted]

PABRADE AIRFIELD

5503N 02554E 0168

148

[Redacted]

DAUGAVPILS AIRFIELD NORTHEAST

5557N 02640E 0168

18-D

[Redacted]

KALININGRAD/LUGOVOYE AIRFIELD

5441N 02039E 0169

57-E

[Redacted]

MARIENGOE AIRFIELD

5452N 02011E 0169

83

[Redacted]

BORZYA AIRFIELD

5022N 11627E 0202

3-B

[Redacted]

POZDEYEVKA AIRFIELD

5035N 12852E 0203

21

[Redacted]

CHERNOVTSY AIRFIELD NORTHWEST

4823N 02546E 0233

12-D

[Redacted]

TOP SECRET

TOP SECRET

25X1

25X1

25X1

25X1

25X1

25X1

25X1

25X1

25X1

25X1

25X1

25X1

25X1

25X1

Target	Coordinates	WAC	Target Numbers	
			BE	NPIC
[REDACTED]			25X1	
KRASILOV AIRFIELD	4939N 02655E	0233		34
[REDACTED]				
BORODYANKA AIRFIELD	5040N 02956E	0233		126
[REDACTED]				
POLTAVA AIRFIELD	4937N 03430E	0234		31
[REDACTED]				
LEBEDIN AIRFIELD	5033N 03430E	0234		25
[REDACTED]				
KAPUSTIN YAR AIRFIELD	4840N 04544E	0235		9-A
[REDACTED]				
SARATOV AIRFIELD WEST	5132N 04551E	0235		14-G
[REDACTED]				
ALGA AIRFIELD	4952N 05722E	0236		18-A
[REDACTED]				
SEMIYARSKOYE AIRFIELD	5044N 07833E	0238		13
[REDACTED]				
DOLON AIRFIELD SOUTHWEST	5016N 07906E	0239		30
[REDACTED]				
CHELKAR AIRFIELD	4750N 05936E	0246		3
[REDACTED]				

25X1

TOP SECRET

TOP SECRET

25X1

25X1

Target	Coordinates	WAC	Target Numbers	
			BE	NPIC
			25X1	
FORT SHEVCHENKO AIRFIELD	4435N 05020E	0248		3-A
KRASNY KUT AIRFIELD	4431N 13250E	0282		21
CHERNYSHEVKA AIRFIELD	4410N 13305E	0282		8
NOVOROSSIYA AIRFIELD	4321N 13233E	0291		21
MAYKHE AIRFIELD	4325N 13225E	0291		12
ZALIV VLADIMIRA SEAPLANE STATION	4353N 13531E	0291		46-A
BEKDASH AIRFIELD	4132N 05237E	0326		1-A
KOKAND AREA, AIRFIELD	4022N 07103E	0328		33-C
TOKTOGUL AIRFIELD	4150N 07251E	0328		43
FRUNZE AIRFIELD NORTHWEST	4254N 07431E	0328		15-G

25X1

TOP SECRET

TOP SECRET

NPIC/R-714/64

25X1

25X1

25X1

Target	Coordinates	WAC	Target Numbers	
			BE	NPIC
CHATKUL AIRFIELD [REDACTED]	4258N 07425E	0328	25X1	63
PRZHEVALSK AIRFIELD [REDACTED]	4231N 07824E	0329		8-A
ALMA-ATA AIRFIELD [REDACTED]	4320N 07701E	0329		1-G
NEBIT DAG AIRFIELD [REDACTED]	3928N 05421E	0338		12

25X1

25X1

25X1

25X1

25X2

TOP SECRET

25X1

Approved For Release 2002/11/15 : CIA-RDP78B04560A002700010046-9

Next 1 Page(s) In Document Exempt

25X2

Approved For Release 2002/11/15 : CIA-RDP78B04560A002700010046-9

Approved For Release 2002/11/15 : CIA-RDP78B04560A002700010046-9

TOP SECRET

NPIC/R-714/64

Target

Coordinates

WAC

Target Numbers

BE

NPIC

MILITARY INSTALLATIONS

PECHENGA ARMY BARRACKS KAAKKIRI LAKE

6930N 03119E

0051

25X1

20-I

ANADYR CANTONMENT AREA LENINKA

6444N 17741E

0075

2-K

TOP SECRET

Approved For Release 2002/11/15 : CIA-RDP78B04560A002700010046-9

25X1

25X1

25X1

25X2

25X1

25X1

25X1

TOP SECRET

NPIC/R-714/64

25X1

25X1

25X1

25X1

25X1

25X1

25X1

25X1

25X1

25X1

25X1

25X1

25X1

25X1

Target	Coordinates	WAC	Target Numbers	
			BE	NPIC
[REDACTED]			25X1	
PRIEKULE ARMY BARRACKS NORTHEAST	5627N 02137E	0152		10
[REDACTED]				
RIGA ARMY AMMUNITION DEPOT CEKULI	5656N 02424E	0153		63-I
[REDACTED]				
RIGA BARRACKS AND MANEUVER AREA ROPAZI	5706N 02422E	0153		63-G
[REDACTED]				
RZHEV ORDNANCE DEPOT AND BARRACKS	5616N 03418E	0154		50-A
[REDACTED]				
SOLNECHNOGORSK AREA, MILITARY TRAINING AREA	5612N 03703E	0154		57-A
[REDACTED]				
KUZHENKINO AIR DEPOT	5741N 03358E	0154		4-A
[REDACTED]				
VYSHNIY VOLOCHEK ARMY BARRACKS EAST	5735N 03434E	0154		69-A
[REDACTED]				
GLAZOV REGIONAL MILITARY STORAGE INSTALLATION	5751N 05317E	0155		2-C
[REDACTED]				
TOTSKOYE ARMY BARRACKS NORTHWEST	5232N 05249E	0165		29-C
[REDACTED]				

TOP SECRET

TOP SECRET

NPIC/R-714/64

25X1

25X1

25X1

25X1

25X1

25X1

25X1

25X1

25X1

25X1

25X1

25X1

25X1

Target	Coordinates	WAC	Target Numbers	
			BE	NPIC
[REDACTED]			25X1	
PENZA AIR FORCE DEPOT LEONIDOVKA	5307N 04515E	0166		17-D
[REDACTED]				
SUROVATIKHA REGIONAL MILITARY STORAGE INSTLN	5543N 04354E	0166		50-C
[REDACTED]				
SMOLENSK AIR DEPOT	5447N 03154E	0167		77-B
[REDACTED]				
KOZELSK ARMY BARRACKS	5402N 03546E	0167		137-A
[REDACTED]				
ALABIND ARMY BARRACKS AND TRAINING CENTER	5532N 03657E	0167		1
[REDACTED]				
KUBINKA ARMY BARRACKS AND MANEUVER AREA	5533N 03641E	0167		34-B
[REDACTED]				
BREST, ARMY BARRACKS AREA	5204N 02345E	0168		14-N
[REDACTED]				
PRUZHANY MILITARY BARRACKS SLOBODKA	5231N 02431E	0168		61-A
[REDACTED]				
BARANDVICHY AIR DEPOT LONG RANGE	5258N 02546E	0168		3-E
[REDACTED]				

TOP SECRET

TOP SECRET

NPIC/R-714/64

25X1

25X1

25X1

25X1

25X1

25X1

25X1

25X1

25X1

25X1

25X1

25X1

25X1

Target	Coordinates	WAC	Target Numbers	
			BE	NPIC
[REDACTED]			25X1	
URECHYE ARMY BARRACKS SOUTHEAST	5256N 02754E	0168		77-A
MYSHANKA ARMY BARRACKS	5210N 02855E	0168		104
ZNAMENSK, MILITARY STORAGE AREA	5437N 02119E	0168		96-B
GVARDEYSK ARMY BARRACKS NORTHEAST	5438N 02105E	0168		24-A
GUSEV ARMY BARRACKS MAYSKOYE RD	5438N 02213E	0168		23-A
PABRADE ARMY BARRACKS	5459N 02546E	0168		148-A
SAGRATIONOVSK, ARMY BARRACKS AND AMMO DEPOT	5425N 02031E	0169		4
KORNEVO ARMY BARRACKS	5427N 02019E	0169		57-Y
GVARDEYSK KALININGRAD TRAINING AREA	5433N 02043E	0169		57-X

25X1

TOP SECRET

TOP SECRET

25X1

25X1

25X1

25X1

25X1

25X1

25X1

25X1

25X1

25X1

25X1

25X1

Target	Coordinates	WAC	Target Numbers	
			BE	NPIC
[REDACTED]			25X1	
KALININGRAD ZEYERA AIR DEPOT	5443N 02010E	0169		57-W
[REDACTED]				
KALININGRAD, MILITARY TRAINING AREA	5445N 02017E	0169		59-C
[REDACTED]				
KALININGRAD ARMY BARRACKS BALLIT	5445N 02030E	0169		57-V
[REDACTED]				
KHADABULAK ARMY BARRACKS	5038N 11618E	0202		6-D
[REDACTED]				
TSUGOL PROBABLE MILITARY BARRACKS AREA	5103N 11538E	0202		16-A
[REDACTED]				
LYUBOML ARMY BARRACKS	5112N 02402E	0232		238-B
[REDACTED]				
VAPNYARKA ARMY BARRACKS TULCHIN SOUTHWEST	4833N 02843E	0233		61-A
[REDACTED]				
BELAYA TSERKOV ARMY BARRACKS NORTHWEST	4950N 03004E	0233		1-D
[REDACTED]				
ZHITOMIR ARMY BARRACKS NORTHWEST	5017N 02837E	0233		67-C
[REDACTED]				

TOP SECRET

25X1

25X1

25X1

25X1

25X1

25X1

25X1

25X1

25X1

25X1

25X1

25X2

25X1

Target	Coordinates	WAC	Target Numbers	
			BE	NPIC
[REDACTED]			25X1	
KOROSTEN ARMY BARRACKS UZH	5056N 02839E	0233		33-F
[REDACTED]				
KIYEV, MILITARY TRAINING AREA NORTH	5036N 03025E	0233		30-F
[REDACTED]				
PEREYASLAV-KHMELNITSKIY, MIL MANEUVER AREA	5001N 03115E	0233		114
[REDACTED]				
SERGEYEVKA AREA, MILITARY INSTALLATION	4416N 13138E	0282		74
[REDACTED]				
SMOLYANINOVO ARMY BARRACKS	4318N 13228E	0291		38-A
[REDACTED]				
DZHAMBUL TRAINING AREA	4253N 07126E	0328		12-A
[REDACTED]				

TOP SECRET

NPIC/R-714/64

25X1
25X1

Target	Coordinates	WAC	Target Numbers	
			BE	NPIC
			25X1	
ELECTRONICS/COMMUNICATIONS				
CHOKURDAKH AREA, HF COMMUNICATIONS SITE [REDACTED]	7039N 14749E	0067		2-D
ANADYR, HF RADIO COMMUNICATIONS SITE [REDACTED]	6449N 17751E	0075		2-M
LAYA AREA, COMMUNICATIONS SITE [REDACTED]	6424N 04019E	0092		19
PETROZAVODSK MOON NVG STATION NORTH SLAVE [REDACTED]	6145N 03341E	0102		15-N
KONOVALOVO AREA, POSSIBLE ELECTRONICS SITE [REDACTED]	5720N 09913E	0127		9
MAGADAN, POSSIBLE THICK EIGHT DF STATION U/C [REDACTED]	5936N 15049E	0131		1-K
UKA/PESCHANYI MISSILE TRACKING STATION [REDACTED]	5756N 16201E	0132		17
SOLNECHNOGORSK AREA, COMMUNICATIONS INSTLN [REDACTED]	5612N 03652E	0154		57-C
PUSHKINO COMMUNICATIONS SITE [REDACTED]	5603N 03755E	0154		111-A

25X1

TOP SECRET

TOP SECRET

NPIC/R-714/64

25X1

25X1

25X1

25X1

25X1

25X1

25X1

25X1

25X1

25X1

25X1

25X1

25X1

25X1

Target	Coordinates	WAC	Target Numbers	
			BE	NPIC
SOLNECHNOGORSK AREA, COMMUNICATIONS INSTLN [REDACTED]	5605N 03706E	0154	25X1	57-B
BORDVICH I EARLY WARNING RADAR SITE [REDACTED]	5826N 03355E	0154		128
SERPUKHOV, RADIOPHYSICAL STATION [REDACTED]	5449N 03740E	0167		74-B
NIKOLSKOYE AREA, COMMUNICATIONS SITE [REDACTED]	5557N 03627E	0167		141
SERPUKHOV, COMMUNICATIONS SITE [REDACTED]	5504N 03740E	0167		74-D
PODOLSK AREA, COMMUNICATIONS SITE [REDACTED]	5517N 03733E	0167		70-C
PODOLSK KRUG DF SITE KLIMOVSK [REDACTED]	5523N 03728E	0167		71-E
PODOLSK RADIO STATION AND KRUG SITE VLASYEVO [REDACTED]	5528N 03722E	0167		70-D
GOLITSYNO AREA COMMO RECEIVING INSTALLATION [REDACTED]	5535N 03702E	0167		15-C
KRYUKOVO AREA, COMMUNICATIONS SITE [REDACTED]	5559N 03707E	0167		93-A
SLONIM VLF STATION [REDACTED]	5308N 02523E	0168		66-C

25X1

TOP SECRET

TOP SECRET

25X1

25X1

25X1

25X1

25X1

25X1

25X1

25X1

25X1

25X1

25X1

25X1

25X1

25X1

Target	Coordinates	WAC	Target Numbers	
			BE	NPIC
[REDACTED]			25X1	
VILEYKA AREA GOLIATH VLF COMMUNICATIONS SITE	5428N 02647E	0168	[REDACTED]	155
[REDACTED]				
OYEK AREA, KRUG SITE	5235N 10432E	0200	[REDACTED]	21
[REDACTED]				
KRASNOYE HIGH FREQUENCY RADIO STATION	4954N 02440E	0232	[REDACTED]	95-I
[REDACTED]				
LUTSK AREA, COMMUNICATIONS STATION	5037N 02535E	0233	[REDACTED]	37-G
[REDACTED]				
KIYEV, RADIO TRANSMITTING STATION	5029N 03041E	0233	[REDACTED]	29-U
[REDACTED]				
BOSTABAN AREA, ELECTRONICS INSTALLATION	4959N 06129E	0237	[REDACTED]	17
[REDACTED]				
DZHAKSY, PROBABLE INSTRUMENTATION SITE	5154N 06720E	0237	[REDACTED]	18
[REDACTED]				
SEMIPALATINSK, HF COMMO RECEIVING STATION	5044N 07837E	0238	[REDACTED]	13-B
[REDACTED]				
SARY-SHAGAN, POSSIBLE MICROWAVE STATION	4456N 07019E	0245	[REDACTED]	67
[REDACTED]				
SARY-SHAGAN, POSSIBLE MICROWAVE STATION	4559N 07149E	0245	[REDACTED]	52
[REDACTED]				

25X1

TOP SECRET

TOP SECRET

NPIC/R-714/64

25X1

25X1

25X1

Target	Coordinates	WAC	Target Numbers	
			BE	NPIC
[REDACTED]			25X1	
SARY-SHAGAN, POSSIBLE MICROWAVE STATION	4559N 07159E	0245		51
SARY-SHAGAN INSTRUMENTATION SITE 3	4538N 07236E	0245		40
SARY SHAGAN, MICROWAVE STATION	4548N 07243E	0245		53
SARY-SHAGAN INSTRUMENTATION SITE 4	4557N 07213E	0245		41
SARY-SHAGAN HEN ROOST ANTENNAS (RADAR SITE 2)	4556N 07338E	0245		2-D
SARY-SHAGAN INSTRUMENTATION SITE 6	4614N 07050E	0245		28
SARY-SHAGAN INSTRUMENTATION SITE 7	4636N 07050E	0245		27

25X1

25X1

25X1

25X1

25X1

25X1

25X1

25X1

25X1

TOP SECRET

TOP SECRET

NPIC/R-714/64

25X1

25X1

25X1

25X1

25X1

25X1

25X1

25X1

25X1

25X1

25X1

25X1

Target	Coordinates	WAC	Target Numbers	
			BE	NPIC
[REDACTED]			25X1	
SARY-SHAGAN INSTRUMENTATION SITE 8 [REDACTED]	4655N 07050E	0245		26
SARY-SHAGAN, POSSIBLE MICROWAVE STATION [REDACTED]	4628N 07102E	0245		61
SARY-SHAGAN INSTRUMENTATION SITE 11 [REDACTED]	4641N 07238E	0245		44
SARY-SHAGAN HEN HOUSE ANTENNA (RADAR SITE 1) [REDACTED]	4600N 07339E	0245		2-C
DZHAMBUL AREA, POSSIBLE COMMUNICATIONS SITE [REDACTED]	4255N 07118E	0328		12-H
CHU AREA, PROBABLE COMMUNICATIONS SITE [REDACTED]	4337N 07416E	0328		62-A
INDUSTRY [REDACTED]				
INTA, MINING COMPLEX [REDACTED]	6602N 06008E	0093		2-A
UST-TASKAN, MINING AREA [REDACTED]	6241N 15048E	0123		7

TOP SECRET

TOP SECRET

NPIC/R-714/64

25X1

25X1

25X1

25X1

25X1

25X1

25X1

25X1

25X1

25X1

25X1

25X1

25X1

25X1

Target	Coordinates	WAC	Target Numbers	
			BE	NPIC
[REDACTED]			25X1	
RIGA AREA PROCESSING PLANT [REDACTED]	5705N 02430E	0153		63-H
DZERZHINSK CHEMICAL PLANT RULON 148 [REDACTED]	5616N 04338E	0154		12-E
DZERZHINSK, INDUSTRIAL INSTALLATION [REDACTED]	5617N 04336E	0154		12-G
YOSHKAR-OLA OPTICAL PLANT KAGANOVICH 297 [REDACTED]	5638N 04752E	0155		15-M
VYATSKIYE POLYANY ARMAMENTS PLANT 367 [REDACTED]	5614N 05104E	0155		17-C
KASEVO PROCESSING PLANT [REDACTED]	5606N 05415E	0155		26
KIROVO-CHEPETSK CHEMICAL PLANT [REDACTED]	5833N 05000E	0155		5-F
PERVOURALSK COPPER COMBINE SREDNO URALSK [REDACTED]	5652N 05954E	0156		41-B
POLEVSKOY CHEMICAL PLANT [REDACTED]	5628N 06011E	0156		20
VERKHNYAYA PYSHMA ELECTROLYTIC COPPER PLANT [REDACTED]	5658N 06035E	0156		26-B
PERM MUNITIONS & CHEMICAL COMBINE K KIROV 98 [REDACTED]	5801N 05554E	0156		16-B

TOP SECRET

25X1

TOP SECRET

25X1

25X1

25X1

25X1

25X1

25X1

25X1

25X1

25X1

25X1

25X1

25X1

25X1

25X1

25X1

25X1

Target

Coordinates

WAC

Target Numbers

BE

NPIC

25X1

[REDACTED]

NOVO-KUZNETSK METALLURGICAL COMBINE W SIBERIA

5354N 08715E

0161

33

[REDACTED]

BELOVO ZINC PLANT

5426N 08618E

0161

5-B

[REDACTED]

YURGA ARMAMENT PLANT 75

5544N 08454E

0161

17-A

[REDACTED]

KURGANOVKA, MINING AREA

5535N 08610E

0161

19

[REDACTED]

UST KATAV MUNITIONS AND RR CAR PLANT 13

5456N 05810E

0164

21

[REDACTED]

IMANGULOVO AREA, MINING & PROCESSING FACILITY

5419N 05927E

0164

49

[REDACTED]

KUYBYSHEV EXPLOSIVES PLANT

5318N 05018E

0165

18-0

[REDACTED]

STERLITAMAK AREA, EXPLOSIVES PLANT

5340N 05557E

0165

27-F

[REDACTED]

KAZAN OPTICAL INSTRUMENT PLANT DERBYSHKI

5553N 04914E

0165

14-F

[REDACTED]

BONDYUZHSKIY CHEMICAL PLANT KARPOV

5553N 05220E

0165

35

[REDACTED]

MUROM CHEMICAL PLANT MORDOVSHCHIKOVO

5532N 04211E

0166

15-C

[REDACTED]

TOP SECRET

TOP SECRET

NPIC/R-714/64

25X1

25X1

25X1

25X1

25X1

25X1

25X1

25X1

25X1

25X1

25X1

25X1

Target	Coordinates	WAC	Target Numbers	
			BE	NPIC
[REDACTED]	[REDACTED]	[REDACTED]	25X1	[REDACTED]
BRYANSK AMMO & AGRL MACHINE PLANT SELTSO 121 [REDACTED]	5323N 03407E	0167	[REDACTED]	73
TSEMENTNY, CEMENT PLANT [REDACTED]	5327N 03424E	0167	[REDACTED]	146
ALEKSIN CHEMICAL COMBINE 100 [REDACTED]	5430N 03702E	0167	[REDACTED]	2
STUPINO METALLURGICAL PLANT [REDACTED]	5454N 03804E	0167	[REDACTED]	135
KEDAINIAI CHEMICAL PLANT [REDACTED]	5516N 02401E	0168	[REDACTED]	30-B
KAZANOVO AREA, MINING ACTIVITY [REDACTED]	5140N 11535E	0202	[REDACTED]	15
PADALI AMMUNITION PLANT ELBAN [REDACTED]	5006N 13629E	0204	[REDACTED]	4
[REDACTED]	[REDACTED]	[REDACTED]	[REDACTED]	[REDACTED]
DOLINA AREA, OIL FIELD [REDACTED]	4900N 02357E	0232	[REDACTED]	242
KALUSH AREA, POSSIBLE LOX FACILITY [REDACTED]	4902N 02421E	0232	[REDACTED]	252

TOP SECRET

25X1

TOP SECRET

NPIC/R-714/64

25X1

25X1

25X1

25X1

25X1

25X1

25X1

25X1

25X1

25X1

25X1

25X1

25X1

25X1

Target	Coordinates	WAC	Target Numbers	
			BE	NPIC
[REDACTED]	[REDACTED]	[REDACTED]	25X1	[REDACTED]
KALUSH, INDUSTRIAL INSTALLATION	4902N 02421E	0232	[REDACTED]	252-A
[REDACTED]	[REDACTED]	[REDACTED]	[REDACTED]	[REDACTED]
ZOLOCHEV INDUSTRIAL INSTALLATION	4955N 02438E	0232	[REDACTED]	81-A
[REDACTED]	[REDACTED]	[REDACTED]	[REDACTED]	[REDACTED]
BRATUSHANY AREA, PROCESSING PLANT	4807N 02723E	0233	[REDACTED]	128
[REDACTED]	[REDACTED]	[REDACTED]	[REDACTED]	[REDACTED]
PYATIKHATKI AREA, MINING ACTIVITY	4828N 03402E	0233	[REDACTED]	74
[REDACTED]	[REDACTED]	[REDACTED]	[REDACTED]	[REDACTED]
KREMENCHUG, INDUSTRIAL INSTALLATION U/C	4910N 03327E	0233	[REDACTED]	35-F
[REDACTED]	[REDACTED]	[REDACTED]	[REDACTED]	[REDACTED]
KIYEV AIRCRAFT ASSEMBLY PLANT 473	5027N 03024E	0233	[REDACTED]	29-D
[REDACTED]	[REDACTED]	[REDACTED]	[REDACTED]	[REDACTED]
SUMY SUPERPHOSPHATE PLANT	5053N 03452E	0234	[REDACTED]	43-C
[REDACTED]	[REDACTED]	[REDACTED]	[REDACTED]	[REDACTED]
BALAKOVO SYNTHETIC FIBER COMBINE	5157N 04747E	0235	[REDACTED]	41-A
[REDACTED]	[REDACTED]	[REDACTED]	[REDACTED]	[REDACTED]
KARAZHAL, MINING COMPLEX	4802N 07049E	0238	[REDACTED]	27-B
[REDACTED]	[REDACTED]	[REDACTED]	[REDACTED]	[REDACTED]
ASTRAKHAN POSSIBLE ORE PROCESSING PLANT	4627N 04757E	0248	[REDACTED]	1-L
[REDACTED]	[REDACTED]	[REDACTED]	[REDACTED]	[REDACTED]

TOP SECRET

TOP SECRET

NPIC/R-714/64

25X1

25X1

25X1

25X1

25X1

25X1

25X2

25X1

25X1

25X1

25X1

25X1

25X1

Target	Coordinates	WAC	Target Numbers	
			BE	NPIC
[REDACTED]			25X1	
ALEKSANDROVKA AREA, HEAVY FABRICATION INDUSTRY [REDACTED]	4619N 03039E	0250		99
VANNOVSKIY PETROLEUM REFINERY [REDACTED]	4025N 07131E	0328		31
FERGANA PETROLEUM REFINERY [REDACTED]	4027N 07147E	0328		14-B
[REDACTED]				
TASHKUMYR, MINING ACTIVITY [REDACTED]	4123N 07214E	0328		86
CHAYEK, MINING AREA [REDACTED]	4135N 07423E	0328		57
KARABALTY AREA, PROCESSING PLANT [REDACTED]	4250N 07342E	0328		71
CHULAK-TAU, PHOSPHATE MINING [REDACTED]	4309N 07030E	0328		44
CHULAK-TAU AREA, MINING ACTIVITY [REDACTED]	4321N 07010E	0328		44-A

TOP SECRET

TOP SECRET

25X1

25X1

25X1

25X1

25X1

25X1

25X1

25X1

25X1

25X1

25X1

25X1

25X1

25X1

Target	Coordinates	WAC	Target Numbers	
			BE	NPIC
<u>BASIC SERVICES</u>			25X1	
USSUNA AREA, HYDRO POWER PLANT	6229N 03340E	0102		37
VERKHNIY-TAGIL THERMAL POWER PLANT GRES	5722N 05927E	0156		31
SVERDLOVSK THERMAL PWR PLT SREDNE URALSK GRES	5700N 06028E	0156		34
KALTAN THERMAL POWER PLANT YUZHNO KUZBASS GRES	5331N 08716E	0161		14-P
MYSKI THERMAL POWER PLANT TOMUSINSKAYA GRES	5347N 08736E	0161		21-A
ARGAYASH HEAT AND POWER PLANT TETS	5538N 06047E	0164		6
AGEYEVO AREA, THERMAL POWER PLANT	5408N 03628E	0167		120
BEREZA THERMAL POWER PLANT GRES	5228N 02511E	0168		6-C
DOBROTVDOR THERMAL POWER PLANT GRES	5013N 02423E	0232		239
ZHARTAS THERMAL POWER PLANT TOPAR KARGRES 2	4931N 07248E	0238		34-A

TOP SECRET

TOP SECRET

NPIC/R-714/64

25X1

25X1

25X1

25X1

25X1

25X1

25X1

25X1

25X1

25X1

25X1

Target	Coordinates	WAC	Target Numbers	
			BE	NPIC
ASTRAKHAN AREA, TRANSLOADING POINT	4627N 04757E	0248	25X1	1-J
DUBOSSARY HYDRO POWER PLANT GES DNIESTER	4717N 02906E	0250		106
UCH-KURGAN HYDRO POWER PLANT GES	4111N 07210E	0328		68
<u>PORTS AND HARBORS</u>				
BAUTINO PORT FACILITIES	4432N 05016E	0248		15
MYS MELOVOY PORT FACILITY	4338N 05110E	0326		12-A
<u>RESEARCH AND DEVELOPMENT</u>				
SOLNECHNOGORSK AREA, VEHICLE TEST TRACKS	5620N 03715E	0154		57-D
KASLI RESEARCH INSTITUTE SUNGUL	5559N 06043E	0164		12-A
FRYAZINO SCIENTIFIC RESEARCH INST & PLT 160	5557N 03803E	0167		14

25X1

TOP SECRET

25X1

25X1

25X1

25X1

25X1

25X1

25X1

25X1

25X1

25X1

25X1

25X1

25X1

25X1

25X1

Target	Coordinates	WAC	Target Numbers	
			BE	NPIC
			25X1	
<u>STORAGE</u>				
PALATKA STORAGE AREA	6008N 15101E	0123		9
ATKA AREA, AMMUNITION STORAGE	6054N 15148E	0123		10
MAGADAN AREA, EXPLOSIVES STORAGE	5929N 15052E	0131		1-D
TORPETS AMMUNITION DEPOT NORTHEAST	5631N 03142E	0153		123-A
RZHEV AMMUNITION DEPOT MONCHALOVO	5615N 03408E	0154		50-B
KIRZHACH, STORAGE AREA	5606N 03845E	0154		112
KOVROV AMMUNITION DEPOT SOUTH	5610N 04126E	0154		30-D
KOKHMA STORAGE AREA	5657N 04107E	0154		19-G
BOLOGOYE AMMUNITION DEPOT KUZHENKINO	5744N 03358E	0154		4-B
BEREZAYKA AREA, EXPLOSIVES STORAGE	5758N 03353E	0154		129
BRUSOVO, EXPLOSIVES STORAGE	5754N 03527E	0154		110

TOP SECRET

NPIC/R-714/64

25X1

25X1

25X1

25X1

25X1

25X1

25X1

25X1

25X1

25X1

25X1

25X1

25X1

25X1

Target	Coordinates	WAC	Target Numbers	
			BE	NPIC
VOLGA, STORAGE AREA	5758N 03824E	0154	25X1	106
[REDACTED]				
ROSTOV, STORAGE AREA	5712N 03924E	0154		124
[REDACTED]				
NEREKHTA AMMUNITION DEPOT BURMAKINO	5727N 04018E	0154		71
[REDACTED]				
BALKI AMMUNITION DEPOT NORTH-NORTHWEST	5638N 04402E	0155		31
[REDACTED]				
YOSHKAR-OLA AMMUNITION DEPOT MITKINO	5640N 04738E	0155		15
[REDACTED]				
VYATSKIYE POLYANY AREA, STORAGE	5617N 05134E	0155		17-B
[REDACTED]				
AGRYZ AMMUNITION DEPOT NORTH-NORTHEAST	5635N 05304E	0155		22
[REDACTED]				
KOTELNICH AMMUNITION DEPOT ISTOBENSK SOUTH	5820N 04846E	0155		6-A
[REDACTED]				
SVERDLOVSK PETROLEUM STORAGE ISTOK	5647N 06046E	0156		26-X
[REDACTED]				
VERKH-NEYVINSKIY AREA, PROBABLE STORAGE AREA	5709N 06009E	0156		30-G
[REDACTED]				
NIZHNIY TAGIL AMMUNITION DEPOT	5758N 06007E	0156		17-J
[REDACTED]				

TOP SECRET

25X1

TOP SECRET

25X1

25X1

25X1

25X1

25X1

25X1

25X1

25X1

25X1

25X1

25X1

25X1

25X1

25X1

25X1

25X1

Target	Coordinates	WAC	Target Numbers	
			BE	NPIC
PERM, AMMUNITION STORAGE AREA	5805N 05605E	0156	25X1	16-M
ZHUKOVKA AMMUNITION DEPOT SERGINO SOUTH	5601N 09144E	0159		11
NIZHNIY INGASH AMMUNITION DEPOT SULEMKA	5612N 09624E	0159		13
BELEBEY AMMUNITION DEPOT SOUTH	5405N 05407E	0165		3-C
KAZAN AMMUNITION DEPOT VYSOKAYA GORA	5554N 04916E	0165		14-R
MAZANOVKA AREA, AMMUNITION STORAGE	5230N 04407E	0166		57
SKRYABINO AMMUNITION DEPOT (KOLYSH)	5246N 04434E	0166		30
PENZA PETROLEUM STORAGE SELIKSA	5313N 04512E	0166		17-E
CHUCHKOVO AMMUNITION DEPOT	5422N 04119E	0166		43
ALATYR ORDNANCE DEPOT	5450N 04633E	0166		1
OREKHOVO-ZUYEVO, STORAGE AREA	5552N 03907E	0166		60

TOP SECRET

NPIC/R-714/64

25X1

25X1

25X1

25X1

25X1

25X1

25X1

25X1

25X1

25X1

25X1

25X1

25X1

25X1

25X1

25X1

Target	Coordinates	WAC	Target Numbers	
			BE	NPIC
[REDACTED]			25X1	
MELENKI, AMMUNITION STORAGE	5526N 04133E	0166		46
[REDACTED]				
DOBRYATINO AMMUNITION DEPOT RAILROAD STATION	5530N 04119E	0166		56
[REDACTED]				
MUROM MUNITIONS DEPOT	5531N 04158E	0166		15-B
[REDACTED]				
POCHEP AREA, STORAGE	5252N 03329E	0167		118
[REDACTED]				
KRICHEV, STORAGE AREA	5344N 03150E	0167		33-A
[REDACTED]				
SELTSO AREA, STORAGE	5328N 03357E	0167		145
[REDACTED]				
KARACHEV AMMUNITION DEPOT NORTH	5309N 03457E	0167		24
[REDACTED]				
BUDA AREA, EXPLOSIVES STORAGE	5350N 03505E	0167		130
[REDACTED]				
MTSENSK AREA, POSSIBLE EXPLOSIVES STORAGE	5313N 03625E	0167		113-A
[REDACTED]				
UZLOVAYA PETROLEUM PRODUCT STORAGE NORTHWEST	5401N 03802E	0167		132
[REDACTED]				
MOZHAYSK AMMUNITION DEPOT	5528N 03603E	0167		60-A
[REDACTED]				
ZVENIGOROD SUPPLY DEPOT	5538N 03649E	0167		90
[REDACTED]				

TOP SECRET

TOP SECRET

25X1

25X1

25X1

25X1

25X1

25X1

25X1

25X1

25X1

25X1

25X1

25X1

25X1

25X1

Target	Coordinates	WAC	Target Numbers	
			BE	NPIC
[REDACTED]			25X1	
ISTRA AREA, POSSIBLE PROPELLANT STORAGE	5559N 03632E	0167		20-A
[REDACTED]				
MOSCOW ORDNANCE DEPOT	5551N 03743E	0167		4-A
[REDACTED]				
ORANCHITSY PETROLEUM STORAGE	5227N 02430E	0168		99
[REDACTED]				
BEREZA AMMUNITION DEPOT BRONNAYA GORA	5237N 02504E	0168		97
[REDACTED]				
MINSK AMMUNITION DEPOT SOUTHEAST	5347N 02741E	0168		46-J
[REDACTED]				
KALININGRAD AMMUNITION DEPOT LADUSHKIN	5435N 02012E	0169		57-Z
[REDACTED]				
KALININGRAD AREA, STORAGE AREA	5445N 02007E	0169		57-H
[REDACTED]				
AGA AMMUNITION DEPOT RAZ 71	5105N 11511E	0202		79
[REDACTED]				
BABSTOVO AREA, AMMUNITION STORAGE	4811N 13226E	0203		2-A
[REDACTED]				
TOMICHI, STORAGE AREA	5047N 12815E	0203		88
[REDACTED]				

TOP SECRET

TOP SECRET

NPIC/R-714/64

25X1

25X1

25X1

Target	Coordinates	WAC	Target Numbers	
			BE	NPIC
[REDACTED]			25X1	
TOMICHI, STORAGE AREA	5047N 12817E	0203		88-A
[REDACTED]				
ZAVITINSK AMMUNITION DEPOT	5009N 12926E	0203		31-D
[REDACTED]				
SVOBODNYI, STORAGE AREA	5123N 12803E	0203		27-C
[REDACTED]				
KOMSOMOLSK-NA-AMURE, STORAGE AREA	5025N 13653E	0204		13-U
[REDACTED]				
KOMSOMOLSK-NA-AMURE AMMO DEPOT BAM RR NORTH	5035N 13655E	0204		13-T
[REDACTED]				
IVANO FRANKOVSK AREA, STORAGE AREA	4850N 02444E	0232		183-R
[REDACTED]				
LVOV AMMUNITION DEPOT NORTHWEST	4953N 02357E	0232		95-E
[REDACTED]				
KOVEL AMMUNITION DEPOT CHERKASSY VOLYNSKIYE	5114N 02437E	0232		75-E
[REDACTED]				
UMAN AREA, EXPLOSIVE STORAGE	4845N 03002E	0233		59-I
[REDACTED]				
KHMELNITSKIY AMMUNITION DEPOT GRECHANY	4927N 02653E	0233		26-C
[REDACTED]				

25X1

25X1

25X1

25X1

25X1

25X1

25X1

25X1

25X1

25X1

25X1

TOP SECRET

TOP SECRET

NPIC/R-714/64

25X1

25X1

25X1

25X1

25X1

25X1

25X1

25X1

25X1

25X1

25X1

25X1

25X1

25X1

25X1

Target	Coordinates	WAC	Target Numbers	
			BE	NPIC
[REDACTED]			25X1	
SHEPETOVKA AMMUNITION DEPOT NORTHWEST	5015N 02658E	0233	[REDACTED]	51-C
[REDACTED]				
ROVNO AREA, EXPLOSIVES STORAGE	5041N 02615E	0233		49-D
[REDACTED]				
CHUDNOV AREA, STORAGE AREA	5001N 02807E	0233		67-I
[REDACTED]				
ZHITOMIR AREA, STORAGE AREA	5020N 02824E	0233		67-B
[REDACTED]				
KIYEV AREA, STORAGE AREA	5031N 03019E	0233		29-R
[REDACTED]				
KEGICHEVKA ORDNANCE DEPOT TERRITORIUM PUG	4916N 03545E	0234		14
[REDACTED]				
SOL-ILETSK PETROLEUM STORAGE	5109N 05459E	0236		8-A
[REDACTED]				
SLOBODKA AMMUNITION DEPOT KOLBASNA	4746N 02913E	0250		98
[REDACTED]				
RETTIKHOVKA ORDNANCE DEPOT	4409N 13245E	0282		41
[REDACTED]				
SPASSK-DALNIY AMMUNITION DEPOT VOSKRESENKA	4431N 13239E	0282		48-G
[REDACTED]				
ARSENYEV AMMUNITION DEPOT EAST	4409N 13319E	0282		44-C
[REDACTED]				

TOP SECRET

TOP SECRET

NPIC/R-714/64

25X1

25X1

25X1

Target	Coordinates	WAC	Target Numbers	
			BE	NPIC
			25X1	
ARSENYEV ORDNANCE DEPOT SYSOYEVKA	4410N 13321E	0282		44-B
RAZDOLNOYE, AMMUNITION STORAGE	4328N 13200E	0291		31-B
<u>URBAN COMPLEXES</u>				
SEVERODVINSK COMPLEX	6434N 03950E	0092		7
ARKHANGELSK COMPLEX	6433N 04032E	0092		1
SYKTYVKAR COMPLEX	6140N 05050E	0101		5-A
PETROZAVODSK COMPLEX	6147N 03422E	0102		15
MIRONOVO COMPLEX	5606N 09936E	0127		11
BRATSK COMPLEX	5618N 10147E	0127		1
VENTSPILS COMPLEX	5724N 02134E	0152		8-A
RIGA COMPLEX	5658N 02408E	0153		63
ZAGORSK COMPLEX	5618N 03808E	0154		73

25X1

25X1

25X1

25X1

25X1

25X1

25X1

25X1

25X1

25X1

25X1

25X1

TOP SECRET

TOP SECRET

25X1

25X1

25X1

25X1

25X1

25X1

25X1

25X1

25X1

25X1

25X1

25X1

25X1

25X1

Target	Coordinates	WAC	Target Numbers	
			BE	NPIC
[REDACTED]			25X1	
VLADIMIR COMPLEX	5610N 04025E	0154		63
[REDACTED]				
DZERZHINSK COMPLEX	5615N 04332E	0154		12
[REDACTED]				
BALAKHNA COMPLEX	5629N 04337E	0154		86
[REDACTED]				
VYSHNIY VOLOCHEK COMPLEX	5732N 03435E	0154		69
[REDACTED]				
BOLOGOYE COMPLEX	5753N 03403E	0154		4
[REDACTED]				
UGLICH COMPLEX	5732N 03819E	0154		77
[REDACTED]				
YAROSLAVL COMPLEX	5736N 03952E	0154		70
[REDACTED]				
IVANOVO COMPLEX	5700N 04058E	0154		19-A
[REDACTED]				
KOSTROMA COMPLEX	5746N 04056E	0154		29
[REDACTED]				
RYBINSK COMPLEX	5803N 03851E	0154		52
[REDACTED]				

TOP SECRET

TOP SECRET

NPIC/R-714/64

25X1

25X1

25X1

Target	Coordinates	WAC	Target Numbers	
			BE	NPIC
[REDACTED]	[REDACTED]	[REDACTED]	25X1	[REDACTED]
CHEREPOVETS COMPLEX	5907N 03755E	0154	[REDACTED]	8
[REDACTED]	[REDACTED]	[REDACTED]	[REDACTED]	[REDACTED]
CHEBOKSARY COMPLEX	5609N 04715E	0155	[REDACTED]	1
[REDACTED]	[REDACTED]	[REDACTED]	[REDACTED]	[REDACTED]
YOSHKAR-OLA COMPLEX	5638N 04753E	0155	[REDACTED]	15-A
[REDACTED]	[REDACTED]	[REDACTED]	[REDACTED]	[REDACTED]
IZHEVSK COMPLEX	5651N 05312E	0155	[REDACTED]	3
[REDACTED]	[REDACTED]	[REDACTED]	[REDACTED]	[REDACTED]
KIROV COMPLEX	5835N 04939E	0155	[REDACTED]	5
[REDACTED]	[REDACTED]	[REDACTED]	[REDACTED]	[REDACTED]
PERVOURALSK COMPLEX	5655N 05957E	0156	[REDACTED]	43
[REDACTED]	[REDACTED]	[REDACTED]	[REDACTED]	[REDACTED]
VERKHNIY UFALEY COMPLEX	5603N 06015E	0156	[REDACTED]	32-A
[REDACTED]	[REDACTED]	[REDACTED]	[REDACTED]	[REDACTED]
SYERDLOVSK COMPLEX	5650N 06036E	0156	[REDACTED]	26
[REDACTED]	[REDACTED]	[REDACTED]	[REDACTED]	[REDACTED]
KUNGUR COMPLEX	5726N 05658E	0156	[REDACTED]	14
[REDACTED]	[REDACTED]	[REDACTED]	[REDACTED]	[REDACTED]
NEVYANSK COMPLEX	5729N 06013E	0156	[REDACTED]	73
[REDACTED]	[REDACTED]	[REDACTED]	[REDACTED]	[REDACTED]
NIZHNIY TAGIL COMPLEX	5755N 06000E	0156	[REDACTED]	17
[REDACTED]	[REDACTED]	[REDACTED]	[REDACTED]	[REDACTED]

25X1

25X1

25X1

25X1

25X1

25X1

25X1

25X1

25X1

25X1

25X1

TOP SECRET

25X1

TOP SECRET

25X1

25X1

25X1

Target	Coordinates	WAC	Target Numbers	
			BE	NPIC
[REDACTED]			25X1	
KRASNOKAMSK COMPLEX	5804N 05545E	0156		12
[REDACTED]				
PERM COMPLEX	5800N 05615E	0156		16
[REDACTED]				
LYSVA COMPLEX	5806N 05748E	0156		68-A
[REDACTED]				
KUSHVA COMPLEX	5817N 05945E	0156		72
[REDACTED]				
ISHIM COMPLEX	5606N 06930E	0157		4-A
[REDACTED]				
TOMSK COMPLEX	5630N 08456E	0158		6
[REDACTED]				
ANZHERO-SUDZHENSK COMPLEX	5605N 08601E	0158		7
[REDACTED]				
ASINO COMPLEX	5700N 08609E	0158		1
[REDACTED]				
KRASNOYARSK COMPLEX	5601N 09256E	0159		7
[REDACTED]				
NIZHNEUDINSK COMPLEX	5454N 09903E	0160		2
[REDACTED]				
TULUN COMPLEX	5433N 10034E	0160		4-A
[REDACTED]				

25X1

TOP SECRET

TOP SECRET

NPIC/R-714/64

25X1

25X1

25X1

25X1

25X1

25X1

25X1

25X1

25X1

25X1

25X1

25X1

25X1

25X1

25X1

Target	Coordinates	WAC	Target Numbers	
			BE	NPIC
[REDACTED]	[REDACTED]	[REDACTED]	25X1	[REDACTED]
PROKOPYEVSK/KISELEVSK COMPLEX [REDACTED]	5355N 08645E	0161	[REDACTED]	12
NOVO-KUZNETSK COMPLEX [REDACTED]	5346N 08706E	0161	[REDACTED]	14
LENINSK-KUZNETSKIY COMPLEX [REDACTED]	5439N 08610E	0161	[REDACTED]	32
KEMEROVO COMPLEX [REDACTED]	5521N 08604E	0161	[REDACTED]	10
PETROPAVLOVSK COMPLEX [REDACTED]	5452N 06907E	0163	[REDACTED]	7
OMSK COMPLEX [REDACTED]	5500N 07323E	0163	[REDACTED]	5
BELORETSK COMPLEX [REDACTED]	5358N 05825E	0164	[REDACTED]	27
MAGNITOGORSK COMPLEX [REDACTED]	5324N 05905E	0164	[REDACTED]	15
MIASS COMPLEX [REDACTED]	5459N 06006E	0164	[REDACTED]	16-A
ZLATOUST COMPLEX [REDACTED]	5511N 05941E	0164	[REDACTED]	22
KYSHTYM COMPLEX [REDACTED]	5543N 06033E	0164	[REDACTED]	12
CHELYABINSK COMPLEX [REDACTED]	5510N 06125E	0164	[REDACTED]	3

TOP SECRET

25X1

TOP SECRET

25X1

25X1

25X1

25X1

25X1

25X1

25X1

25X1

25X1

25X1

25X1

25X1

25X1

25X1

25X1

Target	Coordinates	WAC	Target Numbers	
			BE	NPIC
[Redacted]			25X1	
SYZRAN COMPLEX	5309N 04827E	0165		28
UFA COMPLEX	5443N 05558E	0165		30
KAZAN COMPLEX	5547N 04908E	0165		14
VOLSK COMPLEX	5202N 04723E	0166		33
PENZA COMPLEX	5312N 04501E	0166		17-A
RYAZAN COMPLEX	5437N 03944E	0166		20
MUROM COMPLEX	5534N 04203E	0166		15
OREL COMPLEX	5258N 03605E	0167		65-B
BRYANSK COMPLEX	5315N 03422E	0167		8
SMOLENSK COMPLEX	5447N 03203E	0167		77

TOP SECRET

TOP SECRET

NPIC/R-714/64

25X1

25X1

25X1

Target	Coordinates	WAC	Target Numbers	
			BE	NPIC
			25X1	
KALUGA COMPLEX	5431N 03616E	0167		22
TULA COMPLEX	5412N 03737E	0167		83
SERPUKHOV COMPLEX	5455N 03725E	0167		74
SAFONOVO COMPLEX	5506N 03314E	0167		144
PODOLSK COMPLEX	5526N 03734E	0167		70
MOSCOW COMPLEX	5545N 03735E	0167		46
KOLOMNA COMPLEX	5505N 03847E	0167		30
RAMENSKOYE COMPLEX	5534N 03813E	0167		71
ELEKTROSTAL COMPLEX	5547N 03827E	0167		12
GRODNO COMPLEX	5341N 02350E	0168		22
KAUNAS COMPLEX	5454N 02355E	0168		29

25X1

25X1

25X1

25X1

25X1

25X1

25X1

25X1

25X1

25X1

25X1

25X1

TOP SECRET

TOP SECRET

NPIC/R-714/64

25X1

25X1

25X1

25X1

25X1

25X1

25X1

25X1

25X1

25X1

25X1

25X1

25X1

25X1

25X1

25X1

25X1

Target

Coordinates

WAC

Target Numbers

BE

NPIC

25X1

VILNIUS COMPLEX

5440N 02517E 0168

79

SIAULIAI COMPLEX

5556N 02319E 0168

65

DAUGAVPILS COMPLEX

5553N 02631E 0168

18

KALININGRAD COMPLEX

5445N 02030E 0169

57

NIKOLAYEVSK-NA-AMURE COMPLEX

5308N 14040E 0196

6

BORZYA COMPLEX

5023N 11631E 0202

3

BLAGOVESHCHENSK COMPLEX

5016N 12732E 0203

8

BELOGORSK COMPLEX

5055N 12828E 0203

14

ZAVITINSK COMPLEX

5007N 12924E 0203

31

SVOBODNYI COMPLEX

5124N 12808E 0203

27

KOMSOMOLSK-NA-AMURE COMPLEX

5033N 13700E 0204

13

TOP SECRET

TOP SECRET

NPIC/R-714/64

25X1

25X1

25X1

Target	Coordinates	WAC	Target Numbers	
			BE	NPIC
LVOV COMPLEX	4950N 02400E	0232	25X1	95
[REDACTED]				
KAMENETS-PODOLSKIY COMPLEX	4841N 02634E	0233		23
[REDACTED]				
KHMELNITSKIY COMPLEX	4925N 02659E	0233		26
[REDACTED]				
SHEPETOVKA COMPLEX	5011N 02704E	0233		51
[REDACTED]				
NOVOGRAD-VOLYNSKIY COMPLEX	5036N 02737E	0233		41
[REDACTED]				
ZHITOMIR COMPLEX	5015N 02840E	0233		67-E
[REDACTED]				
KIYEV COMPLEX	5027N 03030E	0233		29
[REDACTED]				
SHOSTKA COMPLEX	5152N 03329E	0233		52-C
[REDACTED]				
DNEPRODZERZHINSK COMPLEX	4831N 03438E	0234		6
[REDACTED]				
DNEPROPETROVSK COMPLEX	4828N 03502E	0234		7
[REDACTED]				

25X1

25X1

25X1

25X1

25X1

25X1

25X1

25X1

25X1

25X1

25X1

TOP SECRET

TOP SECRET

NPIC/R-714/64

25X1

25X1

25X1

25X1

25X1

25X1

25X1

25X1

25X1

25X1

25X1

25X1

25X1

25X1

25X1

25X1

25X1

Target

Coordinates

WAC

Target Numbers

BE

NPIC

25X1

NOVOMOSKOVSK COMPLEX

4838N 03514E 0234

29

POLTAVA COMPLEX

4935N 03433E 0234

31-A

SARATOV/ENGELS COMPLEX

5132N 04600E 0235

14

URALSK COMPLEX

5112N 05123E 0235

17-C

AKTYUBINSK COMPLEX

5017N 05713E 0236

1

KARAGANDA COMPLEX

4949N 07306E 0238

5

TEMIR-TAU COMPLEX

5005N 07256E 0238

6

RUBTSOVSK COMPLEX

5130N 08113E 0239

4

ASTRAKHAN COMPLEX

4621N 04802E 0248

1

ZAPOROZHYE COMPLEX

4750N 03508E 0249

47

ODESSA COMPLEX

4629N 03044E 0250

51

TOP SECRET

TOP SECRET

25X1

25X1

25X1

25X1

25X1

25X1

25X1

25X1

25X1

25X1

25X1

25X1

25X1

25X1

Target	Coordinates	WAC	Target Numbers	
			BE	NPIC
[REDACTED]			25X1	
NIKOLAYEV COMPLEX	4658N 03200E	0250		46
KISHINEV COMPLEX	4702N 02849E	0250		39
MANZOVKA COMPLEX	4412N 13229E	0282		33
CHERNIGOVKA COMPLEX	4420N 13234E	0282		7
USSURIYSK COMPLEX	4348N 13158E	0291		49
SUCHAN COMPLEX	4308N 13307E	0291		39
KOKAND COMPLEX	4031N 07055E	0328		33-B
FERGANA COMPLEX	4023N 07147E	0328		14-C
OSH COMPLEX	4032N 07248E	0328		23-C
ANDIZHAN COMPLEX	4047N 07220E	0328		2-B

TOP SECRET

25X1

TOP SECRET

Target	Coordinates	WAC	Target Numbers	
			BE	NPIC
			25X1	
NAMANGAN COMPLEX [REDACTED]	4100N 07141E	0328		21-A
DZHAMBUL COMPLEX [REDACTED]	4254N 07123E	0328		12-C
ALMA-ATA COMPLEX	4312N 07657E	0329		1
[REDACTED]				

TOP SECRET

Approved For Release 2002/11/15 : CIA-RDP78B04560A002700010046-9

25X1

Approved For Release 2002/11/15 : CIA-RDP78B04560A002700010046-9

TOP SECRET

25X1

25X1

25X1

25X1

25X1

25X1

25X1

25X1

25X1

25X1

25X1

Target	Coordinates	WAC	Target Numbers	
			BE	NPIC
-BHUTAN-				
<u>MILITARY INSTALLATIONS</u>				
WANGDU PHODRANG, MILITARY INSTALLATION	2727N 08950E	0554	25X1	7
-BULGARIA-				
<u>MISSILES</u>				
BURGAS SAM SITE B22-2	4220N 02718E	0323		2-D
VARNA SAM SUPPORT FACILITY	4319N 02746E	0323		17-M
VARNA SAM SITE A05-2	4319N 02803E	0323		17-I
<u>AIR INSTALLATIONS</u>				
BEZMER AIRFIELD	4227N 02621E	0322		4
SHTRUKLEVO AIRFIELD	4342N 02604E	0322		80
BALCHIK AIRFIELD	4326N 02811E	0323		1

TOP SECRET

TOP SECRET

25X1

25X1

25X1

25X1

25X1

25X1

25X1

25X1

25X1

25X1

25X1

25X1

25X1

Target	Coordinates	WAC	Target Numbers	
			BE	NPIC
<u>MILITARY INSTALLATIONS</u>			25X1	
RUSE AREA, MILITARY INSTALLATION [REDACTED]	4347N 02601E	0322		74-A
PROVADIYA AIR FORCE DEPOT [REDACTED]	4311N 02727E	0323		21-A
<u>INDUSTRY</u>				
DEVNYA AREA, POSSIBLE ALUMINA PROCESSING PLANT [REDACTED]	4312N 02736E	0323		3-B
<u>STORAGE</u>				
LOZAREVO AMMUNITION DEPOT PUG [REDACTED]	4248N 02651E	0322		52
STRAZHITSA AMMUNITION DEPOT [REDACTED]	4315N 02600E	0322		208
POPOVO AREA, EXPLOSIVES STORAGE [REDACTED]	4317N 02618E	0322		202-A
VETOVO AMMUNITION DEPOT [REDACTED]	4340N 02617E	0322		198
BURGAS AREA, POL AND EXPLOSIVES STORAGE [REDACTED]	4227N 02733E	0323		2-C
PROVADIYA AMMUNITION DEPOT NORTH [REDACTED]	4315N 02721E	0323		21
TOLBUKHIN AREA, EXPLOSIVES STORAGE [REDACTED]	4328N 02744E	0323		4-D

TOP SECRET

25X1

TOP SECRET

25X1

25X1

25X1

25X1

25X1

25X1

25X1

25X1

25X1

25X1

25X1

25X1

Target	Coordinates	WAC	Target Numbers	
			BE	NPIC
<u>URBAN COMPLEXES</u>			25X1	
RUSE COMPLEX [REDACTED]	4350N 02557E	0322		73
KOLAROVGRAD COMPLEX [REDACTED]	4316N 02655E	0322		37-A
TOLBUKHIN COMPLEX [REDACTED]	4333N 02750E	0323		4
-CHINA-				
<u>MISSILES</u>				
SHUANG-CHENG-TZU MSL TEST CTR SAM SITE C02-2 [REDACTED]	4106N 10020E	0287		1-H
CHIN-HSI CRUISE MISSILE LAUNCH SITE [REDACTED]	4042N 12052E	0289		19-D
TE-CHOU SAM SITE A30-2 [REDACTED]	3730N 11607E	0381		66-C
LU-TA CRUISE MISSILE LAUNCH SITE [REDACTED]	3849N 12127E	0381		18-D
PEIPING RKT ENG TEST FAC CHANG-HSIN-TIEN [REDACTED]	3950N 11608E	0381		50-J1

TOP SECRET

TOP SECRET

NPIC/R-714/64

25X1

25X1

25X1

25X1

25X1

25X1

25X1

25X1

25X1

25X1

25X1

25X1

25X1

25X1

Target	Coordinates	WAC	Target Numbers	
			BE	NPIC
[REDACTED]			25X1	
<u>AIR INSTALLATIONS</u>				
SHIH-TOU AIRFIELD NORTH 2	4413N 12923E	0283		59-B
[REDACTED]				
LAN-KANG AIRFIELD	4415N 12923E	0283		48
[REDACTED]				
SHUANG-CHENG-TZU AIRFIELD	4021N 09947E	0287		2
[REDACTED]				
HSUAN-HUA AIRFIELD	4042N 11458E	0288		6
[REDACTED]				
AN-TUNG AIRFIELD	4001N 12417E	0290		27-B
[REDACTED]				
YING-PAN AREA, AIRFIELD	4038N 08749E	0330		17
[REDACTED]				
WU-LU-MU-CHI AIRFIELD (2)	4348N 08738E	0330		4-J
[REDACTED]				
YAR BASHI AIRFIELD	4305N 09255E	0331		1-C
[REDACTED]				
YEN-TAI AIRFIELD SOUTH	3724N 12121E	0381		80-A
[REDACTED]				

TOP SECRET

TOP SECRET

NPIC/R-714/64

25X1

25X1

25X1

25X1

25X1

25X1

25X1

25X1

25X1

25X1

25X1

25X1

Target	Coordinates	WAC	Target Numbers	
			BE	NPIC
[REDACTED]			25X1	
WEN-TENG AIRFIELD	3711N 12213E	Ø381		77
TU-CHENG-TZU AIRFIELD	3854N 12115E	Ø381		7Ø
YING-CHENG-TZU AIRFIELD	39Ø1N 12123E	Ø381		81
CHIN-HSIEN AIRFIELD SOUTHEAST 1	39Ø4N 12145E	Ø381		1Ø-B
HSIN-CHIN AIRFIELD SOUTH	3919N 12158E	Ø381		54-B
HUA-CHIA-TUN AIRFIELD	3916N 122Ø5E	Ø381		25
KAO-I AIRFIELD	3732N 11437E	Ø382		9
HSU-CHOU AIRFIELD SOUTHEAST	3413N 11715E	Ø386		9-A

25X1

TOP SECRET

TOP SECRET

NPIC/R-714/64

25X1

25X1

25X1

25X1

25X1

25X1

25X1

25X1

25X1

25X2

25X1

25X1

25X1

Target	Coordinates	WAC	Target Numbers	
			BE	NPIC
TAI-SHAN AIRFIELD [REDACTED]	3017N 12209E	0492	[REDACTED]	32
TA-CHANG AIRFIELD [REDACTED]	3119N 12125E	0492	[REDACTED]	28-W4
TA-CHIAO-CHANG SATELLITE AIRFIELD [REDACTED]	3158N 11850E	0493	[REDACTED]	32-A
MA-CHIANG AIRFIELD [REDACTED]	2440N 11816E	0498	[REDACTED]	33
CHIN-CHIANG AIRFIELD [REDACTED]	2448N 11835E	0498	[REDACTED]	5
HUI-AN AIRFIELD [REDACTED]	2501N 11848E	0498	[REDACTED]	23-B
MILITARY INSTALLATIONS				
HA-ERH-PIN AREA, BARRACKS AREA [REDACTED]	4538N 12644E	0283	[REDACTED]	42-J

TOP SECRET

TOP SECRET

NPIC/R-714/64

25X1

25X1

25X1

25X1

25X1

25X1

25X1

25X1

25X1

25X1

25X1

25X1

25X1

Target	Coordinates	WAC	Target Numbers	
			BE	NPIC
SHUANG-CHENG-TZU AREA, BARRACKS AREA	4154N 10102E	0287	25X1	3
[REDACTED]				
YANG-KAO AREA, MILITARY CAMP	4026N 11355E	0288		26-A
[REDACTED]				
HUAI-AN, MILITARY AREAS	4040N 11424E	0288		1-A
[REDACTED]				
NAN-KOU AREA, MILITARY COMPLEX	4011N 11608E	0289		21-F
[REDACTED]				
HSING-CHENG ARMY BARRACKS SOUTHWEST	4033N 12035E	0289		11-C
[REDACTED]				
HSING-CHENG ARMY BARRACKS	4039N 12043E	0289		11-A
[REDACTED]				
HSING-CHENG ARMY BARRACKS CHIN-HSI SOUTHWEST	4041N 12046E	0289		11-B
[REDACTED]				
CHIN-HSI ARMY BARRACKS NORTH	4046N 12052E	0289		19-F
[REDACTED]				
I-HSIEN, ARMY BARRACKS SOUTH	4127N 12113E	0289		15-A
[REDACTED]				

TOP SECRET

TOP SECRET

NPIC/R-714/64

25X1

25X1

25X1

25X1

25X1

25X1

25X1

25X1

25X1

25X1

25X1

25X1

25X1

Target	Coordinates	WAC	Target Numbers	
			BE	NPIC
I-HSIEN ARMY BARRACKS SOUTHWEST	4131N 12112E	0289	25X1	15
CHI-LIN ARMY BARRACKS SOUTH	4348N 12634E	0290		31-K
CHI-LIN, REGIMENTAL MILITARY INSTALLATION	4356N 12628E	0290		31-I
A-SSU-HO-TA, MILITARY BARRACKS AREA	3754N 09515E	0332		13
PAI-LAO-HU-TUN AREA, BARRACKS AND STORAGE AREA	3950N 09737E	0332		15-B
HAI-YANG TAO, NAVAL INSTALLATION	3903N 12310E	0380		78
WEI-FANG ARMY BARRACKS WEST-SOUTHWEST	3641N 11903E	0381		75-B
CHENG-YANG AREA, BARRACKS AREAS	3620N 12020E	0381		107-A
WEN-TENG, BARRACKS AREA	3711N 12204E	0381		77-A
CHIAO-HO, BARRACKS AREAS	3804N 11633E	0381		92

25X1

TOP SECRET

TOP SECRET

25X1

25X1

25X1

25X1

25X1

25X1

25X1

25X1

25X1

25X1

25X1

25X1

25X1

25X1

25X1

25X1

25X1

Target	Coordinates	WAC	Target Numbers	
			BE	NPIC
[REDACTED]			25X1	
LU-TA ARMY SUPPLY DEPOT CHOU-SHUI-TZU	3857N 12132E	Ø381		18-F
[REDACTED]				
CHAO-KO-CHUANG, MILITARY INSTALLATION	3946N 1182ØE	Ø381		119
[REDACTED]				
LUAN-HSIEN, MILITARY INSTALLATION	3946N 1183ØE	Ø381		12Ø-A
[REDACTED]				
LUAN-HSIEN ARMY BARRACKS NORTHWEST	3946N 11842E	Ø381		12Ø
[REDACTED]				
KAO-CHIA-MA-FANG ARMY BARRACKS NORTH	3953N 11925E	Ø381		116
[REDACTED]				
CHIN-HUANG-TAO ARMY BARRACKS AND STORAGE NORTH	3957N 11936E	Ø381		11-B
[REDACTED]				
YING-CHENG-TZU AREA, MILITARY TRAINING AREA	39Ø1N 12121E	Ø381		81-A
[REDACTED]				
CHIN-HSIEN, MILITARY COMPLEX	39Ø8N 12141E	Ø381		1Ø-11
[REDACTED]				
SU-CHIA-TUN, MILITARY INSTALLATIONS	3915N 12147E	Ø381		55-A
[REDACTED]				
FU-CHOU, MILITARY INSTALLATION	3943N 12143E	Ø381		118
[REDACTED]				
FU-HSIEN, MILITARY COMPLEX	3937N 122Ø2E	Ø381		21-C
[REDACTED]				

TOP SECRET

TOP SECRET

NPIC/R-714/64

25X1

25X1

25X1

Target	Coordinates	WAC	Target Numbers	
			BE	NPIC
[REDACTED]			25X1	
SHAN-HAI-KUAN, MILITARY INSTALLATION	4001N 11945E	0381		38-A
[REDACTED]				
CHI-HSIEN BARRACKS NORTHEAST	3722N 11219E	0382		25
[REDACTED]				
HUO-LU ARMY INSTALLATIONS	3805N 11418E	0382		29
[REDACTED]				
YUNG-TENG, MILITARY BARRACKS AREA	3645N 10317E	0383		7-C
[REDACTED]				
PANG-FOU, MILITARY AREA	3256N 11720E	0386		18-B
[REDACTED]				
NAN-CHING AREA, BARRACKS AREAS	3203N 11854E	0386		17-M
[REDACTED]				
NAN-CHING AREA, BARRACKS AREA	3204N 11856E	0386		17-N
[REDACTED]				
NAN-CHING AREA, BARRACKS AREA	3211N 11839E	0386		17-J
[REDACTED]				
CHU-HSIEN BARRACKS & HQ 180 INFANTRY DIVISION	3220N 11818E	0386		34
[REDACTED]				

25X1

25X1

25X1

25X1

25X1

25X1

25X1

25X1

25X1

25X1

TOP SECRET

TOP SECRET

NPIC/R-714/64

25X1

25X1

25X1

25X1

25X1

Target	Coordinates	WAC	Target Numbers	
			BE	NPIC
NAN-CHING AREA, TROOP TRAINING AREA	3202N 11904E	0386		17-I
CHEN-CHIANG ARMY BARRACKS SHIH-TOU-KA	3209N 11921E	0386		2-D
YEN-CHENG AREA, BARRACKS AREA	3325N 12011E	0386		28-A
HSU-CHOU ARMY SUPPLY DEPOT PUG	3411N 11709E	0386		9-C
HSU-CHOU AREA, MILITARY INSTALLATIONS	3416N 11711E	0386		9-E
LIN-CHENG ARMY BARRACKS	3448N 11715E	0386		14-A
TENG-HSIEN AREA, MILITARY INSTALLATION	3507N 11708E	0386		36-A
SHANG-YU AREA, MILITARY BARRACKS	3003N 12059E	0492		26-A
NAN-CHING AREA, ARMY BARRACKS FANG-CHIEN	3154N 11852E	0493		32-F
HSIANG-KOU ARMY BARRACKS CHANG-CHOU	2427N 11735E	0498		66

TOP SECRET

TOP SECRET

NPIC/R-714/64

25X1

25X1

25X1

Target	Coordinates	WAC	Target Numbers	
			BE	NPIC
[REDACTED]			25X1	
CHANG-CHOU, ARMY BARRACKS [REDACTED]	2429N 11732E	0498		31-B
SHEN-CHING ARMY BARRACKS NORTHWEST [REDACTED]	2437N 11758E	0498		59
HSIA-MEN ARMY BARRACKS LIEN-FAN [REDACTED]	2428N 11806E	0498		1-D
CHI-MEI AREA, MILITARY INSTALLATION [REDACTED]	2438N 11805E	0498		105
AN-HAI ARMY BARRACKS WEST SHUI-TOU [REDACTED]	2442N 11826E	0498		71
TUNG-AN, MILITARY AREAS [REDACTED]	2446N 11814E	0498		46
LUNG-YEN, GARRISONS [REDACTED]	2506N 11701E	0498		32
PU-WEI AREA, BARRACKS AREA [REDACTED]	2353N 11722E	0614		84

25X1

25X1

25X1

25X1

25X1

25X1

25X1

25X1

25X2

25X1

TOP SECRET

TOP SECRET

25X1

25X1

25X1

25X1

25X1

25X1

25X1

25X1

25X1

25X1

25X1

25X1

Target	Coordinates	WAC	Target Numbers	
			BE	NPIC
<u>INDUSTRY</u>			25X1	
HA-ERH-PIN AREA, CEMENT PLANT	4549N 12643E	0283		42-H
[REDACTED]				
HU-LAN AREA, PROBABLE CHEMICAL PLANT	4558N 12638E	0283		117
[REDACTED]				
LUAN-HO, INDUSTRIAL AREA	4057N 11747E	0289	[REDACTED]	40
[REDACTED]				
HU-LIU-TAO SULFURIC ACID PLANT	4043N 12056E	0289		14-D
[REDACTED]				
CHI-LIN IRON AND STEEL PLANT	4353N 12633E	0290		31-D
[REDACTED]				
CHI-LIN CHEMICAL PLANT	4354N 12635E	0290		31-H
[REDACTED]				
CHI-LIN SYNTHETIC FUELS PLANT	4355N 12632E	0290		31-E
[REDACTED]				
PAI-YANG-HO PETROLEUM REFINERY YU-MEN	3941N 09752E	0332		15-A
[REDACTED]				
CHANG-TIEN ALUMINA AND ALUMINUM PLANT	3645N 11803E	0351		4-A
[REDACTED]				

25X1

TOP SECRET

NPIC/R-714/64

25X1

25X1

25X1

25X1

25X1

25X1

25X1

25X1

25X1

25X1

25X1

25X1

25X1

25X1

25X1

25X1

Target	Coordinates	WAC	Target Numbers	
			BE	NPIC
[REDACTED]			25X1	
SHIH-CHING SHAN IRON AND STEEL PLANT	3955N 11609E	0381		50-K
[REDACTED]				
PAI-YIN-CHANG, COPPER COMBINE	3635N 10412E	0383		3-C
[REDACTED]				
NAN-CHING CHEMICAL PLANT YUNG-LI CHEM IND	3212N 11845E	0386		17-C
[REDACTED]				
TENG-HSIEN AREA, MINING ACTIVITY	3456N 11716E	0386		36-B
[REDACTED]				
NING-PO AREA, MINING ACTIVITY	3003N 12131E	0492		38-E
[REDACTED]				
HO-FEI ALUMINUM PLANT	3156N 11717E	0493		12-A
[REDACTED]				
CHANG-SHA AREA, ORE CONCENTRATION PLANT	2812N 11300E	0494		1-G
[REDACTED]				
SAN-TU-HSU, INDUSTRIAL AREA	2602N 11316E	0498		69
[REDACTED]				
YUNG-AN AREA, ORE PROCESSING PLANT	2602N 11719E	0498		52-A
[REDACTED]				
<u>BASIC SERVICES</u>				
HSIA-HUA-YUAN THERMAL POWER PLANT	4029N 11516E	0289		38
[REDACTED]				

TOP SECRET

TOP SECRET

NPIC/R-714/64

25X1

25X1

25X1

Target	Coordinates	WAC	Target Numbers	
			BE	NPIC
[REDACTED]	[REDACTED]	[REDACTED]	25X1	[REDACTED]
MI-YUN DAM	4029N 11650E	0289	[REDACTED]	39
TA-FENG-MAN HYDRO POWER PLANT	4343N 12642E	0290	[REDACTED]	58
PAI-YIN-CHANG--CHING-YUAN, RR U/C	3635N 10412E	0383	[REDACTED]	3-C1
WEN-HSI AREA, RAIL SPUR UNDER CONSTRUCTION	3529N 11120E	0385	[REDACTED]	32-A
LING-LING AREA, HYDRO POWER PLANT	2558N 11141E	0497	[REDACTED]	16-A
HUAI-NAN THERMAL POWER PLANT	3241N 11700E	0586	[REDACTED]	32
PORTS AND HARBORS				
HU-LU-TAO PORT FACILITIES	4043N 12059E	0289	[REDACTED]	14-C
LU-TA PORT FACILITIES	3855N 12139E	0381	[REDACTED]	18-C1
WU-HU PORT FACILITIES	3122N 11821E	0493	[REDACTED]	40-A

TOP SECRET

NPIC/R-714/64

25X1

25X1

25X1

25X1

25X1

25X1

25X1

25X1

25X1

25X1

25X1

25X1

25X1

25X1

Target	Coordinates	WAC	Target Numbers	
			BE	NPIC
[REDACTED]			25X1	
YU-CHI-KOU PORT FACILITIES	3127N 11818E	0493	[REDACTED]	32-C
[REDACTED]				
STORAGE				
TUNG-CHING-CHENG, PROBABLE EXPLOSIVES STORAGE	4406N 12916E	0283	[REDACTED]	68-B
[REDACTED]				
HSIN-PAO-AN AREA, POL STORAGE	4027N 11521E	0289	[REDACTED]	38-A
[REDACTED]				
CHI-LIN AREA, PROBABLE EXPLOSIVES STORAGE	4356N 12634E	0290	[REDACTED]	31-G
[REDACTED]				
TUN-HUANG AREA, SUPPLY DEPOT	4005N 09435E	0331	[REDACTED]	3
[REDACTED]				
CHOU-CHIA-TUN AMMUNITION DEPOT	3855N 12121E	0381	[REDACTED]	53-J
[REDACTED]				
PEIPING AMMUNITION DEPOT KAO-CHING-TSUN	3957N 11608E	0381	[REDACTED]	50-Q
[REDACTED]				
SUNG-SHU AMMUNITION STORAGE DEPOT	3951N 12206E	0381	[REDACTED]	21-B
[REDACTED]				
HSUAN-CHENG AREA, PROBABLE AMMUNITION STORAGE	3051N 11858E	0493	[REDACTED]	50
[REDACTED]				
NAN-CHING AMMO DEPOT HSI-SHAN-CHIAO SOUTH	3156N 11842E	0493	[REDACTED]	32-D
[REDACTED]				
TUNG-AN AMMUNITION DEPOT WNW WA-YAO	2445N 11805E	0498	[REDACTED]	5-C
[REDACTED]				

25X1

TOP SECRET

TOP SECRET

NPIC/R-714/64

25X1

25X1

25X1

Target	Coordinates	WAC	Target Numbers	
			BE	NPIC
			25X1	
NAN-PING, STORAGE AREA	2635N 11809E	0498		36-D1
NAN-PING AMMUNITION DEPOT	2637N 11809E	0498		36-D
<u>URBAN COMPLEXES</u>				
HA-ERH-PIN COMPLEX	4545N 12639E	0283		42
TA-TUNG COMPLEX	4008N 11313E	0288		16
CHANG-CHIA-KOU COMPLEX	4050N 11456E	0288		2
CHI-NING COMPLEX	4102N 11305E	0288		3
HSUAN-HUA COMPLEX	4036N 11503E	0289		13-A
CHIN-HSI COMPLEX	4045N 12050E	0289		19
YING-KOU COMPLEX	4040N 12217E	0289		30
FOU-HSIN COMPLEX	4206N 12142E	0289		8-A

25X1

25X1

25X1

25X1

25X1

25X1

25X1

25X1

25X1

25X1

25X1

TOP SECRET

TOP SECRET

NPIC/R-714/64

25X1

25X1

25X1

Target	Coordinates	WAC	Target Numbers	
			BE	NPIC
[REDACTED]			25X1	
LIAO-YANG COMPLEX	4117N 12311E	0290		46
[REDACTED]				
CHI-LIN COMPLEX	4351N 12633E	0290		31
[REDACTED]				
WU-LU-MU-CHI COMPLEX	4348N 08735E	0330		4
[REDACTED]				
HA-MI COMPLEX	4250N 09331E	0331		1-D
[REDACTED]				
PAI-LAO-HU-TUN COMPLEX	3941N 09752E	0332		15
[REDACTED]				
CHI-NAN COMPLEX	3640N 11700E	0381		69
[REDACTED]				
CHING-TAO COMPLEX	3604N 12019E	0381		13
[REDACTED]				
LU-TA COMPLEX	3855N 12137E	0381		18
[REDACTED]				
TANG-SHAN COMPLEX	3938N 11811E	0381		65
[REDACTED]				
CHIN-HUANG-TAO COMPLEX	3956N 11937E	0381		11
[REDACTED]				

25X1

TOP SECRET

NPIC/R-714/64

25X1

25X1

25X1

25X1

25X1

25X1

25X1

25X1

25X1

25X1

25X1

25X1

25X1

25X1

Target	Coordinates	WAC	Target Numbers	
			BE	NPIC
[REDACTED]			25X1	
SHIH-CHIA-CHUANG COMPLEX	3803N 11429E	0382		11-B
PANG-FOU COMPLEX	3257N 11721E	0386		18
NAN-CHING COMPLEX	3203N 11847E	0386		17
HSU-CHOU COMPLEX	3416N 11711E	0386		9
NING-PO COMPLEX	2953N 12133E	0492		38
SHANG-HAI COMPLEX	3114N 12128E	0492		28
HO-FEI COMPLEX	3151N 11717E	0493		12
MA-AN-SHAN COMPLEX	3144N 11828E	0493		24
CHANG-SHA COMPLEX	2812N 11258E	0494		1

TOP SECRET

TOP SECRET

NPIC/R-714/64

Target

Coordinates

WAC

Target Numbers

BE

NPIC

-CZECHOSLOVAKIA-

AIR INSTALLATIONS

KARLOVY VARY AIRFIELD

5012N 01254E

0231

25X1

234

URBAN COMPLEXES

PLZEN COMPLEX

4945N 01322E

0231

136

TOP SECRET

Approved For Release 2002/11/15 : CIA-RDP78B04560A002700010046-9

Next 1 Page(s) In Document Exempt

25X1

Approved For Release 2002/11/15 : CIA-RDP78B04560A002700010046-9

TOP SECRET

25X1

25X1

25X1

Target	Coordinates	WAC	Target Numbers	
			BE	NPIC
-NORTH KOREA-				
<u>MISSILES</u>				
PYONGYANG SAM SITE B23-2	3848N 12527E	Ø38Ø	25X1	11-L1
[REDACTED]				
<u>AIR INSTALLATIONS</u>				
ONJONG-NI AIRFIELD	3854N 12514E	Ø38Ø		16
[REDACTED]				
PYONGYANG AIRFIELD EAST	39Ø1N 1255ØE	Ø38Ø		11
[REDACTED]				
SUNAN AIRFIELD	3912N 1254ØE	Ø38Ø		8
[REDACTED]				
<u>MILITARY INSTALLATIONS</u>				
SARIWON AREA, MILITARY INSTALLATION	3832N 12546E	Ø38Ø		27-C
[REDACTED]				
PYONGYANG/SADONG AREA, MILITARY INSTALLATION	39ØØN 1255ØE	Ø38Ø		11-F
[REDACTED]				
SINANJU AREA, MILITARY INSTALLATION (2)	3929N 12535E	Ø38Ø		12-H
[REDACTED]				

25X1

25X1

25X1

25X1

25X1

25X1

25X1

25X1

TOP SECRET

TOP SECRET

NPIC/R-714/64

25X1

25X1

Target	Coordinates	WAC	Target Numbers	
			BE	NPIC
WONSAN AREA, MILITARY BARRACKS AREA [REDACTED]	3909N 12735E	0380	25X1	30-D
<u>ELECTRONICS/COMMUNICATIONS</u> KA-DO (ISLAND), POSSIBLE RADAR SITES [REDACTED]	3933N 12438E	0380		72
<u>INDUSTRY</u> HAEJU CEMENT COMPANY CHOSEN [REDACTED]	3759N 12542E	0380		19-C
HAEJU AREA, POSSIBLE EXPLOSIVES PLANT [REDACTED]	3801N 12538E	0380		19-D
<u>URBAN COMPLEXES</u> PYONGYANG COMPLEX [REDACTED]	3900N 12545E	0380		11-A
-POLAND-				
<u>MISSILES</u> WARSAW SAM SITE B09-2 [REDACTED]	5216N 02126E	0168		114-G
WARSAW SAM SITE B04-2 [REDACTED]	5222N 02110E	0168		114-B

25X1

25X1

25X1

25X1

25X1

25X1

25X1

25X1

25X1

TOP SECRET

TOP SECRET

NPIC/R-714/64

25X1
25X1

25X1

Target	Coordinates	WAC	Target Numbers	
			BE	NPIC
25X1				
<u>AIR INSTALLATIONS</u>				
PRZASNYSZ AIRFIELD	5300N 02056E	0169		114
[REDACTED]				
<u>MILITARY INSTALLATIONS</u>				
OSTROW MAZOWIECKA ARMY BARRACKS NW	5249N 02151E	0168		122
[REDACTED]				
SIEMIATYCZE AREA, MILITARY DEPOT	5226N 02305E	0168		144
[REDACTED]				
ORZYSZ ARMY BARRACKS SOUTH	5348N 02157E	0168		50-A
[REDACTED]				
ELK ARMY BARRACKS SOUTH	5349N 02221E	0168		20
[REDACTED]				
PRAZASNYSZ AREA, BARRACKS	5301N 02053E	0169		114-A
[REDACTED]				
ROZWADOW AREA, MILITARY WEAPONS TEST RANGE	5042N 02202E	0232		254
[REDACTED]				

25X1

25X1

25X1

25X1

25X1

25X1

25X1

25X2

25X1

TOP SECRET

TOP SECRET

NPIC/R-714/64

25X1

25X1

25X1

Target	Coordinates	WAC	Target Numbers	
			BE	NPIC
			25X1	
<u>INDUSTRY</u>				
STALOWA WOLA STEEL PLANT	5033N 02202E	0232		182-A
[REDACTED]				
KRASNIK BALL BEARING PLANT	5058N 02210E	0232		80
[REDACTED]				
LUBLIN AIRCRAFT PLANT SWIDNIK	5113N 02242E	0232		92-A
[REDACTED]				
<u>STORAGE</u>				
GONIADZ AMMUNITION DEPOT GRAJEWO SOUTHEAST	5328N 02238E	0168		113
[REDACTED]				
BIALYSTOK AREA, EXPLOSIVES STG & HANDLING FAC	5319N 02315E	0168		8-B
[REDACTED]				
DEBLIN AMMUNITION DEPOT NORTHEAST	5135N 02154E	0232		33-B
[REDACTED]				
LUBLIN AREA, POSSIBLE STORAGE AREA	5122N 02241E	0232		92-D
[REDACTED]				
<u>URBAN COMPLEXES</u>				
BIALYSTOK COMPLEX	5308N 02310E	0168		8
[REDACTED]				
LUBLIN COMPLEX	5115N 02234E	0232		92
[REDACTED]				

25X1

25X1

25X1

25X1

25X1

25X1

25X1

25X1

25X1

25X1

TOP SECRET

TOP SECRET

Target	Coordinates	WAC	Target Numbers	
			BE	NPIC
-RUMANIA-				
<u>MISSILES</u>				
BUCHAREST SAM SITE C27-2	4423N 02537E	0251	25X1	18-L
[REDACTED]				
BUCHAREST SAM SITE C31-2	4439N 02538E	0251		18-N
[REDACTED]				
BUCHAREST SAM SITE B11-2	4421N 02632E	0251		18-P
[REDACTED]				
BUCHAREST SAM SITE C07-2	4436N 02636E	0251		18-Q
[REDACTED]				
<u>AIR INSTALLATIONS</u>				
MIHAIL KOGALNICEANU AIRFIELD	4421N 02829E	0250		40
[REDACTED]				
IANCA AIRFIELD	4510N 02727E	0250		29
[REDACTED]				
TITU/BOTENI AIRFIELD	4438N 02535E	0251		118
[REDACTED]				
ALEXENI AIRFIELD	4442N 02643E	0251		2
[REDACTED]				

TOP SECRET

TOP SECRET

NPIC/R-714/64

25X1

25X1

25X1

Target	Coordinates	WAC	Target Numbers	
			BE	NPIC
			25X1	
ZILISTEANCA AIRFIELD	4513N 02658E	0251		129
[REDACTED]				
REGHIN AREA, AIRFIELD	4646N 02446E	0251		209
[REDACTED]				
LUIZI-CALUGARA AIRFIELD	4631N 02655E	0251		68
[REDACTED]				
<u>INDUSTRY</u>				
MEDGIDIA, INDUSTRIAL INSTALLATION	4416N 02816E	0250		105
[REDACTED]				
GHIRDOVENI AREA, AMMUNITION PLANT	4455N 02541E	0251		174
[REDACTED]				
PLOPENI AMMO PLANT U I P MARGINEANCA	4503N 02558E	0251		173-A
[REDACTED]				
BARAOLT, PROBABLE ORE PROCESSING PLANT	4604N 02534E	0251		172
[REDACTED]				
COMANESTI AREA, INDUSTRIAL AREA	4625N 02628E	0251		74-A
[REDACTED]				
<u>BASIC SERVICES</u>				
BICAZ HYDRO POWER PLANT STEJARU LENIN	4655N 02610E	0251		189-B
[REDACTED]				

25X1

25X1

25X1

25X1

25X1

25X1

25X1

25X1

25X1

25X1

TOP SECRET

TOP SECRET

NPIC/R-714/64

Target	Coordinates	WAC	Target Numbers	
			BE	NPIC
STORAGE				
RIMNICU SARAT, POSS EXPLOSIVES STORAGE AREA	4523N 02705E	0250		55-B
[REDACTED]				
FOCSANI AMMUNITION STORAGE AREA	4541N 02710E	0250		24-A
[REDACTED]				
IASI AREA, POSSIBLE EXPLOSIVES STORAGE	4649N 02714E	0250		30-A
[REDACTED]				
BAICOI AREA, POSSIBLE EXPLOSIVES STORAGE AREA	4503N 02544E	0251		176
[REDACTED]				
PLOPENI AREA, AMMUNITION STORAGE AREA	4505N 02559E	0251		173
[REDACTED]				
BACAU AMMUNITION DEPOT ITESTI	4639N 02653E	0251		6-B
[REDACTED]				
HALAUCESTI AREA, EXPLOSIVES STORAGE	4708N 02645E	0251		188
[REDACTED]				
ITCANI AREA, STORAGE AREAS	4741N 02617E	0251		190
[REDACTED]				
URBAN COMPLEXES				
BRAILA COMPLEX	4516N 02758E	0250		11-A
[REDACTED]				
GALATI COMPLEX	4527N 02803E	0250		26
[REDACTED]				

TOP SECRET

TOP SECRET

NPIC/R-714/64

25X1

25X1

25X1

Target	Coordinates	WAC	Target Numbers	
			BE	NPIC
PLOESTI COMPLEX [REDACTED]	4457N 02602E	0251	25X1	90
BAIA MARE COMPLEX	4739N 02335E	0251		7-B
-TIBET-				
<u>MILITARY INSTALLATIONS</u>				
CHOMO DZONG AREA, MILITARY INSTALLATION [REDACTED]	2943N 09414E	0437		20
JIH-KO-TSE ARMY BARRACKS TASHI KYITSA [REDACTED]	2915N 08853E	0438		2-B

25X1

25X1

25X1

25X1

25X1

TOP SECRET

SECTION III

THIS SECTION PROVIDES A LISTING OF THOSE TARGETS WHICH COULD BE IDENTIFIED BUT NOT INTERPRETED .

TOP SECRET

NPIC/R-714/64

25X1

25X1

25X1

Target	Coordinates	WAC	Target Numbers	
			BE	NPIC
-USSR-				
<u>MISSILES</u>				
PLESETSK ICBM LAUNCH POINT III (SITE 2)	6256N 04032E	0102		27-J5
[REDACTED]				
LIEPAJA SAM SITE A19-3	5627N 02100E	0152		3-P
[REDACTED]				
ZAGORSK ROCKET TEST FACILITY	5627N 03812E	0154		93
[REDACTED]				
YEDROVO ICBM LAUNCH AREA B (SITE 1)	5747N 03313E	0154		72-A1
[REDACTED]				
RYBINSK SAM SITE B23-2	5753N 03832E	0154		52-H
[REDACTED]				
KINESHMA SAM SITE C01-2	5749N 04210E	0154		25-A
[REDACTED]				
KOSTROMA ICBM COMPLEX SAM SITE B05-2	5814N 04138E	0154		29-D
[REDACTED]				
SUROK SAM ASSEMBLY AND SUPPORT FACILITY	5628N 04809E	0155		15-F
[REDACTED]				

25X1

25X1

25X1

25X1

25X1

25X1

25X1

25X1

25X1

25X1

TOP SECRET

TOP SECRET

NPIC/R-714/64

	Target	Coordinates	WAC	Target Numbers	
				BE	NPIC
				25X1	
25X1	YOSHKAR-OLA ICBM LAUNCH AREA E (SITE 5)	5633N 04813E	0155		15-D4
25X1	YOSKHAR-OLA ICBM LAUNCH AREA A (SITE 1)	5635N 04810E	0155		15-D6
25X1	YOSHKAR-OLA ICBM LAUNCH AREA B (SITE 2)	5635N 04818E	0155		15-D1
25X1	PERM ICBM LAUNCH AREA E (SITE 5)	5741N 05548E	0156		16-L6
25X1	PERM ICBM LAUNCH AREA F (SITE 4)	5741N 05604E	0156		16-L7
25X1	PERM ROCKET ENGINE TEST FACILITY	5801N 05634E	0156		16-N
25X1	GLADKAYA ICBM RAIL-TO-ROAD TRANSFER POINT	5607N 09213E	0159		7-L1
25X1	OMSK SAM SITE B34-2	5507N 07317E	0163		5-R
25X1	OMSK ROCKET ENGINE TEST FACILITY GORNAYA	5527N 07322E	0163		5-N

TOP SECRET

25X1

25X1

25X1

TOP SECRET

NPIC/R-714/64

25X1

25X1

25X1

25X1

25X1

25X1

25X1

25X1

25X1

25X1

25X1

25X1

25X1

25X1

Target	Coordinates	WAC	Target Numbers	
			BE	NPIC
[REDACTED]			25X1	
KUYBYSHEV SAM SITE C02-2	5331N 05016E	0165		18-X
[REDACTED]				
KOZELSK ICBM COMPLEX SUPPORT FACILITY	5357N 03548E	0167		137-B6
[REDACTED]				
MOSCOW SAM SITE E22-1	5509N 03650E	0167		122-L
[REDACTED]				
KONKOVICHI MRBM LAUNCH SITE	5215N 02837E	0168		137
[REDACTED]				
GRESK MRBM LAUNCH SITE 1	5314N 02742E	0168		116-B
[REDACTED]				
DONSKOYE CRUISE MISSILE LAUNCH SITE	5455N 01957E	0169		59-E
[REDACTED]				
MYS SHIPUNSKIY SAM SITE B31-2	5312N 15946E	0194		23
[REDACTED]				
MYS SHIPUNSKIY SAM SITE A36-2	5314N 15959E	0194		23-A
[REDACTED]				
OLOVYANNAYA ICBM LAUNCH AREA A (SITE 1)	5054N 11549E	0202		77-G1
[REDACTED]				
OLOVYANNAYA ICBM LAUNCH AREA B (SITE 2)	5055N 11544E	0202		77-G2
[REDACTED]				

TOP SECRET

TOP SECRET

NPIC/R-714/64

25X1

25X1

25X1

25X1

25X1

25X1

25X1

25X1

25X1

25X1

25X1

25X1

25X1

Target	Coordinates	WAC	Target Numbers	
			BE	NPIC
[REDACTED]			25X1	
MALAYA SAZANKA SAM SITE A03-2	5119N 12809E	0203		16-F
[REDACTED]				
SWOBODNY ICBM COMPLEX SUPPORT FACILITY	5146N 12807E	0203		27-B8
[REDACTED]				
MUKACHEVO SAM SUPPORT FACILITY	4821N 02242E	0232		107-M
[REDACTED]				
BALTA MRBM LAUNCH SITE 1	4801N 02933E	0233		59-C
[REDACTED]				
ZHMERINKA SAM SUPPORT FACILITY	4905N 02808E	0233		68-D
[REDACTED]				
GNIVAN MRBM LAUNCH SITE	4909N 02812E	0233		70-A
[REDACTED]				
AKHTYRKA MRBM LAUNCH SITE 1	5015N 03450E	0234		59-A
[REDACTED]				
KAPUSTIN YAR LAUNCH COMPLEX F	4840N 04600E	0235		10-A7
[REDACTED]				
KARAKHOBA IRBM LAUNCH SITE	4957N 05651E	0236		24-A
[REDACTED]				

TOP SECRET

TOP SECRET

NPIC/R-714/64

25X1

25X1

25X1

25X1

25X1

25X1

25X1

25X1

25X1

25X1

25X1

25X1

25X1

25X1

25X1

Target	Coordinates	WAC	Target Numbers	
			BE	NPIC
[REDACTED]			25X1	
AKTYUBINSK SAM SITE C11-2	5009N 05752E	0236		1-K
[REDACTED]				
DOLON ASM SUPPORT FACILITY	5031N 07904E	0239		3-G
[REDACTED]				
SARY-OZEK SAM SITE B24-2	4411N 07737E	0244		14
[REDACTED]				
ZHDANOV SAM SITE B36-2	4716N 03731E	0249		49-I
[REDACTED]				
PERVOMAYSK SAM SITE B21-2	4749N 03041E	0250		110
[REDACTED]				
NOVOSYSOYEVKA IRBM LAUNCH SITE 2	4407N 13327E	0282		57-C
[REDACTED]				
USSURIYSK SAM SITE A04-2	4353N 13203E	0291		49-E
[REDACTED]				
ALMA-ATA SAM SITE C03-2	4340N 07708E	0329		11
[REDACTED]				
KUM-DAG SAM SITE A22-2	3911N 05433E	0338		21
[REDACTED]				
<u>AIR INSTALLATIONS</u>				
UELKAL AIRFIELD	6531N 17918W	0075		19
[REDACTED]				
KARPOGORY AIRFIELD	6401N 04428E	0092		16
[REDACTED]				

TOP SECRET

TOP SECRET

NPIC/R-714/64

Target	Coordinates	WAC	Target Numbers	
			BE	NPIC
[REDACTED]	[REDACTED]	[REDACTED]	25X1	[REDACTED]
SUSUMAN AREA, AIRFIELD	6245N 14808E	0123	[REDACTED]	5-A
[REDACTED]	[REDACTED]	[REDACTED]	[REDACTED]	[REDACTED]
RIGA/SPILVE AIRFIELD	5659N 02404E	0153	[REDACTED]	65
[REDACTED]	[REDACTED]	[REDACTED]	[REDACTED]	[REDACTED]
KHVOYNAYA AIRFIELD NORTH	5855N 03434E	0154	[REDACTED]	117-A
[REDACTED]	[REDACTED]	[REDACTED]	[REDACTED]	[REDACTED]
PERM AIRFIELD SOUTHWEST	5755N 05602E	0156	[REDACTED]	16-K
[REDACTED]	[REDACTED]	[REDACTED]	[REDACTED]	[REDACTED]
LYUBINSKIY AIRFIELD	5509N 07243E	0163	[REDACTED]	1
[REDACTED]	[REDACTED]	[REDACTED]	[REDACTED]	[REDACTED]
YELETS AIRFIELD WEST	5238N 03824E	0167	[REDACTED]	89
[REDACTED]	[REDACTED]	[REDACTED]	[REDACTED]	[REDACTED]
MINSK AIRFIELD SOUTH	5351N 02732E	0168	[REDACTED]	46-H
[REDACTED]	[REDACTED]	[REDACTED]	[REDACTED]	[REDACTED]
NIKOLAYEVSK-NA-AMURE SEAPLANE STATION	5308N 14041E	0196	[REDACTED]	6-B
[REDACTED]	[REDACTED]	[REDACTED]	[REDACTED]	[REDACTED]
KHADABULAK STATION AIRFIELD NORTH	5045N 11611E	0202	[REDACTED]	6
[REDACTED]	[REDACTED]	[REDACTED]	[REDACTED]	[REDACTED]
DE-KASTRI SEAPLANE BASE	5127N 14047E	0204	[REDACTED]	3-A
[REDACTED]	[REDACTED]	[REDACTED]	[REDACTED]	[REDACTED]

TOP SECRET

TOP SECRET

NPIC/R-714/64

25X1

25X1

25X1

25X1

25X1

25X1

25X1

25X1

25X1

25X1

25X1

25X1

25X1

Target	Coordinates	WAC	Target Numbers	
			BE	NPIC
			25X1	
VINNITSA AIRFIELD	4913N 02833E	0233		64-C
[REDACTED]				
AKHTYRKA AREA, AIRFIELD	5018N 03501E	0234		59-C
[REDACTED]				
SOL-ILETSK AIRFIELD	5108N 05505E	0236		8
[REDACTED]				
DONGUZ AIRFIELD	5131N 05500E	0236		3
[REDACTED]				
FORT SHEVCHENKO AREA, AIRFIELD	4433N 05017E	0248		3-D
[REDACTED]				
KHOROL AIRFIELD EAST	4427N 13208E	0282		16
[REDACTED]				
VOSKRESENKA AIRFIELD	4434N 13243E	0282		60
[REDACTED]				
KAMEN-RYBOLOV AIRFIELD	4444N 13201E	0282		12-A
[REDACTED]				
USSURIYSK/VOZDVIZHENKA AIRFIELD	4355N 13156E	0291		50
[REDACTED]				
SERGEYEVKA AIRFIELD SOUTH	4318N 13321E	0291		35
[REDACTED]				

25X1

TOP SECRET

TOP SECRET

NPIC/R-714/64

Target	Coordinates	WAC	Target Numbers	
			BE	NPIC
FRUNZE AIRFIELD [REDACTED]	4250N 07434E	0328	[REDACTED]	15-B
KANT AIRFIELD [REDACTED]	4251N 07450E	0328	[REDACTED]	16
TOKMAK AIRFIELD [REDACTED]	4250N 07520E	0329	[REDACTED]	10
RYBACHYE AREA, PROBABLE AIRFIELD [REDACTED]	4225N 07607E	0329	[REDACTED]	13-B

TOP SECRET

TOP SECRET

NPIC/R-714/64

25X1

25X1

25X1

25X1

25X1

25X1

25X1

25X1

25X1

25X1

25X1

25X1

25X1

Target	Coordinates	WAC	Target Numbers	
			BE	NPIC
<u>MILITARY INSTALLATIONS</u>				
MAGNITOGORSK AAA BARRACKS PLOTINA [REDACTED]	5319N 05900E	0164	25X1	15-C
NOVAYA MEZINOVKA REGIONAL MIL STOR INSTLN [REDACTED]	5331N 02655E	0168		131-A
MINSK ARMY BARRACKS URUCHYE [REDACTED]	5357N 02744E	0168		46-A
OSIPOVICH I TRAINING AREA [REDACTED]	5321N 02831E	0168		51-E
SVETLYY NAVAL SUPPLY DEPOT PUG [REDACTED]	5440N 02005E	0169		101
NIKOLAYEVSK-NA-AMURE TROOP BARRACKS WEST [REDACTED]	5308N 14042E	0196		6-G
BEZRECHNAYA HQ 5 GUARDS TANK DIVISION [REDACTED]	5043N 11610E	0202		6-F
AGA AIR FORCE DEPOT [REDACTED]	5111N 11505E	0202		79-A
SREDNE-BELAYA, MILITARY AREAS [REDACTED]	5041N 12801E	0203		26
ALEKSANDROVSK-SAKHALINSKIY ARMY BARRACKS DE [REDACTED]	5051N 14238E	0205		1-B

25X1

TOP SECRET

TOP SECRET

NPIC/R-714/64

25X1

25X1

25X1

Target	Coordinates	WAC	Target Numbers	
			BE	NPIC
[REDACTED]			25X1	
ALEKSANDROVSK-SAKHALINSKIY ARMY BARRACKS NORTH	5054N 14210E	0205		1-A
GAYSIN ARMY BARRACKS	4848N 02924E	0233		86-A
LUBNY ARMY BARRACKS SULA RIVER	5001N 03301E	0233		132
TIRASPOL ARMY BARRACKS WEST	4650N 02935E	0250		74-C
ELECTRONICS/COMMUNICATIONS				
KEZHMA AREA, POSSIBLE ELECTRONICS SITE	5855N 09915E	0127		10-A
UST-KAMCHATSK RANGE INSTRUMENTATION SITE	5614N 16235E	0132		18-A
KARKARALINSK INSTRUMENTATION/COMMUNICATION STN	4925N 07532E	0238		10

25X1

25X1

25X1

25X1

25X1

25X2

25X1

25X1

25X1

25X1

TOP SECRET

TOP SECRET

NPIC/R-714/64

25X1
25X1
25X1
25X1
25X1
25X1
25X1
25X1
25X1
25X1
25X1
25X1
25X1
25X1
25X1
25X1

25X1
25X1
25X1
25X1
25X1
25X1
25X1
25X1
25X1
25X1
25X1
25X1
25X1
25X1
25X1
25X1

Target	Coordinates	WAC	Target Numbers	
			BE	NPIC
[REDACTED]			25X1	
TYURATAM INSTRUMENTATION SITE	5017N 07145E	0238		45
KAPAL, POSSIBLE COMMUNICATION SITE	4507N 07904E	0244		28
FORT SHEVCHENKO AREA PROB INSTRUMENTATION SITE	4437N 05019E	0248		3-C
RAZDOLNOYE RADIO AND PROBABLE COMMO STATION	4332N 13156E	0291		31-C
<u>INDUSTRY</u>				
ARKHANGELSK SHIPYARD KRASNYY KUZNITSA	6434N 04031E	0092		1-A
ZAGORSK AMMUNITION PLANT KRASNOZAVODSK	5627N 03813E	0154		73-A
KRASNOYARSK EXPLOSIVES PLANT ZLOBINO	5602N 09303E	0159		7-P
KRASNOYARSK POSSIBLE ALUMINUM PLANT	5604N 09300E	0159		7-N
DZETYGARA, ASBESTOS PLANT	5209N 06113E	0164		29-A
SYZRAN, OIL REFINERY & SHALE DISTILLING PLANT	5303N 04824E	0165		28-B

25X1

Approved For Release 2002/11/15 : CIA-RDP78B04560A002700010046-9

TOP SECRET

NPIC/R-714/64

25X1

25X1

Target	Coordinates	WAC	Target Numbers	
			BE	NPIC
			25X1	
NOGINSK MUNITIONS PLANT ELEKTROSTAL 12	5547N 03830E	0167		12-C
[REDACTED]				
SHCHELKOVO CHEMICAL COMBINE VOROSHILOV	5554N 03801E	0167		14-A
[REDACTED]				
SOLIGORSK AREA, POTASSIUM COMBINE	5248N 02732E	0168		67-E
[REDACTED]				
SHATILKI INDUSTRIAL INSTALLATION	5238N 02945E	0168		147
[REDACTED]				
SOLNECHNYY, TIN MINE AND CONCENTRATION COMBINE	5047N 13625E	0204		37
[REDACTED]				
MUKACHEVO LOX FACILITY	4828N 02246E	0232		247
[REDACTED]				
AKTYUBINSK FERROALLOY PLANT	5020N 05709E	0236		1-E
[REDACTED]				
KANT AREA, ORE PROCESSING PLANT	4254N 07452E	0328		16-A
[REDACTED]				
AKTYUZ AREA, MINING ACTIVITY	4253N 07608E	0329		6
[REDACTED]				
<u>BASIC SERVICES</u>				
BRATSK HYDRO POWER PLANT GES	5618N 10147E	0127		1-L
[REDACTED]				

25X1

25X1

25X1

25X1

25X1

25X1

25X1

25X1

25X1

25X1

25X1

TOP SECRET

Approved For Release 2002/11/15 : CIA-RDP78B04560A002700010046-9

TOP SECRET

NPIC/R-714/64

25X1

25X1

25X1

25X1

25X1

25X1

25X1

25X1

25X1

25X1

25X1

25X1

25X1

Target	Coordinates	WAC	Target Numbers	
			BE	NPIC
ABAKAN-TAYSHET, RAIL LINE	5343N 09126E	0161	25X1	1-B
<u>PORTS AND HARBORS</u>				
BUKHTA BECHEVINSKAYA AREA, PORT FACILITY	5316N 15946E	0194		23-B
<u>STORAGE</u>				
ARKHANGELSK AMMUNITION DEPOT ISAKOGORKA	6427N 04043E	0092		15-C
GRODNO AMMUNITION DEPOT KELBASIN SW	5338N 02345E	0168		22-C
STARAYA KUKA AMMUNITION DEPOT SOUTHWEST	5145N 11302E	0201		26
KREMOVO PETROLEUM STORAGE	4404N 13218E	0282		22-A
DUKHOVSKOYE AMMUNITION DEPOT	4455N 13311E	0282		50
<u>URBAN COMPLEXES</u>				
CHUSOVOY COMPLEX	5817N 05747E	0156		75
TAYSHET COMPLEX	5555N 09802E	0160		3

TOP SECRET

25X1

25X1

25X1

25X1

25X1

25X1

25X1

25X1

25X1

25X1

25X1

25X1

25X1

Target	Coordinates	WAC	Target Numbers	
			BE	NPIC
[REDACTED]			25X1	
KOKCHETAV COMPLEX	5316N 06923E	0163		20
[REDACTED]				
STERLITAMAK COMPLEX	5337N 05558E	0165		27
[REDACTED]				
BOBRUYSK COMPLEX	5308N 02913E	0168		11-A
[REDACTED]				
MUKACHEVO COMPLEX	4826N 02243E	0232		107
[REDACTED]				
STARO-KONSTANTINOV COMPLEX	4945N 02713E	0233		55
[REDACTED]				
VINNITSA COMPLEX	4913N 02829E	0233		64
[REDACTED]				
KREMENCHUG COMPLEX	4904N 03325E	0233		35
[REDACTED]				
BALKHASH COMPLEX	4649N 07459E	0245		57-A
[REDACTED]				
MELITOPOL COMPLEX	4650N 03522E	0249		24
[REDACTED]				
NIKOPOL COMPLEX	4734N 03424E	0250		47
[REDACTED]				
SPASSK-DALNIY COMPLEX	4437N 13248E	0282		48
[REDACTED]				
FRUNZE COMPLEX	4253N 07435E	0328		15
[REDACTED]				

TOP SECRET

NPIC/R-714/64

25X1

25X1

25X1

Target	Coordinates	WAC	Target Numbers	
			BE	NPIC

[REDACTED]				
------------	--	--	--	--

-BULGARIA-

ELECTRONICS/COMMUNICATIONS

BULGAREVO, ELECTRONICS INSTALLATION

4323N 02825E

0323

26

25X1

STORAGE

DULGOPOL AMMUNITION DEPOT

4301N 02720E

0323

28

25X1

25X1

25X1

25X1

TOP SECRET

TOP SECRET

25X1

25X1

25X1

Target	Coordinates	WAC	Target Numbers	
			BE	NPIC
-CHINA-			25X1	
<u>MISSILES</u>				
SHUANG-CHENG-TZU MAIN SUPPORT BASE	4058N 10011E	0287		1-M
[REDACTED]				
<u>AIR INSTALLATIONS</u>				
LA-LIN AIRFIELD	4514N 12653E	0283		47-A
[REDACTED]				
HA-ERH-PIN AIRFIELD SOUTHEAST	4545N 12641E	0283		42-A
[REDACTED]				
TENG-AO-PAO AIRFIELD	4106N 12251E	0289		27
[REDACTED]				
YEN-CHI AIRFIELD NORTH	4254N 12933E	0290		70-A
[REDACTED]				
KU-TIEN-TZU AIRFIELD	4359N 12623E	0290		120
[REDACTED]				
CHU-CHOU AIRFIELD	3928N 11559E	0382		3-B
[REDACTED]				
CHOU-SHAN, SEAPLANE STATION	3000N 12207E	0492		34-A
[REDACTED]				

25X1

25X1

25X1

25X1

25X1

25X1

25X1

25X1

25X1

TOP SECRET

TOP SECRET

25X1

25X1

25X1

25X1

25X1

25X1

25X1

25X1

25X1

25X1

25X1

25X1

25X1

Target	Coordinates	WAC	Target Numbers	
			BE	NPIC
[REDACTED]	[REDACTED]	[REDACTED]	25X1	[REDACTED]
CHUNG-AN AIRFIELD [REDACTED]	2742N 11800E	0498	[REDACTED]	55
MILITARY INSTALLATIONS				
HAI-CHENG AREA, MILITARY INSTALLATIONS [REDACTED]	4052N 12245E	0289	[REDACTED]	35-A
I-HSIEN AREA, PROBABLE MILITARY BARRACKS [REDACTED]	4122N 12114E	0289	[REDACTED]	15-B
LIAO-YANG ARMY BARRACKS SOUTHWEST [REDACTED]	4114N 12307E	0290	[REDACTED]	46-D
LIAO-YANG SUB ARSENAL SHEN-YANG 90TH [REDACTED]	4117N 12315E	0290	[REDACTED]	46-C
CHI-NAN AREA, MILITARY AREAS [REDACTED]	3635N 11656E	0381	[REDACTED]	69-C
WU-CHIAO, BARRACKS AREAS [REDACTED]	3738N 11623E	0381	[REDACTED]	94
CHIAO-HO, MILITARY GARRISON [REDACTED]	3801N 11617E	0381	[REDACTED]	91
CHE-TIEN ARMY BARRACKS SOUTH [REDACTED]	2621N 11249E	0497	[REDACTED]	30

TOP SECRET

TOP SECRET

25X1

25X1

25X1

25X1

Target	Coordinates	WAC	Target Numbers	
			BE	NPIC
[REDACTED]			25X1	
HSIANG-HSIANG ARSENAL	2750N 11240E	0497		34-A
[REDACTED]				
SHAO-KUAN ARMY BARRACKS AND HQ 5TH ARTILLERY	2442N 11336E	0498		16-J
[REDACTED]				
CHUAN-CHOU AREA, MILITARY BARRACKS	2500N 11836E	0498		15-A
[REDACTED]				
HUNG-LAI ARMY BARRACKS NORTH LING-TOU	2506N 11831E	0498		24
[REDACTED]				
LO-CHI ARMY BARRACKS SSW	2507N 11828E	0498		24-A
[REDACTED]				
<u>INDUSTRY</u>				
HAI-CHENG AREA, MINING ACTIVITY	4044N 12252E	0289		35-C
[REDACTED]				
CHI-LIN AREA, INDUSTRIAL INSTALLATION	4346N 12636E	0290		31-C
[REDACTED]				
CHAI-O-PAO, POSSIBLE OIL REFINERY U/C	4328N 08806E	0330		14
[REDACTED]				
HSU-CHIA-CHUANG AREA, IRON PLANT U/C	3604N 11749E	0381		125
[REDACTED]				
SHAO-HSING IRON PLANT	3000N 12036E	0492		57
[REDACTED]				

TOP SECRET

TOP SECRET

NPIC/R-714/64

25X1

25X1

25X1

25X1

25X1

25X1

25X1

25X1

25X1

25X1

25X1

25X1

25X1

Target	Coordinates	WAC	Target Numbers	
			BE	NPIC
[REDACTED]			25X1	
SUNG-CHIANG INDUSTRIAL INSTALLATION	3053N 12112E	0492		46
[REDACTED]				
MIN-HANG INDUSTRIAL INSTALLATION	3100N 12122E	0492		48-B
[REDACTED]				
MIN-HANG AREA, INDUSTRIAL COMPLEX	3103N 12128E	0492		48-C
[REDACTED]				
SHANG-HAI AREA, INDUSTRIAL INSTALLATION	3118N 12110E	0492		28-T
[REDACTED]				
PAI-CHIAO AREA, ORE SMELTER & CONCEN PLANT	2428N 11758E	0498		77
[REDACTED]				
BASIC SERVICES				
ARUGONO AREA, RAILROAD UNDER CONSTRUCTION	5031N 12355E	0202		88
[REDACTED]				
YEN-KUO HSIA, HYDRO POWER PLANT	3601N 10315E	0383		30
[REDACTED]				
PORTS AND HARBORS				
CHOU-SHAN PORT FACILITIES	3001N 12205E	0492		34-C
[REDACTED]				
STORAGE				
CHI-NAN AMMUNITION DEPOT SOUTH	3628N 11655E	0381		69-B
[REDACTED]				

TOP SECRET

TOP SECRET

NPIC/R-714/64

25X1

25X1

25X1

25X1

25X1

25X1

25X1

25X1

25X1

25X1

25X1

25X1

25X1

25X1

Target	Coordinates	WAC	Target Numbers	
			BE	NPIC
			25X1	
YEN-SHIH AMMUNITION DEPOT	3444N 11248E	Ø385		38-A
URBAN COMPLEXES				
SUI-HUA COMPLEX	4639N 12659E	Ø283		63
NAN-KOU COMPLEX	4Ø14N 116Ø8E	Ø289		21
HAI-CHENG COMPLEX	4Ø52N 12245E	Ø289		35-B
TIEN-CHING COMPLEX	39Ø8N 11712E	Ø381		67
LAN-CHOU COMPLEX	36Ø2N 1Ø346E	Ø383		3-A
KAI-FENG COMPLEX	3448N 11421E	Ø385		13-B
WU-HSI HEADQUARTERS 27TH ARMY	3135N 12Ø17E	Ø492		41-C
MIN-HANG COMPLEX	31ØØN 12125E	Ø492		48
WU-SUNG COMPLEX	3123N 12129E	Ø492		37

TOP SECRET

NPIC/R-714/64

25X1

25X1

Target	Coordinates	WAC	Target Numbers	
			BE	NPIC

25X1

[REDACTED]				
------------	--	--	--	--

25X1

-CZECHOSLOVAKIA-

AIR INSTALLATIONS

PLZEN AIRFIELD

4944N 01320E

0231

25X1

136-G

URBAN COMPLEXES

CHOMUTOV COMPLEX

5027N 01326E

0231

33

MOST COMPLEX

5032N 01339E

0231

116

25X1

25X1

25X1

25X1

25X1

TOP SECRET

Approved For Release 2002/11/15 : CIA-RDP78B04560A002700010046-9

Next 1 Page(s) In Document Exempt

25X1

Approved For Release 2002/11/15 : CIA-RDP78B04560A002700010046-9

TOP SECRET

NPIC/R-714/64

25X1

25X1

25X1

25X1

25X1

25X1

25X1

25X1

25X1

25X1

25X1

25X1

25X1

Target	Coordinates	WAC	Target Numbers	
			BE	NPIC
<u>AIR INSTALLATIONS</u> BINNAGURI AREA, LANDING STRIP [REDACTED]	2645N 08902E	0554		14
-NORTH KOREA- <u>AIR INSTALLATIONS</u> HWANGJU AIRFIELD (2) [REDACTED]	3839N 12548E	0380		15
<u>MILITARY INSTALLATIONS</u> HOEYANG HQ FIRST ARMY GROUP [REDACTED]	3842N 12737E	0380		44
SINANJU AREA, MILITARY BKS AND TRAINING AREAS [REDACTED]	3925N 12543E	0380		12-D
SINANJU AREA, MILITARY BKS & EXPL STGE AREAS [REDACTED]	3928N 12541E	0380		12-F
SINANJU AREA, MILITARY INSTALLATION (1) [REDACTED]	3932N 12537E	0380		12-G
KWAKSAN, PROBABLE MILITARY CAMPS [REDACTED]	3942N 12506E	0380		74
CHONGJU AREA, MILITARY INSTALLATION [REDACTED]	3942N 12518E	0380		38-A

TOP SECRET

TOP SECRET

25X1

25X1
25X1

Target	Coordinates	WAC	Target Numbers	
			BE	NPIC
<u>ELECTRONICS/COMMUNICATIONS</u>				
PYONGYANG, HIGH FREQUENCY BROADCASTING STATION [REDACTED]	3857N 12541E	Ø38Ø		11-N
<u>STORAGE</u>				
PYONGYANG AREA, STORAGE AREA [REDACTED]	39Ø2N 12539E	Ø38Ø		11-E
-POLAND-				
<u>AIR INSTALLATIONS</u>				
KETRZYN AIRFIELD [REDACTED]	54Ø3N Ø2125E	Ø168	[REDACTED]	31
[REDACTED]				
-RUMANIA-				
<u>MILITARY INSTALLATIONS</u>				
CIOCIRLIA-DE-JOS AREA, PROBABLE BARRACKS AREA [REDACTED]	44Ø8N Ø2816E	Ø25Ø		16-A

25X1

25X1

25X1

25X2

25X1

TOP SECRET

25X1

TOP SECRET

25X1

25X1

25X1

25X1

25X1

25X1

25X1

25X1

25X1

25X1

25X1

25X1

Target	Coordinates	WAC	Target Numbers		
			BE	NPIC	
<u>INDUSTRY</u>					
RIMNICU VILCEA, PROBABLE ALUMINA PLANT [REDACTED]	4502N 02418E	0251	25X1	211	
FAGARAS CHEMICAL COMBINE 1 [REDACTED]	4549N 02458E	0251		42	
CIMPINA PETROLEUM REFINERY STEAUA ROMANA [REDACTED]	4508N 02544E	0251		175	
TIRNAVENI CHEMICAL AND ALUMINUM PLANT [REDACTED]	4619N 02414E	0251		193	
<u>URBAN COMPLEXES</u>					
CONSTANTA COMPLEX [REDACTED]	4411N 02838E	0250		20	
IASI COMPLEX [REDACTED]	4710N 02735E	0250	30		
SIBIU COMPLEX [REDACTED]	4548N 02409E	0251	99		
CLUJ COMPLEX [REDACTED]	4646N 02336E	0251	27		

TOP SECRET

INDEX

THIS INDEX PROVIDES A LISTING OF ALL TARGETS CONTAINED IN SECTIONS I, II, AND III. THE INDEX IS ARRANGED ALPHABETICALLY BY PLACE NAME WITHIN COUNTRY.

25X1

Approved For Release 2002/11/15 : CIA-RDP78B04560A002700010046-9

TOP SECRET

NPIC/R-714/64

25X1

25X1

INDEX

PAGE

-USSR-

ABAKAN-TAYSHET, RAIL LINE	437
ABAY AREA, POSSIBLE ELECTRONICS FACILITY	170
ADUYEVO AREA, POSSIBLE AIRFIELD	65
AGA AIR FORCE DEPOT	433
AGA AMMUNITION DEPOT RAZ 71	378
AGEYEVO AREA, THERMAL POWER PLANT	372
AGRYZ AMMUNITION DEPOT NORTH-NORTHEAST	375
AK BALYK SAM SITE A10-2	339
AKDZHAR AREA, HF COMMUNICATIONS SITE	174
AKHTUBINSK SAM SITE A03-2	336
AKHTUBINSK SAM SITE A04-2	336
AKHTUBINSK/VLADIMIROVKA AIRFIELD	88
AKHTYRKA AREA, AIRFIELD	431
AKHTYRKA MRBM LAUNCH SITE 1	428
AKHTYRKA MRBM LAUNCH SITE 2	335
AKKUL-OIK AREA, ROAD UNDER CONSTRUCTION	188
AKMENE AREA, CEMENT PLANT	175
AKTOGAY SAM SITE B02-2	339
AKTOGAY SAM SITE B02A-2	339
AKTOGAY SAM SITE B02B-2	39
AKTOGAY SAM SITE D03-2	39
AKTOGAY-TI-HUA, RAIL LINE	187
AKTYUBINSK AIRFIELD	90
AKTYUBINSK COMPLEX	390
AKTYUBINSK FERROALLOY PLANT	436
AKTYUBINSK SAM SITE C11-2	429
AKTYUBINSK SAM SITE C17-2	338
AKTYUBINSK SAM SITE C23-2	37
AKTYUBINSK SAM SITE E23-2	37
AKTYUZ AREA, MINING ACTIVITY	436
ALABINO ARMY BARRACKS AND TRAINING CENTER	358
ALATYR ORDNANCE DEPOT	376
ALEKSANDROVKA AREA, HEAVY FABRICATION INDUSTRY	371

25X1

TOP SECRET

Approved For Release 2002/11/15 : CIA-RDP78B04560A002700010046-9

25X1

Approved For Release 2002/11/15 : CIA-RDP78B04560A002700010046-9

TOP SECRET

NPIC/R-714/64

25X1

25X1

PAGE

25X1

ALEKSANDROVSK-SAKHALINSKIY ARMY BARRACKS DE	433
ALEKSANDROVSK-SAKHALINSKIY ARMY BARRACKS NORTH	434
ALEKSIN CHEMICAL COMBINE 100	369
ALGA AIRFIELD	351
ALKIND ARMY BARRACKS AND TRAINING CENTER	112
ALMA-ATA AIRFIELD	353
ALMA-ATA AIRFIELD NORTH	102
ALMA-ATA COMPLEX	392
ALMA-ATA SAM SITE B31-2	347
ALMA-ATA SAM SITE C03-2	429
ALMA-ATA SAM SUPPORT FACILITY	347
ALYTUS ARMY BARRACKS	124
ANADYR CANTONMENT AREA LENINKA	356
ANADYR SAM SUPPORT FACILITY	277
ANADYR/LENINKA AIRFIELD	48
ANADYR/MYS NERPICHIY AIRFIELD	48
ANADYR, HF RADIO COMMUNICATIONS SITE	362
ANDIZHAN AIRFIELD	100
ANDIZHAN COMPLEX	391
ANDREAPOL AIRFIELD	348
ANISOVO GORODISHCHE AIRFIELD	65
ANTIPINSKOYE SAM ACTIVITY	319
ANZHERO-SUDZHENSK COMPLEX	384
ARA, PORT FACILITY	189
ARALSK AIRFIELD	94
ARALSK ARMY BARRACKS	147
<hr/>	
ARGAYASH HEAT AND POWER PLANT TETS	372
ARKHANGELSK AIRFIELD	49
ARKHANGELSK AMMUNITION DEPOT ISAKOGORKA	437
ARKHANGELSK COMPLEX	381
ARKHANGELSK SAM SITE B22-2	278
ARKHANGELSK SAM SITE B22A-2	278
ARKHANGELSK SAM SITE B36-2	278
ARKHANGELSK SHIPYARD KRASNYY KUZNITSA	435
ARSENYEV AMMUNITION DEPOT EAST	380

25X1

Approved For Release 2002/11/15 : CIA-RDP78B04560A002700010046-9

TOP SECRET

NPIC/R-714/64

25X1

25X1

	PAGE
ARSENYEV ORDNANCE DEPOT SYSOYEVKA	381
ARTEM THERMAL POWER PLANT GRES KIROVA	188
ARZAMAS SAM SITE B05-2	298
ARZAMAS SAM SITE B34-2	298
ARZAMAS SAM SUPPORT FACILITY	298
ASINO AREA, RAIL LINE UNDER CONSTRUCTION	185
ASINO COMPLEX	384
ASTRAKHAN AIRFIELD	95
ASTRAKHAN AIRFIELD NORTHWEST	95
ASTRAKHAN AREA, TRANSLOADING POINT	373
ASTRAKHAN COMPLEX	390
ASTRAKHAN POSSIBLE ORE PROCESSING PLANT	370
ASTRAKHAN SAM SITE A14-2	343
ASTRAKHAN SAM SITE A34-2	342
ASTRAKHAN SAM SUPPORT FACILITY	45
ASTRAKHAN, STORAGE AREA	200
ATBASAR AIRFIELD	91
ATKA AREA, AMMUNITION STORAGE	374
AYAGUZ SAM SITE A19-2	340
AYAGUZ SAM SITE A36-2	37
AYAGUZ SAM SITE B03-2	338
BABSTOVO AREA, AMMUNITION STORAGE	378
BAGRATIONOVSK ARMY BARRACKS	129
BAKHMACH PETROLEUM STORAGE	200
BALAKHNA COMPLEX	382
BALAKOVO HYDRO POWER PLANT SARATOV GES	186
BALAKOVO SAM SITE A13-0	36
BALAKOVO SAM SITE B06-0	296
BALAKOVO SAM SUPPORT FACILITY	296
BALAKOVO SYNTHETIC FIBER COMBINE	370
BALKHASH COMPLEX	438
BALKI AMMUNITION DEPOT NORTH-NORTHWEST	375
BALTA MRBM LAUNCH SITE 1	428
BALTA MRBM LAUNCH SITE 2	326
BALTA SAM SUPPORT FACILITY	344
BARANO-ORENBURGSKOYE AIRFIELD	97

25X1

TOP SECRET

Approved For Release 2002/11/15 : CIA-RDP78B04560A002700010046-9

25X1

TOP SECRET

NPIC/R-714/64

25X1

25X1

	PAGE
BARANO-ORENBURGSKOYE MRBM LAUNCH SITE	344
BARANOVICHI AIR DEPOT LONG RANGE	358
BARANOVICHI AIRFIELD	70
BARANOVICHI AIRFIELD WEST	349
BARANOVICHI AREA, AMMUNITION STORAGE	195
BARANOVICHI ARMY BARRACKS EAST	119
BARANOVICHI ARMY BARRACKS LESNAYA	118
BARANOVICHI ARMY BARRACKS SOUTHWEST	119
<hr/>	
BARANOVICHI PETROLEUM STORAGE AF RESERVE	196
BARANOVICHI SAM SITE B24-2	309
BARANOVICHI SAM SITE C05-2	310
BARANOVICHI SAM SUPPORT FACILITY	310
BARANOVKA AIRFIELD	62
BARYBINO, COMMUNICATIONS SITE	159
BASY AREA, AIRFIELD	94
BATURIN AREA, MILITARY TRAINING AREA	145
BAUTINO PORT FACILITIES	373
BAZARNYY SYZGAN STORAGE AREA	193
BEKDASH AIRFIELD	352
BELAYA TSERKOV AIRFIELD	83
BELAYA TSERKOV AREA, TRAINING AREA	137
BELAYA TSERKOV ARMY BARRACKS NORTHWEST	360
BELAYA TSERKOV SAM SITE A07-2	329
BELAYA TSERKOV SAM SITE B14-2	329
BELEBEY AMMUNITION DEPOT SOUTH	376
<hr/>	
BELOGORSK COMPLEX	388
BELOKOROVICHI MRBM COMPLEX SAM SITE B27-2	333
BELOKOROVICHI MRBM SUPPORT FACILITY	34
BELORETSK COMPLEX	385
BELOVO AREA, THERMAL POWER PLANT	185
BELOVO ZINC PLANT	368
BERDICHEV AIRFIELD	82
BERDICHEV ARMY BARRACKS SENENOVKA WEST	135
BERDICHEV ARMY BARRACKS ZHEVTNEVY	135

25X1

25X1

25X1

TOP SECRET

25X1

TOP SECRET

NPIC/R-714/64

25X1

25X1

	PAGE
BERDICHEV FIXED FIELD MRBM LAUNCH SITE	32
BERDICHEV I TRAINING AREA	135
BERDICHEV II TRAINING AREA	136
BERDICHEV III TRAINING AREA	136
BERDICHEV MRBM LAUNCH SITE	331
25X1 [REDACTED]	
BERDICHEV REGIONAL MILITARY STOR INSTLN	136
BERDICHEV SAM SITE B23-2	328
BERDICHEV SAM SITE C27-2	328
BERDICHEV SAM SUPPORT FACILITY	328
25X1D [REDACTED]	
BERESTECHKO MRBM LAUNCH SITE	329
BEREZA AIRFIELD	68
BEREZA AMMUNITION DEPOT BRONNAYA GORA	378
BEREZA ARMY BARRACKS YASELDA	115
BEREZA BARRACKS NORTHWEST	116
BEREZA IRBM LAUNCH SITE	34
BEREZA SAM SITE B20-2	22
BEREZA SAM SUPPORT FACILITY	23
BEREZA THERMAL POWER PLANT GRES	372
BEREZAYKA AREA, EXPLOSIVES STORAGE	374
BEREZOVKA MRBM LAUNCH SITE	309
25X1 [REDACTED]	
BEZHETSK AIRFIELD	57
BEZRECHNAYA HQ 5 GUARDS TANK DIVISION	433
25X1D [REDACTED]	
BLAGOVESHCHENSK AIRFIELD NORTHWEST	77
BLAGOVESHCHENSK COMPLEX	388
BOBROVICH I AIRFIELD	69
BOBROVKA AIRFIELD	60
BOBRUYSK AIRFIELD	71
BOBRUYSK COMPLEX	438
25X1 [REDACTED]	
BOBRUYSK SAM SITE A27-2	25
BOGATOYE FIXED FIELD MRBM LAUNCH SITE	26
BOGORODSK AIRFIELD	55

TOP SECRET

25X1

25X1

Approved For Release 2002/11/15 : CIA-RDP78B04560A002700010046-9

TOP SECRET

NPIC/R-714/64

25X1

25X1

PAGE

BOLEKHOV MRBM LAUNCH SITE	322
BOLOGOYE AMMUNITION DEPOT KUZHENKINO	374
BOLOGOYE COMPLEX	382
BOLSHAYA KAMENKA IRBM LAUNCH SITE	36
BONDYUZHSKIY CHEMICAL PLANT KARPOV	368
BORDVICH I EARLY WARNING RADAR SITE	363
BORISOVSKIY AIRFIELD	56
BORISPOL AIRFIELD	85
BORODYANKA AIRFIELD	351
BOROVSK AIRFIELD	66

25X1D

BORZYA AIRFIELD	350
BORZYA AIRFIELD NORTHWEST	76
BORZYA COMPLEX	388
BOSTABAN AREA, ELECTRONICS INSTALLATION	364
BRATSK AREA, AIRFIELD	50
BRATSK COMPLEX	381
BRATSK HYDRO POWER PLANT GES	436
BRATSK POSSIBLE ELECTRONICS SITE	153
BRATSK SAM SITE A05-2	278
BRATSK SAM SITE B31-2	278
BRATSK SAM SITE B31A-2	4
BRATSK SAM SITE C03-2	278
BRATSK SAM SITE C03A-2	4
BRATSK SAM SITE C35-2	278
BRATSK SAM SUPPORT FACILITY	4
BRATUSHANY AREA, PROCESSING PLANT	370
BREST AIRFIELD	67
BREST AREA, HF COMMUNICATIONS SITE	169
BREST ARMY CAMP SOUTHEAST	115
BREST COMPLEX	203
BREST MRBM LAUNCH SITE 1	325
BREST MRBM LAUNCH SITE 2	325
BREST SAM SITE A03-2	22
BREST SAM SITE A11-2	304

TOP SECRET

Approved For Release 2002/11/15 : CIA-RDP78B04560A002700010046-9

25X1

TOP SECRET

NPIC/R-714/64

25X1

25X1

PAGE

BREST SAM SITE A33-2	21
BREST SAM SITE C13-2	325
BREST SAM SUPPORT FACILITY	304
BREST, ARMY BARRACKS AREA	358
BRODY AIRFIELD NORTH	83
BRODY AREA, EXPLOSIVES STORAGE	199
BRODY AREA, POL STORAGE	199
BRODY MRBM COMPLEX SAM SITE B18-2	329
BRODY MRBM LAUNCH SITE 1	329
BRODY MRBM LAUNCH SITE 2	329
BRODY, MILITARY INSTALLATION	137
BRODY, PROBABLE HF COMMUNICATIONS FACILITY	169

25X2

BRUSOVO, EXPLOSIVES STORAGE	374
BRYANSK AIRFIELD	64
BRYANSK AMMO & AGRL MACHINE PLANT SELTSO 121	369
BRYANSK COMPLEX	386
BRYANSK SAM SITE A13-2	298
BRYANSK SAM SITE B01-2	298
BRYANSK SAM SITE B23-2	298
BRYUSTERORT AIRFIELD	74
BUDA AREA, EXPLOSIVES STORAGE	377
BUGURUSLAN AREA, AIRFIELD	61
BUKHTA BECHEVINSKAYA AREA, PORT FACILITY	437
BURNOYE SAM SITE A36-2	346
BURNOYE SAM SITE C27-2	47
BURSHTYN AREA, INDUSTRIAL INSTALLATION U/C	182
BURUKTAL AREA, AIRFIELD	91
BUY AREA, TRAPEZOIDAL RADAR SITE	157

25X2

BUZOVAYA AIRFIELD	86
-------------------	----

25X2

BYTEN AREA, HF COMMUNICATIONS FACILITY	163
BYTEN AREA, HF COMMUNICATIONS FACILITY	163
BYTEN MRBM LAUNCH SITE 1	24
BYTEN MRBM LAUNCH SITE 2	306

25X1

TOP SECRET

25X1

Approved For Release 2002/11/15 : CIA-RDP78B04560A002700010046-9

TOP SECRET

NPIC/R-714/64

25X1
25X1

PAGE

25X1

[REDACTED]	
CHATKUL AIRFIELD	353
CHAYEK, MINING AREA	371
CHEBOKSARY COMPLEX	383
CHEBOKSARY MUNITIONS PLANT 320	176

25X1

[REDACTED]	
CHELKAR AIRFIELD	351
CHELKAR FIELD LAUNCH POINT MRBM	37
CHELYABINSK AIRFIELD	348
CHELYABINSK COMPLEX	385
CHELYABINSK SAM SITE B20-2	295
CHELYABINSK SAM SITE C36-2	296
CHELYABINSK SAM SUPPORT FACILITY	296
CHELYABINSK/BAKAL AIRFIELD	60
CHEPELEVKA AIRFIELD	83

25X1

[REDACTED]	
CHEREPOVETS COMPLEX	383
CHEREPOVETS SAM SITE A15-2	287
CHELVIGOV AREA, AMMUNITION STORAGE	200
CHELVIGOV, MIL INSTALLATION & TRAINING AREA	144
CHELVIGOVKA COMPLEX	391
CHELVIGOVKA SAM SITE A20-2	345
CHELVIGOVSKOYE POSS CRUISE MISSILE LAUNCH SITE	343
CHELVIGOVSKOYE SAM SITE A28-2	343
CHELVIGOVSKOYE SAM SITE B24-2	343
CHELVIGOVTSY AIRFIELD NORTHWEST	350
CHELVIGOVTSY COMPLEX	205
CHELVIGOVTSY SAM SITE C01-2	325
CHELVIGOVTSY SAM SUPPORT FACILITY	325
CHELVYAKHOVSK AIRFIELD	71
CHELVYAKHOVSK BARRACKS HORSTENAU III	121
CHELVYAKHOVSK COMPLEX	204
CHELVYAKHOVSK MANEUVER AREA HORSTENAU	122
CHELVYAKHOVSK SAM SITE B16-2	312
CHELVYAKHOVSK SAM SITE B21-2	311

25X1

TOP SECRET

Approved For Release 2002/11/15 : CIA-RDP78B04560A002700010046-9

25X1

Approved For Release 2002/11/15 : CIA-RDP78B04560A002700010046-9

TOP SECRET

NPIC/R-714/64

25X1

25X1

PAGE

CHERNYAKHOVSK SAM SITE B21-3	311
CHERNYSHEVKA AIRFIELD	352
CHERNYSHEVKA SAM SITE A26-2	345
CHERNYSHEVSKOYE SAM SITE A30-2	312
CHERVONDARMEYSK AIRFIELD NORTHEAST	83
CHOKURDAKH AIRFIELD	48
CHOKURDAKH AREA, HF COMMUNICATIONS SITE	362
CHORTKOV AIRFIELD	80
CHORTKOV SAM SITE B36-2	327
CHU AREA, PROBABLE COMMUNICATIONS SITE	366
CHUCHKOVO AIRFIELD	348
CHUCHKOVO AMMUNITION DEPOT	376
CHUDNOV AREA, STORAGE AREA	380
CHULAK-TAU AREA, MINING ACTIVITY	371
CHULAK-TAU AREA, RAIL LINE	188
CHULAK-TAU, PHOSPHATE MINING	371
CHUSOVOY COMPLEX	437
CIRAVA AIRFIELD	347
DAUGAVPILS AIRFIELD NORTHEAST	350
DAUGAVPILS ARMY TRAINING AREA NORTH	129

25X1

DAUGAVPILS COMPLEX	388
DE-KASTRI SEAPLANE BASE	430
DEBIN AREA, AMMUNITION STORAGE	190

25X1

DERAZHNYA MRBM LAUNCH SITE 1	327
DERAZHNYA MRBM LAUNCH SITE 2	328
DNEPRODZERZHINSK COMPLEX	389
DNEPRODZERZHINSK NITROGEN COMBINE PLANT	183
DNEPRODZERZHINSK, MILITARY INSTALLATION	145

25X1

DNEPROPETROVSK COMPLEX	389
DNEPROPETROVSK MISSILE DEVELOP PROD CENTER	35
DNEPROPETROVSK SAM SITE B07-2	335
DNEPROPETROVSK SAM SITE B11-2	335

25X1

TOP SECRET

Approved For Release 2002/11/15 : CIA-RDP78B04560A002700010046-9

TOP SECRET

NPIC/R-714/64

25X1

25X1

PAGE

	DNEPROPETROVSK SAM SITE B17-2	335
	DNEPROPETROVSK SAM SITE B24-2	335
	DNEPROPETROVSK SAM SITE C25-2	334
	DNEPROPETROVSK SAM SUPPORT FACILITY	335
	DNEPROPETROVSK/VOLOSHKOYE AIRFIELD	87
	DOBELE ARMY BARRACKS	108
	DOBELE ARMY BARRACKS NORTHWEST	109
	DOBELE ARMY TRAINING AREA	109
	DOBROTVDOR THERMAL POWER PLANT GRES	372
	DOBRYATINO AMMUNITION DEPOT RAILROAD STATION	377
	DOBRYNSKOYE AIRFIELD	54
25X1	[REDACTED]	
	DOLINA AREA, OIL FIELD	369
	DOLINA FIXED FIELD MRBM LAUNCH SITE	30
	DOLINA MRBM COMPLEX SAM SITE B18-2	321
	DOLINA MRBM LAUNCH SITE 1	323
	DOLINA MRBM LAUNCH SITE 2	323
	DOLON AIRFIELD	92
	DOLON AIRFIELD SOUTHWEST	351
	DOLON ASM SUPPORT FACILITY	429
25X1	[REDACTED]	
	DOLON SAM SITE A04-2	338
	DOLON SAM SITE B22-2	338
	DOLON SAM SITE B30-2	338
	DOLON SAM SITE C27-2	338
	DOLON SAM SUPPORT FACILITY	338
25X1D	[REDACTED]	
25X1D	DOMNA AIRFIELD	76
25X1D	[REDACTED]	
25X1D	DONGUZ AIRFIELD	431
25X1D	[REDACTED]	
	DONSKOYE CRUISE MISSILE LAUNCH SITE	427
	DONUZLAV LAKE SEAPLANE STATION	95
	DOROGOBUZH AREA, INDUSTRIAL INSTALLATION	180
	DOROGOBUZH AREA, MILITARY TRAINING AREA	113
	DROGOBYCH COMPLEX	204

25X1

TOP SECRET

TOP SECRET

NPIC/R-714/64

25X1

25X1

25X1

	PAGE
DROGOBYCH MRBM LAUNCH SITE	322
DROGOBYCH SAM SITE A19-2	322
DROGOBYCH SAM SITE B33-2	322
DROVYANAYA ICBM COMPLEX SAM SITE B14-2	27
DROVYANAYA ICBM LAUNCH AREA B (SITE 2)	28
DROVYANAYA ICBM LAUNCH AREA E (SITE 5)	27
25X1D [REDACTED]	
DRUZMBA ARMY BARRACKS	146
25X1D DUBNO AIRFIELD NORTHEAST	84
[REDACTED]	
DUBNO ARMY BARRACKS	137
DUBOSSARY HYDRO POWER PLANT GES DNIESTER	373
DUDEVO AIRFIELD	48
DUKHOVSKOYE AMMUNITION DEPOT	437
DUNAYEVITSY MRBM LAUNCH SITE	326
DYATLOVO AIRFIELD	349
DYATLOVO MRBM LAUNCH SITE	309
DYATLOVO, HF COMMUNICATIONS FACILITY	164
DZERZHINSK ARMY BARRACKS NORTHEAST	120
25X1 [REDACTED]	
DZERZHINSK CHEMICAL PLANT ROLON 148	367
DZERZHINSK COMPLEX	382
DZERZHINSK, INDUSTRIAL INSTALLATION	367
DZETYGARA, ASBESTOS PLANT	435
DZHAKSY, PROBABLE INSTRUMENTATION SITE	364
DZHALAL-ABAD AREA, AIRFIELD	101
25X1 [REDACTED]	
DZHAMBUL AIRFIELD	101
DZHAMBUL AREA, POSSIBLE COMMUNICATIONS SITE	366
DZHAMBUL COMPLEX	392
DZHAMBUL SAM SITE A25-2	346
DZHAMBUL SAM SITE B07-2	346
DZHAMBUL TRAINING AREA	361
DZHUSALY AIRFIELD	94
DZHYRGATAL AREA, AIRFIELD	102
ELEKTROSTAL COMPLEX	387

TOP SECRET

25X1

25X1

Approved For Release 2002/11/15 : CIA-RDP78B04560A002700010046-9

TOP SECRET

NPIC/R-714/64

25X1

25X1

	PAGE
EMBA AIRFIELD	90
EMBA AREA, AIRFIELD	90
EMBA MISSILE-ASSOCIATED INSTALLATION	36
ENGELS AIRFIELD	89
25X1 [REDACTED]	
FERGANA AIRFIELD	100
FERGANA COMPLEX	391
FERGANA PETROLEUM REFINERY	371
FORT SHEVCHENKO AIRFIELD	352
FORT SHEVCHENKO AREA PROB INSTRUMENTATION SITE	435
FORT SHEVCHENKO AREA, AIRFIELD	431
FRUNZE AIRFIELD	432
FRUNZE AIRFIELD NORTHWEST	352
25X1 [REDACTED]	
FRUNZE COMPLEX	438
FRUNZE SAM SITE A33-2	346
FRUNZE SAM SITE C28-2	346
FRUNZE SAM SUPPORT FACILITY	346
FRYAZINO SCIENTIFIC RESEARCH INST & PLT 160	373
GAYSIN ARMY BARRACKS	434
GELVONAI FIXED FIELD MRBM LAUNCH SITE	316
GIRVAS AIRFIELD	49
GLADKAYA ICBM COMPLEX SAM SITE B17-2	292
GLADKAYA ICBM COMPLEX SUPPORT FACILITY	17
GLADKAYA ICBM LAUNCH AREA A (SITE 3)	18
GLADKAYA ICBM RAIL-TO-ROAD TRANSFER POINT	426
25X1 [REDACTED]	
GLAZOV REGIONAL MILITARY STORAGE INSTALLATION	357
GLAZOV SAM SITE A09-2	288
GLAZOV SAM SITE B01-2	288
GLAZOV SAM SITE B28-2	14
GLAZOV SAM SITE D10-2	288
GLAZOV SAM SUPPORT FACILITY	288
GNIVAN MRBM LAUNCH SITE	428
GNOYNO AIRFIELD	80

25X1

TOP SECRET

Approved For Release 2002/11/15 : CIA-RDP78B04560A002700010046-9

TOP SECRET

NPIC/R-714/64

25X1

25X1

25X1

PAGE

	GOLITSYNO AREA COMMO RECEIVING INSTALLATION	363
25X1	GORKIY AREA, PROBABLE ELECTRONICS FACILITY	157
	GORKIY AREA, PROBABLE ELECTRONICS FACILITY	156
	GORKIY COMPLEX	202
	GORKIY PETROLEUM REFINERY NOVO GORKIY	176
	GORKIY SAM SITE B01-2	285
	GORKIY SAM SITE B11-2	287
	GORKIY SAM SITE B18-2	284
	GORKIY SAM SITE B24-2	284
	GORKIY SAM SITE B31-2	285
	GORKIY SAM SITE C17-2	298
	GORKIY SAM SITE C17-2	298
	GORKIY SAM SITE C35-2	285
	GORKIY SAM SITE D31-2	285
	GORKIY SAM SITE D32-2	285
	GORKIY SAM SUPPORT FACILITY 1	285
	GORKIY SAM SUPPORT FACILITY 2	285
	GORKIY VLF RADIO STATION 5 KUDMA	156
	GORKIY/SOROMOVO AIRFIELD	55
	GORKIY/STRIGINO AIRFIELD	55
25X1D	GORKIY EARLY WARNING RADAR SITE	156
	GORODEYA AREA, AIRFIELD	55
	GORODOK AIRFIELD	79
25X2	GOSTOMEL AIRFIELD	87
	GRANOV IRBM COMPLEX SAM SITE B12-2	326
	GRANOV IRBM COMPLEX SAM SITE B25-2	326
	GRANOV IRBM LAUNCH SITE 1	327
	GRANOV IRBM LAUNCH SITE 2	326
	GRESK MRBM LAUNCH SITE 1	427
	GRESK MRBM LAUNCH SITE 2	310
	GRODNO AIRFIELD	69
	GRODNO AIRFIELD SOUTHEAST	349
	GRODNO AMMUNITION DEPOT KELBASIN SW	437

25X1

TOP SECRET

TOP SECRET

NPIC/R-714/64

PAGE

	GRODNO COMPLEX	387
	GRODNO SAM SITE A29-2	307
	GRODNO SAM SITE C35-2	25
	GUSEV ARMY BARRACKS KRASNAYA R SOUTH	122
	GUSEV ARMY BARRACKS MAYSKOYE RD	359
	GUSEV ARMY BARRACKS NORTH	122
	GUSEV ARMY BARRACKS NORTHEAST	123
	GUSEV ARMY TRAINING AREA	123
	GUSEV MRBM LAUNCH SITE 1	312
	GUSEV MRBM LAUNCH SITE 2	312
	GVARDEYSK ARMY BARRACKS NORTHEAST	359
	GVARDEYSK KALININGRAD TRAINING AREA	359
	GVARDEYSK MRBM LAUNCH SITE 1	311
	GVARDEYSK MRBM LAUNCH SITE 2	311
	GVARDEYSK MRBM SUPPORT FACILITY	25
	GVARDEYSK MILITARY TRAINING AREA	122
	IECAVA AREA, HF COMMUNICATIONS FACILITY	155
	IECAVA FIXED FIELD MRBM LAUNCH SITE	6
	IECAVA MRBM LAUNCH SITE	281
	IECAVA MRBM LAUNCH SITE 1	281
25X1	IECAVA MRBM LAUNCH SITE 2	281
	<hr/>	
	IMANGULOVU AREA, MINING & PROCESSING FACILITY	368
	INTA, MINING COMPLEX	366
	ISHIM COMPLEX	384
	ISTRA AREA, POSSIBLE PROPELLANT STORAGE	378
	ITATKA ICBM COMPLEX SUPPORT FACILITY	16
	ITATKA ICBM LAUNCH AREA A (SITE 1)	17
	ITATKA ICBM LAUNCH AREA B (SITE 2)	17
	ITATKA ICBM LAUNCH AREA C (SITE 3)	17
	ITATKA ICBM RAIL-TO-ROAD TRANSFER POINT	17
	IVANGOROD AIRFIELD	81
25X2	<hr/>	
	IVANO FRANKOVSK AIRFIELD	78
	IVANO FRANKOVSK AREA, STORAGE AREA	379
	IVANO FRANKOVSK AREA, TRAINING AREA	130

TOP SECRET

25X1
25X1

25X1

25X1

Approved For Release 2002/11/15 : CIA-RDP78B04560A002700010046-9

TOP SECRET

NPIC/R-714/64

25X1

25X1

	PAGE
IVANO FRANKOVSK COMPLEX	204
IVANO FRANKOVSK LIQUID FUEL STORAGE	197
IVANO FRANKOVSK SAM SITE B12-2	325
IVANO FRANKOVSK SAM SITE B23-2	321
IVANO FRANKOVSK SAM SITE C16-2	321
IVANO FRANKOVSK SAM SUPPORT FACILITY	321
IVANOVO AIRFIELD NORTH	57
IVANOVO AIRFIELD WEST	57
IVANOVO AREA, CANAL UNDER CONSTRUCTION	184
IVANOVO AREA, HF COMMUNICATIONS SITE	162
IVANOVO COMPLEX	382
IVANOVO MRBM LAUNCH SITE	306
IVANOVO SAM SITE A29-2	286
IVANOVO SAM SITE B30-2	286
IVANOVO SAM SITE C22-2	284
IVANOVO SAM SUPPORT FACILITY	286
IVANOVO, AIRFIELD	54
IZHEVSK COMPLEX	383
IZHEVSK SAM SITE A30-2	287
IZHEVSK SAM SITE B01-2	14
IZHEVSK SAM SITE B36-2	288
IZHEVSK SAM SUPPORT FACILITY	14
IZYASLAV ARMY BARRACKS	138
JAUNJELGAVA HYDRO POWER PLANT PLAVINAS GES	184
JELGAVA AIRFIELD	52
JELGAVA FIXED FIELD MRBM LAUNCH SITE	6
JELGAVA SAM SITE A03-2	281
JELGAVA SAM SITE A22-2	281
JELGAVA SAM SITE C25-2	281
JELGAVA/TERVETE AIRFIELD	348
JONAVA AREA, HF COMMUNICATIONS FACILITY	166
JONAVA AREA, POL STORAGE	197
JONAVA ARMY BARRACKS SOUTHEAST	128
JONAVA MRBM LAUNCH SITE	316
JONAVA SAM SITE A15-2	316
KADYY, ROAD UNDER CONSTRUCTION	185

25X1

TOP SECRET

Approved For Release 2002/11/15 : CIA-RDP78B04560A002700010046-9

TOP SECRET

NPIC/R-714/64

25X1
25X1

25X1

	PAGE
KALININ AIRFIELD	53
KALININ BARRACKS AND TRAINING AREA CHAPAYEVKA	109
KALININ COMPLEX	202
<hr/>	
KALININ SAM SITE B31-2	10
KALININGRAD AMMUNITION DEPOT LADUSHKIN	378
KALININGRAD AREA, STORAGE AREA	378
KALININGRAD ARMY BARRACKS BALLIT	360
KALININGRAD ARMY SUPPLY DEPOT & BARRACKS ROZEN	129
KALININGRAD COMPLEX	388
KALININGRAD SAM SITE A06-2	318
KALININGRAD SAM SITE A12-2	318
KALININGRAD SAM SITE B02-2	318
KALININGRAD SAM SITE B02-3	318
KALININGRAD SAM SITE B21-2	318
KALININGRAD SAM SITE B21-3	317
KALININGRAD SAM SITE B28-2	317
KALININGRAD SAM SITE B30-2	318
KALININGRAD SAM SITE C08-2	25
KALININGRAD SAM SITE C11-3	311
KALININGRAD SAM SITE C13-3	318
KALININGRAD SAM SITE C14-2	311
KALININGRAD SAM SITE C32-3	318
KALININGRAD SAM SUPPORT FACILITY 1	318
KALININGRAD SAM SUPPORT FACILITY 2	311
KALININGRAD SUSP NAVAL MISSILE STORAGE	318
KALININGRAD ZEYERA AIR DEPOT	360
KALININGRAD/DEVAU AIRFIELD	75
KALININGRAD/KHRABROVO AIRFIELD	75
KALININGRAD/LUGOVOYE AIRFIELD	350
KALININGRAD/PIONERSKIY AIRFIELD	75
KALININGRAD/PROVEREN AIRFIELD	75
KALININGRAD/YEZAU AIRFIELD	75
KALININGRAD/ZEYERAPPEN AIRFIELD	75
KALININGRAD, MILITARY TRAINING AREA	360

25X1D

25X1

TOP SECRET

25X1

Approved For Release 2002/11/15 : CIA-RDP78B04560A002700010046-9

TOP SECRET

NPIC/R-714/64

25X1

25X1

	PAGE
	116
	307
	24
	24
	307
	307
	82
25X1D	327
	372
	387
	65
25X1D	369
	370
25X1	124
	191
	431
	389
	326
	325
	325
	179
	132
	344
	88
	205
	337
	337
	337
	432
	436
	435
	351
	146

TOP SECRET

Approved For Release 2002/11/15 : CIA-RDP78B04560A002700010046-9

25X1

25X1

Approved For Release 2002/11/15 : CIA-RDP78B04560A002700010046-9

TOP SECRET

NPIC/R-714/64

25X1

25X1

PAGE

KAPUSTIN YAR LAUNCH COMPLEX A	337
KAPUSTIN YAR LAUNCH COMPLEX B	336
KAPUSTIN YAR LAUNCH COMPLEX C (SITES 2, 4-9)	35
KAPUSTIN YAR LAUNCH COMPLEX D (SITE 1)	336
KAPUSTIN YAR LAUNCH COMPLEX E (SITE 3)	337
KAPUSTIN YAR LAUNCH COMPLEX F	428
KAPUSTIN YAR LAUNCH COMPLEX G	336
KAPUSTIN YAR MISSILE STORAGE	336
KAPUSTIN YAR MTC SAM SITE B21-2	336
KAPUSTIN YAR MTC SAM SITE B30-2	336
KAPUSTIN YAR SAM LAUNCH COMPLEX	35
KARA-BABAU AREA, AIRFIELD	92
KARA-BABAU IRBM LAUNCH SITE 1	339
KARA-BABAU IRBM LAUNCH SITE 2	339
KARA-BABAU IRBM LAUNCH SITE 3	39
KARABALTY AREA, PROBABLE URANIUM ORE PLANT	184
KARABALTY AREA, PROCESSING PLANT	371
KARABALTY SAM SITE B29-2	346

25X2

KARABUTAKSKIY AREA, AIRFIELD	90
KARACHEV AMMUNITION DEPOT NORTH	377
KARACHEV AREA, COMMUNICATIONS SITE	158
KARAGANDA AIRFIELD SOUTHEAST	92
KARAGANDA COMPLEX	390
KARAGANDA SORTIROVOCHNAYA -- KARKARALINSKY RR	187
KARAKHOBIA IRBM LAUNCH SITE	428
KARAKOL-ANDREYEVKA, NEW ROAD	188
KARAZHAL AREA, AIRFIELD	93
KARAZHAL, MINING COMPLEX	370
KARKARALINSK AREA, PROBABLE AIRFIELD	92
KARKARALINSK AREA, ROAD	187
KARKARALINSK INSTRUMENTATION/COMMUNICATION STN	434
KARMELAVA AIRFIELD	72
KARMELAVA MRBM LAUNCH SITE	313
KARPOGORY AIRFIELD	429
KASEVO PROCESSING PLANT	367

25X1

TOP SECRET

Approved For Release 2002/11/15 : CIA-RDP78B04560A002700010046-9

TOP SECRET

NPIC/R-714/64

25X1

25X1

PAGE

25X1

[REDACTED]	
KASLI RESEARCH INSTITUTE SUNGUL	373
KASLI SAM SITE B03-2	289
KASLI SAM SUPPORT FACILITY	295
KATAV-IVANOVSK INDUSTRIAL INSTALLATION	178
KAUNAS AIRFIELD	71
KAUNAS AREA, RADIO STATION	165
KAUNAS COMPLEX	387
KAUNAS RADIO STATION 1 LUISBERG	164
KAZAN AIRFIELD	61
KAZAN AIRFIELD NORTH	61
KAZAN AMMUNITION DEPOT VYSOKAYA GORA	376
KAZAN COMPLEX	386
KAZAN OPTICAL INSTRUMENT PLANT DERBYSHKI	368
KAZAN SAM SITE B01-2	287
KAZAN SAM SITE B08-2	296
KAZAN SAM SUPPORT FACILITY	296

25X1D

[REDACTED]	
KAZANOVO AREA, MINING ACTIVITY	389
KEDAINIAI AIRFIELD	73
KEDAINIAI AREA, HF COMMUNICATIONS FACILITY U/C	166
KEDAINIAI CHEMICAL PLANT	369

25X1

[REDACTED]	
KEDAINIAI SAM SITE A01-2	316
KEGICHEVKA ORDNANCE DEPOT TERRITORIUM PUG	380
KEMEROVO AIRFIELD SOUTHEAST	59
KEMEROVO COMPLEX	385
KEMEROVO SAM SITE B03-2	293
KEMEROVO SAM SITE B15-2	293
KEMEROVO SAM SITE B32-2	293
KEMEROVO SAM SUPPORT FACILITY	18
KEZHMA AREA, POSSIBLE ELECTRONICS SITE	434
KHADABULAK ARMY BARRACKS	360
KHADABULAK SAM SITE A07-2	319
KHADABULAK SAM SITE A27-2	28
KHADABULAK SAM SUPPORT FACILITY	319

25X1

TOP SECRET

25X1

Approved For Release 2002/11/15 : CIA-RDP78B04560A002700010046-9

TOP SECRET

NPIC/R-714/64

25X1

25X1

PAGE

KHADABULAK STATION AIRFIELD NORTH	430
KHMELNITSKIY AIRFIELD	81
KHMELNITSKIY AMMUNITION DEPOT GRECHANY	379
KHMELNITSKIY COMPLEX	389
KHMELNITSKIY FIXED FIELD MRBM LAUNCH SITE	328
KHMELNITSKIY MRBM LAUNCH SITE	328
KHOROL AIRFIELD EAST	431
KHOTILOVO AIRFIELD	348
KHVOYNAYA AIRFIELD NORTH	430
KINEL PETROLEUM PRODUCTS STORAGE	193
KINEL-CHERKASSY AIRFIELD	61
KINESHMA COMPLEX	202
KINESHMA SAM SITE C01-2	425
KIROV AIRFIELD NORTH	59
KIROV COMPLEX	383
KIROV SAM SITE B17-2	288
KIROV SAM SITE C07-2	288
KIROV SAM SITE D12-2	14
KIROV SAM SUPPORT FACILITY	288

25X1D

KIROVO-CHEPETSK CHEMICAL PLANT	367
KIRZACH AREA, AIRFIELD	54
KIRZHACH, STORAGE AREA	374
KISHENTSY MRBM LAUNCH SITE	328
KISHINEV AIRFIELD SOUTHEAST	96
KISHINEV COMPLEX	391
KISHINEV SAM SITE B22-2	343
KISHINEV SAM SUPPORT FACILITY	343
KIVERTSY FIXED FIELD MRBM LAUNCH SITE	32
KIVERTSY MRBM COMPLEX SAM SITE A01-2	332
KIVERTSY MRBM LAUNCH SITE 1	330
KIVERTSY MRBM LAUNCH SITE 2	330
KIYEV AIRCRAFT ASSEMBLY PLANT 473	370
KIYEV AREA, AIRFIELD	86
KIYEV AREA, MANEUVER AREA	142

25X1

25X1

TOP SECRET

Approved For Release 2002/11/15 : CIA-RDP78B04560A002700010046-9

25X1

Approved For Release 2002/11/15 : CIA-RDP78B04560A002700010046-9

TOP SECRET

NPIC/R-714/64

25X1

25X1

PAGE

KIYEV AREA, STORAGE AREA	380
KIYEV AREA, SUSPECT ELECTRONICS FACILITY	170
KIYEV COMPLEX	389
KIYEV HYDRO POWER PLANT GES	187
KIYEV SAM SITE A26-2	332
KIYEV SAM SITE B12-2	332
KIYEV SAM SITE B16-2	332
KIYEV SAM SITE B35-2	332
KIYEV SAM SUPPORT FACILITY	332
KIYEV/POST VOLYNSKIY AIRFIELD	86
KIYEV/SVYATOSHINO AIRFIELD	86
KIYEV, MILITARY TRAINING AREA NORTH	361
KIYEV, RADIO TRANSMITTING STATION	364
KKHUTSIN AIRFIELD	98
KLAIPEDA COMPLEX	204
KLAIPEDA SAM SITE A17-2	314
KLAIPEDA SAM SITE A17-3	314
KLIN AIRFIELD	53
KOBRIN AIRFIELD	349
KOBRIN ARMY BARRACKS NORTHEAST	115
KOCHUBEYEVKA AIRFIELD	88
KOKAND AIRFIELD	100
KOKAND AREA, AIRFIELD	352
KOKAND COMPLEX	391
KOKCHETAV COMPLEX	438
KOKHMA STORAGE AREA	374
KOLOMNA AREA, STORAGE	194
KOLOMNA COMPLEX	387
KOLOMYYA AIRFIELD	80
KOLOMYYA, HF COMMUNICATIONS FACILITY	169
KOMSOMOLSK-NA-AMURE AIRFIELD	78
KOMSOMOLSK-NA-AMURE AIRFIELD SOUTH	77
KOMSOMOLSK-NA-AMURE AMMO DEPOT BAM RR NORTH	379
KOMSOMOLSK-NA-AMURE AREA, AIRFIELD	78
KOMSOMOLSK-NA-AMURE COMPLEX	388
KOMSOMOLSK-NA-AMURE SAM SITE A33-2	320

25X1

TOP SECRET

Approved For Release 2002/11/15 : CIA-RDP78B04560A002700010046-9

TOP SECRET

NPIC/R-714/64

PAGE

KOMSOMOLSK-NA-AMURE SAM SITE B04-2	320
KOMSOMOLSK-NA-AMURE SAM SITE B14-2	320
KOMSOMOLSK-NA-AMURE SAM SITE B21-2	320
KOMSOMOLSK-NA-AMURE SAM SITE B22-2	320
KOMSOMOLSK-NA-AMURE SAM SUPPORT FACILITY	320
KOMSOMOLSK-NA-AMURE SHIPYARD AMUR 199	182
KOMSOMOLSK-NA-AMURE--LAGURI, POL PIPELINE	186
KOMSOMOLSK-NA-AMURE, COMMUNICATIONS COMPLEX	167
KOMSOMOLSK-NA-AMURE, STORAGE AREA	379
KONAKOVO CONSTRUCTION ACTIVITY	205
KONKOVICHI MRBM COMPLEX SAM SITE C19-2	334
KONKOVICHI MRBM LAUNCH SITE	427
KONOVALOVO AREA, POSSIBLE ELECTRONICS SITE	362
KONSTANTINOVSKIY PETROLEUM REFY MENDELEYEV	176
KORDON SAM TRAINING CENTER	46
KORNEVO ARMY BARRACKS	359
KORNEYEVKA AREA, AIRFIELD	89
KOROSTEN AIRFIELD	85
KOROSTEN AREA, HF COMMUNICATIONS FACILITY	170
KOROSTEN ARMY BARRACKS LUGINY	143
KOROSTEN ARMY BARRACKS UZH	361
KOROSTEN CAMPS AND TRAINING AREA NNE	143
KOROSTEN MRBM LAUNCH SITE 1	332
KOROSTEN MRBM LAUNCH SITE 2	332
KOROSTEN SAM SITE C26-2	332
KOROSTEN SAM SUPPORT FACILITY	333
KUSHKA-YAVR AIRFIELD	47
KOSTEREVO, MILITARY INSTALLATIONS	113
KOSTOPOL ARMY BARRACKS UL LENINA	140
KOSTROMA AIRFIELD	58
KOSTROMA ARMY BARRACKS LEVASHEVO	111
KOSTROMA COMPLEX	382
KOSTROMA ICBM AUX SUPPORT FACILITY	11
KOSTROMA ICBM COMPLEX SAM SITE A32-2	287

25X1D

25X1D

25X1

25X1

25X1

TOP SECRET

TOP SECRET

NPIC/R-714/64

25X1

25X1

PAGE

KOSTROMA ICBM COMPLEX SAM SITE B05-2	425
KOSTROMA ICBM COMPLEX SAM SITE B21-2	286
KOSTROMA ICBM COMPLEX SUPPORT FACILITY	10
KOSTROMA ICBM LAUNCH AREA A (SITE 1)	12
KOSTROMA ICBM LAUNCH AREA B (SITE 2)	12
KOSTROMA ICBM LAUNCH AREA C (SITE 3)	11
KOSTROMA ICBM LAUNCH AREA D (SITE 4)	12
KOSTROMA ICBM LAUNCH AREA E (SITE 5)	11
KOSTROMA ICBM LAUNCH AREA F (SITE 6)	11
KOSTROMA ICBM LAUNCH AREA G (SITE 7)	13
KOSTROMA ICBM LAUNCH AREA H (SITE 8)	12
KOSTROMA ICBM RAIL-TO-ROAD TRANSFER POINT	10
KOSTROMA SAM SUPPORT FACILITY	10
KOTELNICH AMMUNITION DEPOT ISTOBENSK SOUTH	375
KOTELNICH AREA, STORAGE AREA	192
KOTOVSK SAM SITE B11-2	344
KOVEL AMMUNITION DEPOT CHERKASSY VOLYNSKIYE	379
KOVEL ARMY BARRACKS SOUTHWEST	134
KOVEL SAM SITE A24-2	324
KOVEL SAM SITE B13-2	324
KOVEL SAM SITE B29-2	324
KOVEL SAM SITE C35-2	324
KOVEL SAM SUPPORT FACILITY	324
KOVROV AMMUNITION DEPOT SOUTH	374
KOVROV AREA, MILITARY TRAINING AREA	110
KOVROV AREA, POSSIBLE EXPLOSIVE STORAGE	191
KOVROV COMPLEX	202
[REDACTED]	
KOZELSK ARMY BARRACKS	358
KOZELSK ICBM COMPLEX SUPPORT FACILITY	427
KOZELSK ICBM LAUNCH AREA B (SITE 2)	298
KOZELSK ICBM LAUNCH AREA C (SITE 1)	19
KOZELSK ICBM LAUNCH AREA D (SITE 4)	298
KOZELSK ICBM LAUNCH AREA F (SITE 6)	19
KOZELSK ICBM RAIL-TO-ROAD TRANSFER POINT	299
KOZHANOVICHI MRBM LAUNCH SITE 1	306

25X1D

TOP SECRET

25X1

25X1

Approved For Release 2002/11/15 : CIA-RDP78B04560A002700010046-9

TOP SECRET

NPIC/R-714/64

25X1

25X1

PAGE

KOZHANOVICHI MRBM LAUNCH SITE 2	307
KOZHANOVICHI SAM SITE A28-2	307
KOZHANOVICHI SAM SITE B13-2	307
KOZYANY MRBM LAUNCH SITE	317
KRADNOYARSK SAM SITE B25-2	293
KRASILOV AIRFIELD	351
KRASNOGRAD AIRFIELD	87
KRASNOGVARDEYSKIY AREA, AIRFIELD	91
KRASNOKAMSK COMPLEX	384
KRASNOVODSK AIRFIELD	99
KRASNOVODSK COMPLEX	205
KRASNOVODSK SAM SITE A20-2	347
KRASNOVODSK SAM SITE A28-2	346
KRASNOVODSK SAM SITE B01-2	346
KRASNOVODSK SAM SUPPORT FACILITY	47
KRASNOYARSK AREA, POWER PLANT AND DAM U/C	185
KRASNOYARSK COMPLEX	384
KRASNOYARSK EXPLOSIVES PLANT ZLOBINO	435
KRASNOYARSK POSSIBLE ALUMINUM PLANT	435
KRASNOYARSK SAM SITE B02-2	292
KRASNOYARSK SAM SITE B13-2	292
KRASNOYARSK SAM SITE C08-2	292
KRASNOYARSK SAM SUPPORT FACILITY 1	292
KRASNOYARSK SAM SUPPORT FACILITY 2	292
KRASNOYARSK STATIC TEST STAND	292
KRASNOYE HIGH FREQUENCY RADIO STATION	364
KRASNY KUT AIRFIELD	352
KRASNY KUT/YERUSLAN AIRFIELD	88
KREMENCHUG COMPLEX	438
KREMENCHUG INDUSTRIAL INSTALLATION U/C	370
KREMENETS ARMY BARRACKS	137
KREMOVO MRBM LAUNCH SITE	344
KREMOVO PETROLEUM STORAGE	437
KRICHEV AIRFIELD	64
KRICHEV, STORAGE AREA	377
KROLEVETS IRBM LAUNCH SITE 1	334

TOP SECRET

Approved For Release 2002/11/15 : CIA-RDP78B04560A002700010046-9

25X1

25X1

TOP SECRET

NPIC/R-714/64

25X1

25X1

PAGE

KROLEVETS IRBM LAUNCH SITE 2	334
KROLEVETS SAM SITE A21-2	334
KROLEVETS SAM SITE B04-2	334
KROLEVETS SAM SITE B09-2	334
KROLEVETS SAM SITE B33-2	334
KROLEVETS SAM SUPPORT FACILITY	34
KRUPA MRBM LAUNCH SITE 1	23
KRUPA MRBM LAUNCH SITE 2	305
KRUSTPILS AIRFIELD	53
KRYUKOVO AREA, COMMUNICATIONS SITE	363
KUBINKA AIRFIELD	66
KUBINKA ARMY BARRACKS AND MANEUVER AREA	358

25X1

KUM-DAG SAM SITE A22-2	429
KUMKUDUK AREA, AIRFIELD	91
KUNGUR AREA, EXPLOSIVES STORAGE	192
KUNGUR COMPLEX	383
KURENETS AIRFIELD	73
KURESSAARE SAM SITE C22-2	282
KURGANOVKA, MINING AREA	368
KUROVSKOYE AREA, COMMUNICATIONS FACILITY	158
KUSHVA COMPLEX	384
KUTUZOVO AREA, ARMY TRAINING AREA	123
KUYBYSHEV EXPLOSIVES PLANT	368
KUYBYSHEV SAM SITE B07-2	296
KUYBYSHEV SAM SITE C02-2	427
KUZHENKINO AIR DEPOT	357

25X1

KYSHTYM COMPLEX	385
KYSHTYM SAM SITE A23-2	295
KYSHTYM SAM SITE B05-2	295
KYSHTYM SAM SITE B12-2	296
KYSHTYM SAM SITE B16-2	295
KYSHTYM SAM SUPPORT FACILITY	295
LAYA AREA, COMMUNICATIONS SITE	362
LEBEDIN AIRFIELD	351

25X1

TOP SECRET

25X1

Approved For Release 2002/11/15 : CIA-RDP78B04560A002700010046-9

TOP SECRET

NPIC/R-714/64

25X1

25X1

PAGE

LEBEDIN IRBM LAUNCH SITE 1	335
LEBEDIN IRBM LAUNCH SITE 2	336
LEBEDIN IRBM LAUNCH SITE 3	336
LENINSK-KUZHENTSKIY AIRFIELD	59
LENINSK-KUZNETSKIY COMPLEX	385
LEPSY SAM SITE A05-2	339
LEPSY SAM SITE C21-2	339
LIDA AIRFIELD	70
LIDA AREA, HF COMMUNICATIONS SITE	164
LIDA COMPLEX	203
LIDA MRBM COMPLEX SAM SITE A29-2	310
LIDA MRBM COMPLEX SAM SITE C29-2	308
LIDA MRBM COMPLEX SAM SITE C29-3	309
LIDA MRBM LAUNCH SITE 1	309
LIDA MRBM LAUNCH SITE 2	310
LIELELEJA MRBM LAUNCH SITE	280
LIEPAJA AIRFIELD EAST	52
LIEPAJA ARMY DEPOT KARA OSTA	108
LIEPAJA COMPLEX	201
LIEPAJA SAM SITE A01-2	280
LIEPAJA SAM SITE A19-3	425
LIEPAJA SAM SITE A36-3	280
LIEPAJA SAM SITE C02-2	280
LIEPAJA SAM SITE C02-3	5
LIEPAJA SAM SITE D11-2	279
LIEPAJA SAM SUPPORT FACILITY	5
LIEPAS AIRFIELD	348
LIKHOSLAVL/KRYUCHKOVO AIRFIELD	56
LIPETSK AIRFIELD WEST	62
LIPNIKI MRBM LAUNCH SITE	333
[REDACTED]	
LITSA GUBA NAVAL MISSILE STORAGE	1
LITSA GUBA SUBMARINE BASE	107
[REDACTED]	
LUBNY ARMY BARRACKS SULA RIVER	434
LUGOVOYE AIRFIELD	101

25X2

25X2

25X1

TOP SECRET

Approved For Release 2002/11/15 : CIA-RDP78B04560A002700010046-9

25X1

Approved For Release 2002/11/15 : CIA-RDP78B04560A002700010046-9

TOP SECRET

NPIC/R-714/64

25X1

25X1

PAGE

	LUGOVOYE SAM SITE A29-2	347
	LUGOVOYE SAM SITE B06-2	347
	LUGOVOYE SAM SITE C28-2	346
	LUNINETS AIRFIELD NORTH	349
	LUNNA AIRFIELD	349
	LUTSK AIRFIELD NORTH	84
	LUTSK AREA, COMMUNICATIONS STATION	364
25X1D	[REDACTED]	
	LUTSK ARMY BARRACKS NORTHEAST	138
	LUTSK MRBM COMPLEX SAM SITE A08-2	330
	LUTSK MRBM COMPLEX SAM SITE B27-2	324
	LUTSK MRBM LAUNCH SITE 1	329
	LUTSK MRBM LAUNCH SITE 2	330
	LUTSK SAM SUPPORT FACILITY	329
	LUTSK SUSP FIXED FIELD MRBM LAUNCH SITE	31
	LUTSK, ANTENNA FARM	169
25X1D	[REDACTED]	
	LVOV AMMUNITION DEPOT NORTHWEST	379
	LVOV AREA, COMMUNICATIONS FACILITY	168
	LVOV AREA, HF COMMUNICATIONS SITE	168
25X1D	[REDACTED]	
	LVOV COMPLEX	389
	LVOV SAM SITE B21-2	322
	LVOV SAM SITE B29-2	322
	LVOV SAM SITE B36-2	30
	LVOV SAM SUPPORT FACILITY	323
	LVOV/SKNILOV AIRFIELD	79
	LYALICHI MRBM LAUNCH SITE	345
	LYAMVIR, AIRFIELD	63
	LYSVA COMPLEX	384
	LYSVA SAM SITE A25-2	291
	LYUBINSKIY AIRFIELD	430
	LYUBOML ARMY BARRACKS	360
	LYUBOML ARMY TRAINING AREA WEST	133
	MAGADAN AIRFIELD	51
	MAGADAN AIRFIELD NORTH	51

TOP SECRET

Approved For Release 2002/11/15 : CIA-RDP78B04560A002700010046-9

25X1

25X1

Approved For Release 2002/11/15 : CIA-RDP78B04560A002700010046-9

TOP SECRET

NPIC/R-714/64

25X1

25X1

PAGE

	MAGADAN AIRFIELD NORTHWEST	51
	MAGADAN AREA, EXPLOSIVES STORAGE	374
	MAGADAN COMPLEX	201
	MAGADAN SAM SITE A13-2	278
	MAGADAN SAM SITE B02-2	279
	MAGADAN SAM SUPPORT FACILITY	279
	MAGADAN, POSSIBLE THICK EIGHT DF STATION U/C	362
	MAGNITOGORSK AAA BARRACKS PLOTINA	433
	MAGNITOGORSK COMPLEX	385
	MAGNITOGORSK SAM SITE B02-2	294
	MAGNITOGORSK SAM SITE B11-2	294
	MAGNITOGORSK SAM SITE B21-2	294
	MAGNITOGORSK SAM SITE B29-2	294
	MAGNITOGORSK SAM SUPPORT FACILITY	294
	MAKAT AREA, INTERFEROMETER STATION	174
	MAKAT FIELD LAUNCH POINT (MRBM)	45
25X1	[REDACTED]	
	MALAYA SAZANKA SAM SITE A03-2	428
	MALAYA SAZANKA SAM SITE B36-2	320
	MALAYA SAZANKA SAM SUPPORT FACILITY	320
25X2	[REDACTED]	
	MANKOVKA MRBM LAUNCH SITE	327
	MANZOVKA ARMY BARRACKS	147
	MANZOVKA COMPLEX	391
25X1D	[REDACTED]	
	MARIENGOF AIRFIELD	350
	MARIJAMPOLE ARMY BARRACKS	124
	MARIJAMPOLE SAM SITE A16-2	312
	MAYKHE AIRFIELD	352
25X2	[REDACTED]	
	MAYSIONVARA AIRFIELD	347
	MAZANOVKA AREA, AMMUNITION STORAGE	376
	MEDENITSA MRBM LAUNCH SITE	322
	MELENKI, AMMUNITION STORAGE	377
	MELITOPOL COMPLEX	438
	MESKUICIAI AREA, COMMUNICATIONS FACILITY	154

25X1

TOP SECRET

Approved For Release 2002/11/15 : CIA-RDP78B04560A002700010046-9

TOP SECRET

NPIC/R-714/64

25X1

25X1

25X1

PAGE

25X1

25X1

MIASS COMPLEX	385
MIASS SAM SITE B15-2	295
MIASS SAM SITE C11-2	295
MIKHAYLOVKA AIRFIELD SOUTH	99
MIKHAYLOVSKIY, KRUG SITE	157
MINSK AIRFIELD SOUTH	430
MINSK AMMUNITION DEPOT KANYUCHITSY	196
MINSK AMMUNITION DEPOT SOUTHEAST	378
[REDACTED]	
MINSK ARMY BARRACKS NORTHWEST	121
MINSK ARMY BARRACKS STEPYANKA SOUTHEAST	120
MINSK ARMY BARRACKS URUCHYE	433
MINSK COMPLEX	203
[REDACTED]	
MINSK SAM SITE A01-2	315
MINSK SAM SITE A12-2	310
MINSK SAM SITE A17-2	310
MINSK SAM SITE B28-2	310
MINSK SAM SUPPORT FACILITY 1	311
MINSK TRAINING AREA	121
MINSK/MACHULISHCHE AIRFIELD	70
MINSK/SLEPYANKA AIRFIELD	70
MIRGOROD AIRFIELD	83
MIRONOVO COMPLEX	381
MOLODECHNO AIRFIELD	72
MOLODECHNO ARMY BARRACKS VELIKOYE SELO	125
MOLODETSKOYE MRBM LAUNCH SITE	327
MOSCOW AIRCRAFT ENGINE PLANT TUSHINO 500	180
MOSCOW AIRFIELD CENTRAL	67
MOSCOW AREA, KRUG SITE	161
MOSCOW COMPLEX	387
MOSCOW GM PLT & EXPMT STA KALININGRAD 88	21
MOSCOW GUIDED MISSILE R&D PLANT KHIMKI 301	20
MOSCOW GUIDED MSL ENGINE PLT KHIMKI 456	20
MOSCOW ORDNANCE DEPOT	378
MOSCOW RADAR STATION PETROVSKAYA	160

25X1

TOP SECRET

25X1

Approved For Release 2002/11/15 : CIA-RDP78B04560A002700010046-9

TOP SECRET

NPIC/R-714/64

25X1

PAGE

25X1

MOSCOW SAM SITE A35-2	20
MOSCOW SAM SITE B01-2	303
MOSCOW SAM SITE B06-2	302
MOSCOW SAM SITE B11-2	303
MOSCOW SAM SITE B16-2	302
MOSCOW SAM SITE B21-2	302
MOSCOW SAM SITE B22-2	302
MOSCOW SAM SITE B26-2	302
MOSCOW SAM SITE B26A-2	302
MOSCOW SAM SITE B29-2	302
MOSCOW SAM SITE B31-2	303
MOSCOW SAM SITE C08-2	304
MOSCOW SAM SITE C02-1	283
MOSCOW SAM SITE C03-2	7
MOSCOW SAM SITE C04-1	284
MOSCOW SAM SITE C05-1	284
MOSCOW SAM SITE C07-1	304
MOSCOW SAM SITE C09-1	304
MOSCOW SAM SITE C10-1	303
MOSCOW SAM SITE C12-1	303
MOSCOW SAM SITE C13-2	21
MOSCOW SAM SITE C14-1	303
MOSCOW SAM SITE C16-1	302
MOSCOW SAM SITE C17-1	301
MOSCOW SAM SITE C17-2	302
MOSCOW SAM SITE C19-1	19
MOSCOW SAM SITE C20-1	301
MOSCOW SAM SITE C22-1	301
MOSCOW SAM SITE C24-1	299
MOSCOW SAM SITE C25-1	300
MOSCOW SAM SITE C27-1	300
MOSCOW SAM SITE C28-1	300
MOSCOW SAM SITE C30-1	301
MOSCOW SAM SITE C30-2	302
MOSCOW SAM SITE C31-1	283
MOSCOW SAM SITE C33-1	283

TOP SECRET

Approved For Release 2002/11/15 : CIA-RDP78B04560A002700010046-9

25X1

25X1

Approved For Release 2002/11/15 : CIA-RDP78B04560A002700010046-9

TOP SECRET

NPIC/R-714/64

25X1

25X1

PAGE

MOSCOW SAM SITE C34-2	7
MOSCOW SAM SITE C35-1	283
MOSCOW SAM SITE C36-1	283
MOSCOW SAM SITE D25-2	299
MOSCOW SAM SITE D25A-2	299
MOSCOW SAM SITE E01-1	283
MOSCOW SAM SITE E02-1	284
MOSCOW SAM SITE E03-1	284
MOSCOW SAM SITE E06-1	284
MOSCOW SAM SITE E07-1	284
MOSCOW SAM SITE E08-1	304
MOSCOW SAM SITE E10-1	303
MOSCOW SAM SITE E10A-1	303
MOSCOW SAM SITE E14-1	303
MOSCOW SAM SITE E15-1	21
MOSCOW SAM SITE E16-1	303
MOSCOW SAM SITE E17-1	301
MOSCOW SAM SITE E18-1	301
MOSCOW SAM SITE E19-1	301
MOSCOW SAM SITE E20-1	301
MOSCOW SAM SITE E21-1	301
MOSCOW SAM SITE E22-1	427
MOSCOW SAM SITE E23-1	299
MOSCOW SAM SITE E24-1	19
MOSCOW SAM SITE E25-1	299
MOSCOW SAM SITE E26-1	300
MOSCOW SAM SITE E26-3	300
MOSCOW SAM SITE E27-1	300
MOSCOW SAM SITE E27-3	300
MOSCOW SAM SITE E28-1	300
MOSCOW SAM SITE E28-3	300
MOSCOW SAM SITE E29-3	282
MOSCOW SAM SITE E30-1	282
MOSCOW SAM SITE E31-1	282
MOSCOW SAM SITE E32-1	282
MOSCOW SAM SITE E32-3	6

TOP SECRET

Approved For Release 2002/11/15 : CIA-RDP78B04560A002700010046-9

25X1

25X1

Approved For Release 2002/11/15 : CIA-RDP78B04560A002700010046-9

TOP SECRET

NPIC/R-714/64

25X1
25X1

PAGE

MOSCOW SAM SITE E33-1	6
MOSCOW SAM SITE E33-3	282
MOSCOW SAM SITE E34-1	283
MOSCOW SAM SITE E34-3	282
MOSCOW SAM SITE E35-1	283
MOSCOW SAM SITE E35-3	283
MOSCOW SAM SITE E36-1	283
MOSCOW SAM STORAGE SITE 1	304
MOSCOW SAM STORAGE SITE 2	303
MOSCOW SAM STORAGE SITE 3	301
MOSCOW SAM STORAGE SITE 4	301
MOSCOW SAM STORAGE SITE 5	300
MOSCOW SAM STORAGE SITE 6	300
MOSCOW SAM STORAGE SITE 7	283
MOSCOW SAM SUPPORT FACILITY 8	302
MOSCOW SAM TRAINING SITE E27-2	19

25X1D

MOSCOW/CHERNOYE, EARLY WARNING RADAR SITE	162
MOSCOW/DOMODEDOVO AIRFIELD	66
MOSCOW/FILI AIRFIELD	67
MOSCOW/KOTOVO EARLY WARNING RADAR SITE	161
MOSCOW/MONINO AIRFIELD	349
MOSCOW/ODINTSOVO EARLY WARNING RADAR SITE	161
MOSCOW/OSTAFYEVO AIRFIELD	66
MOSCOW/PEROVO, KRUG SITE	161
MOSCOW/RAMENSKOYE AIRFIELD	67
MOSCOW/SHCHELKOVO AIRFIELD	67
MOSCOW/SHEREMETYEVO AIRFIELD	67
MOSCOW/TUSHINO AIRCRAFT PLANT 82	180
MOSCOW/VNUKOVO AIRFIELD	66
MOSCOW/VNUKOVO, ELECTRONICS SITE U/C	160
MOSCOW/VNUKOVO, HF DF NAVIGATION AID	160
MOSCOW/VNUKOVO, THICK EIGHT SITE	160
MOSCOW, SUSPECT AMM PHASED-ARRAY RADAR	159
MOTOL MRBM LAUNCH SITE	306
MOZHAYSK AMMUNITION DEPOT	377

25X1

TOP SECRET

Approved For Release 2002/11/15 : CIA-RDP78B04560A002700010046-9

25X1

Approved For Release 2002/11/15 : CIA-RDP78B04560A002700010046-9

TOP SECRET

NPIC/R-714/64

25X1

25X1

PAGE :

25X1

[REDACTED]		
MTSENSK AREA, POSSIBLE EXPLOSIVES STORAGE		377
MUKACHEVO ARMY BARRACKS SVALYAVA		130
MUKACHEVO COMPLEX		438
MUKACHEVO LOX FACILITY		436
MUKACHEVO SAM SITE		29
MUKACHEVO SAM SUPPORT FACILITY		428
MURMANSK SAM SITE C02-2		277
MUROM AIRFIELD		63
MUROM CHEMICAL PLANT MORDOVSHCHIKOVO		368
MUROM COMPLEX		386
MUROM MUNITIONS DEPOT		377

25X1D

[REDACTED]		
MYS MELOVOY PORT FACILITY		373
MYS SHIPUNSKIY SAM SITE A36-2		427
MYS SHIPUNSKIY SAM SITE B31-2		427
MYSHANKA ARMY BARRACKS		359
MYSKI THERMAL POWER PLANT TOMUSINSKAYA GRES		372
NADVORNAYA FIXED FIELD MRBM LAUNCH SITE		30
NADVORNAYA MRBM COMPLEX SAM SITE C21-2		29
NAMANGAN AIRFIELD		100
NAMANGAN COMPLEX		392
NARO-FOMINSK ARMY BARRACKS NORTH		114
NARO-FOMINSK, BARRACKS, TRAINING AREA, & DEPOT		114
NARO-FOMINSK, HF COMMUNICATIONS RECEIVING SITE		159
NARYN AREA, AIRFIELD		101
NEBIT DAG AIRFIELD		353

25X1

[REDACTED]		
NEBIT DAG SAM SUPPORT FACILITY		347
NEMAN AREA, HF COMMUNICATIONS FACILITY		164
NEMAN MRBM LAUNCH SITE		315
NEMAN SAM SITE A24-3		314
NENOKSA POSSIBLE CRUISE MISSILE TEST SITE		278
NEREKHTA AMMUNITION DEPOT BURMAKINO		375
NESTEROV ARMY BARRACKS		131
NESVIZH ARMY TRAINING AREA NORTHEAST		120

25X1

TOP SECRET

Approved For Release 2002/11/15 : CIA-RDP78B04560A002700010046-9

25X1

Approved For Release 2002/11/15 : CIA-RDP78B04560A002700010046-9

TOP SECRET

NPIC/R-714/64

25X1

25X1

PAGE

NEVEL AREA, STORAGE AREA	190
NEVYANSK COMPLEX	383
NEYA AMMUNITION DEPOT SOUTHWEST	191
NIGRANDE IRBM LAUNCH SITE	280
NIKOLAYEV AREA, ELECTRONICS FACILITY	168
NIKOLAYEV COMPLEX	391
NIKOLAYEV ORE PROCESSING PLANT	182
NIKOLAYEV SAM SITE B27-2	343
NIKOLAYEV SHIPYARD NORTHERN 61 KOMMUNA 445	184
NIKOLAYEV SHIPYARD NOSENKO 444	184
NIKOLAYEV/KULBAKINO AIRFIELD	97
NIKOLAYEVKA AIRFIELD	99
NIKOLAYEVSK-NA-AMURE AIRFIELD	76
NIKOLAYEVSK-NA-AMURE COMPLEX	388
NIKOLAYEVSK-NA-AMURE SAM SITE A02-2	319
NIKOLAYEVSK-NA-AMURE SAM SITE B11-2	319
NIKOLAYEVSK-NA-AMURE SAM SITE C14-2	319
NIKOLAYEVSK-NA-AMURE SAM SUPPORT FACILITY	319
NIKOLAYEVSK-NA-AMURE SEAPLANE STATION	430
NIKOLAYEVSK-NA-AMURE TROOP BARRACKS WEST	433
NIKOLSKOYE AREA, COMMUNICATIONS SITE	363
NIKOPOL COMPLEX	438
NIZHNE ILIMSK AIRFIELD	50
NIZHNEUDINSK AREA, PIPELINE UNDER CONSTRUCTION	185
NIZHNEUDINSK COMPLEX	384
NIZHNIY INGASH AMMUNITION DEPOT SULEMKA	376
NIZHNIY TAGIL AMMUNITION DEPOT	375
NIZHNIY TAGIL COMPLEX	383
NIZHNIY TAGIL SAM SITE B27-2	291
NIZHNIY TAGIL SAM SITE D28-2	290
NIZHNIY TAGIL SAM SUPPORT FACILITY	291
NIZHNYAYA TURA SAM SITE B21-2	291
NOGINSK MUNITIONS PLANT ELEKTROSTAL 12	436
NOVA VES MRBM LAUNCH SITE	321

25X1

NOVAYA MEZINOVKA REGIONAL MIL STOR INSTLN 433

25X1

TOP SECRET

Approved For Release 2002/11/15 : CIA-RDP78B04560A002700010046-9

25X1

Approved For Release 2002/11/15 : CIA-RDP78B04560A002700010046-9

TOP SECRET

NPIC/R-714/64

25X1

PAGE

25X1

NOVITSKOYE MRBM LAUNCH SITE	345
NOVO-KUZNETSK COMPLEX	385
NOVO-KUZNETSK METALLURGICAL COMBINE W SIBERIA	368
NOVO-KUZNETSK SAM SITE B05-2	293
NOVO-KUZNETSK SAM SITE B19-2	292
NOVO-KUZNETSK SAM SITE B27-2	292
NOVO-KUZNETSK SAM SITE B34-2	292
NOVO-KUZNETSK SAM SUPPORT FACILITY	293
NOVOCHERKASSKOYE AIRFIELD	92
NOVOGRAD-VOLYNSKIY ARMY BARRACKS	140
NOVOGRAD-VOLYNSKIY ARMY BARRACKS SOUTHEAST	140
NOVOGRAD-VOLYNSKIY COMPLEX	389
NOVOGRAD-VOLYNSKIY TRAINING AREA	141
NOVOGRUDOK, BARRACKS AREA	119
NOVOMOSKOVSK COMPLEX	390
NOVOROSSIYA AIRFIELD	352
NOVOSYSOYEVKA IRBM LAUNCH SITE 2	429

25X2

OBOZERSKIY AIRFIELD SOUTHEAST	50
ODESSA AIRFIELD CENTRAL	96
ODESSA AREA, TRAINING AREA	147
ODESSA COMPLEX	390
ODESSA KRUG DF SITE 1	174
ODESSA KRUG DF SITE 2	174
ODESSA SAM SITE A05-2	343
ODESSA SAM SITE A05-3	46
ODESSA SAM SITE A19-2	343
ODESSA SAM SITE A19-3	46
ODESSA SAM SITE A28-2	343
ODESSA SAM SITE A28-3	46
ODESSA SAM SUPPORT FACILITY	46
ODESSA/FONTAN AIRFIELD	96
OGRE AMMUNITION DEPOT	190
OLEVSK MRBM LAUNCH SITE 1	333
OLEVSK MRBM LAUNCH SITE 2	333
OLGA ARMY BARRACKS REKA OLGA	149

25X1

TOP SECRET

Approved For Release 2002/11/15 : CIA-RDP78B04560A002700010046-9

25X1

Approved For Release 2002/11/15 : CIA-RDP78B04560A002700010046-9

TOP SECRET

NPIC/R-714/64

25X1

25X1

	PAGE
OLGA BARRACKS NORTHEAST	149
OLGA SAM SITE A05-2	346
OLGA SAM SUPPORT FACILITY 1	345
OLOVYANNAYA ICBM LAUNCH AREA A (SITE 1)	427
OLOVYANNAYA ICBM LAUNCH AREA B (SITE 2)	427
OLOVYANNAYA SAM SITE C03-2	319
OLSUFYEVO AIRFIELD	349
OMSK AIRFIELD EAST	60
OMSK AIRFIELD SOUTHWEST	59
OMSK AREA, PROBABLE MILITARY TRAINING AREA	111
OMSK COMPLEX	385
OMSK ICBM COMPLEX SUPPORT FACILITY	293
OMSK ICBM LAUNCH AREA A (SITE 1)	18
OMSK ICBM RAIL-TO-ROAD TRANSFER POINT	294
OMSK ROCKET ENGINE TEST FACILITY GORNAYA	426
OMSK SAM SITE A13-2	293
OMSK SAM SITE B09-2	293
OMSK SAM SITE B17-2	293
OMSK SAM SITE B34-2	426
OMSK SAM SUPPORT FACILITY	293
OMUTNINSK STEEL PLANT	177
ORANCHITSY PETROLEUM STORAGE	378
OREKHOVO-ZUYEVO SAM SITE B09-3	18
OREKHOVO-ZUYEVO, STORAGE AREA	376
OREL AIRFIELD SOUTHWEST	63
OREL COMPLEX	386
ORZYSZ SAM SITE A14-2	307
OSETROVO PORT FACILITIES LENA RIVER	189
OSH AIRFIELD	100
OSH ARMY BARRACKS WEST	150
OSH COMPLEX	391
OSINOVKA AIRFIELD	97
OSIPOVICH I TRAINING AREA	433
OSTER AREA, MILITARY CAMP AND TRAINING AREA	142
OSTROG MRBM COMPLEX SAM SITE B12-2	331
OSTROG MRBM COMPLEX SAM SITE B15-2	33

25X1

TOP SECRET

Approved For Release 2002/11/15 : CIA-RDP78B04560A002700010046-9

TOP SECRET

25X1

25X1

25X1

	PAGE
OSTROG MRBM LAUNCH SITE 1	330
OSTROG MRBM LAUNCH SITE 2	331
OSTROG, MILITARY INSTALLATION	139
<hr/>	
25X1	
OTYNYA MRBM LAUNCH SITE	321
OVRUCH AIRFIELD	87
OVRUCH MRBM LAUNCH SITE 1	333
OVRUCH MRBM LAUNCH SITE 2	333
OVRUCH SAM SITE B29-2	333
OVRUCH 23D TANK DIVISION BARRACKS	144
OYEK AREA, KRUG SITE	364
OZERSK SAM SITE A10-3	312
PABRADE AIRFIELD	350
PABRADE ARMY BARRACKS	359
PADALI AMMUNITION PLANT ELBAN	369
PADALI, CELLULOSE AND CHEMICAL COMBINE U/C	181
PAGEGIAI PETROLEUM PRODUCTS STORAGE	196
PALANGA AIRFIELD	73
PALANGA ARMY TRAINING AREA NEMIRSETA	126
PALANGA SAM ASSEMBLY AREA	26
PALANGA SAM SITE A03-2	315
PALANGA SAM SITE A03-3	315
PALANGA SAM SITE B01-3	279
PALATKA AREA, POL STORAGE	190
PALATKA STORAGE AREA	374
25X1D	
PALEKH AREA, MILITARY TRAINING AREA	110
<hr/>	
25X1	
PANEVEZYS AIRFIELD	74
PANEVEZYS, MUNITIONS FACTORY AND STORAGE	181
PAPLAKA MRBM LAUNCH SITE 1	279
PAPLAKA MRBM LAUNCH SITE 2	279
25X1	
PARAKHINO-PODDUBYE AMMUNITION DEPOT NE	101
<hr/>	
PARYSHCHE MRBM LAUNCH SITE	321
PECHENGA AIRFIELD	48
PECHENGA ARMY BARRACKS KAAKKIRI LAKE	356

TOP SECRET

25X1

TOP SECRET

NPIC/R-714/64

25X1

25X1

PAGE

PECHENGA NAVAL BASE LINAKHAMARI	107
PECHENGA SAM SITE B10-2	277
PECHENGA SAM SITE B21-2	277
PECHENGA SAM SITE D08-2	277
PECHENGA SAM SUPPORT FACILITY 1	277
PECHENGA SAM SUPPORT FACILITY 2	277
PENZA AIR FORCE DEPOT LEONIDOVKA	358
PENZA AIRFIELD SOUTH	62
PENZA AREA, HF COMMUNICATIONS FACILITY	158
<hr/>	
PENZA ARMY BARRACKS & TRAINING AREA LOPATKA	113
PENZA COMPLEX	386
PENZA PETROLEUM STORAGE SELIKSA	376
PENZA SAM SITE B01-2	297
PENZA SAM SITE B08-0	297
PENZA SAM SITE B16-2	297
PENZA SAM SITE B26-0	296
PENZA SAM SUPPORT FACILITY	296
PEREYASLAV-KHMELNITSKIY, MIL MANEUVER AREA	361
PERM AIRFIELD	59
PERM AIRFIELD SOUTHWEST	430
PERM COMPLEX	384
PERM ICBM COMPLEX SUPPORT FACILITY	290
PERM ICBM LAUNCH AREA A (SITE 1)	290
PERM ICBM LAUNCH AREA D (SITE 6)	290
PERM ICBM LAUNCH AREA E (SITE 5)	426
PERM ICBM LAUNCH AREA F (SITE 4)	426
PERM ICBM RAIL-TO-ROAD TRANSFER POINT	290
PERM MUNITIONS & CHEMICAL COMBINE K KIROV 98	367
PERM ROCKET ENGINE TEST FACILITY	426
PERM SAM SITE B01-2	291
PERM SAM SITE D27-2	291
PERM SAM SUPPORT FACILITY	16
PERM STATIC TEST FACILITY	177
PERM, AMMUNITION STORAGE AREA	376
PERVOMAYSK ARMY BARRACKS SOUTH	134

25X1

25X1

TOP SECRET

25X1

TOP SECRET

NPIC/R-714/64

25X1

25X1

PAGE

PERVOMAYSK SAM SITE B14-2	344
PERVOMAYSK SAM SITE B21-2	429
PERVOURALSK COMPLEX	383
PERVOURALSK COPPER COMBINE SREDNO URALSK	367
PETRIKOV MRBM LAUNCH SITE	307
PETROPAVLOVSK COMPLEX	385
PETROVSKIY IRBM LAUNCH SITE	37
PETROZAVODSK COMPLEX	381
PETROZAVODSK MOON NVG STATION NORTH SLAVE	362
PETROZAVODSK SEAPLANE STATION	347
PINSK AIRFIELD WEST	68
PINSK MRBM COMPLEX SAM SITE A25-2	306
PINSK MRBM COMPLEX SAM SITE B11-2	306
PISHCHA FIXED FIELD MRBM LAUNCH SITE	31
PLESETSK ICBM COMPLEX SAM SITE B17-2	278
PLESETSK ICBM COMPLEX SAM SUPPORT FACILITY	2
PLESETSK ICBM COMPLEX SUPPORT FACILITY	2
PLESETSK ICBM COMPLEX SUPPORT FACILITY 2	3
PLESETSK ICBM LAUNCH AREA A (SITE 4)	4
PLESETSK ICBM LAUNCH AREA C (SITE 6)	4
PLESETSK ICBM LAUNCH AREA D (SITE 8)	2
PLESETSK ICBM LAUNCH AREA E (SITE 7)	2
PLESETSK ICBM LAUNCH POINT III (SITE 2)	425
PLESETSK ICBM LAUNCH POINT IV (SITE 3)	3
PLESETSK ICBM LAUNCH POINTS I & II (SITE 1)	3

25X1

[REDACTED]

PLESETSK ICBM RAIL-TO-ROAD TRANSFER POINT	5
PLUNGE ARMY BARRACKS	126
POCHEP AREA, STORAGE	377
POCHINOK AIRFIELD	64

25X1

[REDACTED]

25X1D

[REDACTED]

PODOLSK AREA COMMUNICATIONS SITE	305
PODOLSK COMPLEX	367
PODOLSK KRUG DF SITE KLIMOVSK	363
PODOLSK RADIO STATION AND KRUG SITE VLASYEVO	363

25X1

TOP SECRET

25X1

Approved For Release 2002/11/15 : CIA-RDP78B04560A002700010046-9

TOP SECRET

NPIC/R-714/64

25X1

25X1

PAGE

PODYUGA, STORAGE AREA	189
POGIBI AREA, RAILROAD UNDER CONSTRUCTION	186
POKROVKA AREA, AIRFIELD	101
POLESSK AIRFIELD	350
POLESSK SAM SITE A17A-3	312
POLEVSKOY CHEMICAL PLANT	367
POLTAVA AIRFIELD	351
POLTAVA COMPLEX	390
POLTAVA SAM SITE A19-2	335
POLTAVA SAM SITE B21-2	335
POLTAVA SAM SITE B29-2	335
POPELNYA AREA, AIRFIELD	82
PORECHYE MANEUVER AREA GRODNO	117
POSTAVY AIRFIELD	74
POSTAVY ARMY BARRACKS	129
POSTAVY MRBM COMPLEX SAM SITE	27
POSTAVY MRBM COMPLEX SAM SITE B34-2	317
POSTAVY MRBM COMPLEX SAM SITE C22-2	313
POSTAVY MRBM COMPLEX SAM SITE C27-2	317
POSTAVY MRBM LAUNCH SITE 1	317
POSTAVY MRBM LAUNCH SITE 2	317
POSTAVY, AMMUNITION AND ORDNANCE DEPOTS	197
POSTAVY, HF COMMUNICATIONS SITE	166
POZDEYEVKA AIRFIELD	350
PRAVDINSK AIRFIELD	56
PRAVDINSK FIXED FIELD MRBM LAUNCH SITE	27
PRICHERNAVSKAYA ARMY BARRACKS SHIKHANY	112
PRIEKULE ARMY BARRACKS NORTHEAST	357
PROKOPYEVSK/KISELEVSK COMPLEX	385
PROSTI AREA, INDUSTRIAL INSTALLATION U/C	179
PROSTI AREA, PROBABLE ORE PROCESSING PLANT	178
PRUZHANY AIRFIELD	68
PRUZHANY AREA, HF COMMUNICATIONS FACILITY	162
PRUZHANY AREA, HF COMMUNICATIONS FACILITY	162
PRUZHANY FIXED FIELD MRBM LAUNCH SITE	22
PRUZHANY MILITARY BARRACKS SLOBODKA	358

25X1

TOP SECRET

Approved For Release 2002/11/15 : CIA-RDP78B04560A002700010046-9

25X1

Approved For Release 2002/11/15 : CIA-RDP78B04560A002700010046-9

TOP SECRET

NPIC/R-714/64

25X1

25X1

PAGE

PRUZHANY MRBM COMPLEX SAM SITE B06-3	23
PRUZHANY MRBM COMPLEX SAM SITE B10-2	305
PRUZHANY MRBM COMPLEX SAM SITE B10-3	305
PRUZHANY MRBM COMPLEX SAM SITE B16-3	304
PRUZHANY MRBM LAUNCH SITE 1	305
PRUZHANY MRBM LAUNCH SITE 2	305
PRUZHANY SAM SITE C27-2	304
PRUZHANY SAM SUPPORT FACILITY	304
PRZHEVALSK AIRFIELD	353
PUSHKINO COMMUNICATIONS SITE	362
PUTILOVO MISSILE R&D FACILITY	284
PYATIKHATKI AREA, MINING ACTIVITY	370
RADEKHOV AREA, LIQUID FUEL STORAGE	198
RADVILISKIS AREA, EXPLOSIVES PLANT	181
RAMENSKOYE AREA, HF COMMO RECEIVING SITE	161
RAMENSKOYE COMPLEX	387
RASEINIAI SAM SITE A01-2	316
RAVA-RUSSKAYA ARMY BARRACKS SOUTH	132
RAZDOLNOYE ARMY BARRACKS ALEKSEYEVKA EAST	147
RAZDOLNOYE RADIO AND PROBABLE COMMO STATION	435
RAZDOLNOYE, AMMUNITION STORAGE	381
<hr/>	
RETTIKHOVKA ORDNANCE DEPOT	380
RIGA AIRFIELD WEST	52
RIGA AMMUNITION DEPOT ROPAZI	190
RIGA AREA PROCESSING PLANT	367
RIGA AREA, HF COMMUNICATIONS/BROADCASTING FAC	155
RIGA AREA, STORAGE AREA	190
RIGA ARMY AMMUNITION DEPOT CEKULI	357
RIGA BARRACKS AND MANEUVER AREA ROPAZI	357
RIGA COMPLEX	381
RIGA SAM SITE B03-2	282
RIGA SAM SUPPORT FACILITY	281
RIGA/RUMBULA AIRFIELD	53
RIGA/SPILVE AIRFIELD	430
ROMANOVKA AIRFIELD WEST	98

25X2

TOP SECRET

Approved For Release 2002/11/15 : CIA-RDP78B04560A002700010046-9

25X1

25X1

Approved For Release 2002/11/15 : CIA-RDP78B04560A002700010046-9

TOP SECRET

NPIC/R-714/64

25X1
25X1

	PAGE
ROMNY, MILITARY INSTALLATION	142
ROSS AIRFIELD	69
ROSTOV, STORAGE AREA	375
ROVNO AREA, EXPLOSIVES STORAGE	380
ROVNO AREA, STORAGE AREA	199
ROVNO ARMY BKS AND HQ 10TH GUARDS MECZ DIV	139
ROVNO MANEUVER AREA TUCHIN	139
ROVNO SAM SITE B07-2	331
RUBTSOVSK COMPLEX	390
RUBTSOVSK SAM SITE B20-2	338
RUBTSOVSK SAM SUPPORT FACILITY	338
RUDA YAVORSKAYA FIXED FIELD MRBM LAUNCH SITE	25
RUDNYA ZLOTINSKAYA MRBM LAUNCH SITE	33
RUSTSOVSK SAM SITE A09-2	338
RUZHANY AREA, AIRFIELD	68
RYAZAN AREA, AIRFIELD	63
RYAZAN AREA, MILITARY TRAINING AREA	113
RYAZAN COMPLEX	386
RYAZAN SAM SITE B14-2	18
RYAZAN/DYAGILEVO AIRFIELD	63
RYBACHYE AREA, PROBABLE AIRFIELD	432
RYBINSK COMPLEX	382
RYBINSK SAM SITE A13-2	286
RYBINSK SAM SITE B01-2	286
RYBINSK SAM SITE B23-2	425
RYBINSK SAM SITE B29-2	286
RYBINSK SAM SUPPORT FACILITY	12
RYLSK AREA, MILITARY TRAINING AREA	146
RZHEV AIRFIELD	53
RZHEV AMMUNITION DEPOT MONCHALOVO	374
RZHEV ORDNANCE DEPOT AND BARRACKS	357
RZHEV SAM SITE B34-2	6
SAFONOVO COMPLEX	387
SAGRATIONOVSK, ARMY BARRACKS AND AMMO DEPOT	359
SALANTAI MRBM LAUNCH SITE 1	315
SALANTAI MRBM LAUNCH SITE 2	279

25X1

TOP SECRET

Approved For Release 2002/11/15 : CIA-RDP78B04560A002700010046-9

25X1

TOP SECRET

NPIC/R-714/64

25X1

25X1

PAGE :

SAMARGA AIRFIELD	98
SAMBOR AIRFIELD	79
SAMBOR AMMUNITION STORAGE	197
SAMBOR AREA, MILITARY AREA	130
SARANSK COMPLEX	203
SARATOV AIRFIELD	89
SARATOV AIRFIELD SOUTH	88
SARATOV AIRFIELD WEST	351

25X1

SARATOV SAM SITE A31-2	36
SARATOV SAM SITE B08-2	337
SARATOV SAM SITE B18-2	337
SARATOV SAM SITE C13-2	337
SARATOV SAM SUPPORT FACILITY	337
SARATOV/ENGELS COMPLEX	390
SARNY ARMY BARRACKS	143

25X1

SAROVA SAM SITE A24-2	297
SAROVA SAM SITE A35-2	297
SAROVA SAM SITE B06-2	297
SAROVA SAM SITE B17-2	297
SAROVA SAM SITE B24-2	297
SAROVA SAM SITE B33-2	297
SAROVA SAM SUPPORT FACILITY	297
SARY SHAGAN, MICROWAVE STATION	365
SARY-OZEK SAM SITE A15-2	339
SARY-OZEK SAM SITE B24-2	429
SARY-OZEK SAM SITE B29-2	39
SARY-OZEK SAM SITE B36-2	339
SARY-OZEK SAM SUPPORT FACILITY	39
SARY-SHAGAN AIRFIELD	93
SARY-SHAGAN AIRFIELD SOUTHWEST	93
SARY-SHAGAN AMM LAUNCH COMPLEX A (SITE 2B30)	40
SARY-SHAGAN AMM LAUNCH COMPLEX B (SITE 1B14)	40
SARY-SHAGAN AMM TEST CENTER SAM SITE B04-2	340
SARY-SHAGAN AMM TEST CENTER SAM SITE B21-2	340

TOP SECRET

25X1

TOP SECRET

NPIC/R-714/64

25X1
25X1

PAGE

SARY-SHAGAN AMM TEST CTR SAM TRAINING CENTER	340
SARY-SHAGAN AREA, POSSIBLE RANGE CAMP (W)	146
SARY-SHAGAN COMMUNICATION SITE 3	172
SARY-SHAGAN HEN HOUSE ANTENNA (RADAR SITE 1)	366
SARY-SHAGAN HEN ROOST ANTENNAS (RADAR SITE 2)	365
SARY-SHAGAN INSTRUMENTATION SITE 1	171
SARY-SHAGAN INSTRUMENTATION SITE 10	173
SARY-SHAGAN INSTRUMENTATION SITE 11	366
SARY-SHAGAN INSTRUMENTATION SITE 12	172
SARY-SHAGAN INSTRUMENTATION SITE 14	173
SARY-SHAGAN INSTRUMENTATION SITE 2	171
SARY-SHAGAN INSTRUMENTATION SITE 3	365
SARY-SHAGAN INSTRUMENTATION SITE 4	365
SARY-SHAGAN INSTRUMENTATION SITE 5	171
SARY-SHAGAN INSTRUMENTATION SITE 6	365
SARY-SHAGAN INSTRUMENTATION SITE 7	365
SARY-SHAGAN INSTRUMENTATION SITE 8	366
SARY-SHAGAN INSTRUMENTATION SITE 9	172
SARY-SHAGAN POSS MOBILE INSTRUMENTATION SITE	172
SARY-SHAGAN POSSIBLE INSTRUMENTATION SITE 13	173
SARY-SHAGAN SAM SITE A26-2	340
SARY-SHAGAN SAM SITE B19-2	340
SARY-SHAGAN SAM SUPPORT FACILITY	340
SARY-SHAGAN, MAIN SUPPORT BASE	41
SARY-SHAGAN, POSSIBLE FIELD LAUNCH POINT	40
SARY-SHAGAN, POSSIBLE MICROWAVE STATION	366
SARY-SHAGAN, POSSIBLE MICROWAVE STATION	365
SARY-SHAGAN, POSSIBLE MICROWAVE STATION	364
SARY-SHAGAN, POSSIBLE MICROWAVE STATION	364
SATEIKIAI FIXED FIELD MRBM LAUNCH SITE	5
SAYAK AREA, AIRFIELD	93
SELTSO AREA, STORAGE	377
SEMENOV AREA, PROBABLE STORAGE AREA	192
SEMENOVKA IRBM LAUNCH SITE 1	344
SEMENOVKA IRBM LAUNCH SITE 2	344

25X1D

25X1

TOP SECRET

TOP SECRET

NPIC/R-714/64

25X1

25X1

PAGE

SEMIPALATINSK, HF COMMO RECEIVING STATION	364
SEMIYARSKOYE AIRFIELD	351
SERGEYEVKA AIRFIELD SOUTH	431
SERGEYEVKA AREA, MILITARY INSTALLATION	361
SERPUKHOV COMPLEX	387

25X1

SERPUKHOV, COMMUNICATIONS SITE	363
SERPUKHOV, RADIOPHYSICAL STATION	363
SERYSHEVO ARMY BARRACKS WEST	130
SESHCHA AIRFIELD	64
SEVERNYY SUCHAN MRBM LAUNCH SITE	345
SEVERNYY SUCHAN MRBM SUPPORT FACILITY	47
SEVERODVINSK COMPLEX	381
SEVERODVINSK NAVAL BASE AND SHIPYARD 402	107
SEVERODVINSK SAM SITE A01-3	278
SEVERODVINSK SAM SITE A36-2	277
SEVERODVINSK SAM SITE B02-2	278
SEVERODVINSK SAM SITE B02-3	2
SEVERODVINSK SAM SUPPORT FACILITY	1
SEYMCHAN AIRFIELD	50
SHATILKI INDUSTRIAL INSTALLATION	436
SHCHEKINO THERMAL POWER PLANT GRES 18	186
SHCHELKOVO CHEMICAL COMBINE VOROSHILOV	436
SHCHITNO FIXED FIELD MRBM LAUNCH SITE	23
SHCHUCHIN AIRFIELD	69
SHCHUCHIN ARMY BARRACKS	118

25X1

SHCHUCHIN SAM SITE A26-2	308
SHCHUCHIN SAM SITE A27-3	308
SHCHUCHIN SAM SUPPORT FACILITY	308
SHEPETOVKA AMMUNITION DEPOT NORTHWEST	380
SHEPETOVKA ARMY BARRACKS SLAVUTA	138
SHEPETOVKA COMPLEX	389
SHEROMY AREA, AIRFIELD	76
SHKOTOVO ARMY BARRACKS	149
SHOSTKA COMPLEX	389

TOP SECRET

25X1

TOP SECRET

NPIC/R-714/64

PAGE

SHOSTKA, ARTILLERY GARRISON	145
SHUYA, MILITARY TRAINING AREA	110
SIAULIAI AIRFIELD	73
SIAULIAI AREA, COMMUNICATIONS FACILITY	165
SIAULIAI ARMY BARRACKS RADVILISKIS.	128
SIAULIAI COMPLEX	388
<hr/>	
SIVTSY FIXED FIELD MRBM LAUNCH SITE	317
SKALA-PODOLSKAYA MRBM LAUNCH SITE 1	31
SKALA-PODOLSKAYA MRBM LAUNCH SITE 2	326
SKAUDVILE FIXED FIELD MRBM LAUNCH SITE	26
SKRUNDA IRBM LAUNCH SITE	5
SKRYABINO AMMUNITION DEPOT (KOLYSH)	376
SLAVSK MRBM LAUNCH SITE 1	312
SLAVSK MRBM LAUNCH SITE 2	314
SLAVUTA AREA, AMMUNITION STORAGE	199
SLAVUTA FIXED FIELD MRBM LAUNCH SITE	331
SLOBODKA AMMUNITION DEPOT KOLBASNA	380
SLONIM AREA, ELECTRONICS SITE	163
SLONIM AREA, POSSIBLE ELECTRONICS SITE	163
SLONIM AREA, STORAGE AREA	195
SLONIM ARMY BARRACKS ALBERTIN	119
SLONIM ORDNANCE DEPOT	195
SLONIM VLF STATION	363
SLUTSK AREA, AIRFIELD	349
SLUTSK SAM SITE B36-2	310
SMOLENSK AIR DEPOT	358
SMOLENSK AIRFIELD	64
SMOLENSK COMPLEX	386
SMOLENSK SAM SITE A24-2	299
SMOLYANINOVO ARMY BARRACKS	361
SMORGON AIRFIELD	73
SMORGON FIXED FIELD LAUNCH SITE	313
SMORGON IRBM LAUNCH SITE 1	313
SMORGON IRBM LAUNCH SITE 2	26
SMORGON IRBM LAUNCH SITE 3	313

25X1

25X1

25X1

TOP SECRET

25X1

TOP SECRET

NPIC/R-714/64

25X1

25X1

PAGE

SOKAL MRBM COMPLEX SAM SITE B26-2	30
SOKAL MRBM LAUNCH SITE 1	323
SOKAL MRBM LAUNCH SITE 2	323
SOKAL MRBM LAUNCH SITE 3	323
SOKAL SAM SITE B01-2	323
SOL-ILETSK AIRFIELD	431
SOL-ILETSK PETROLEUM STORAGE	380
SOLIGORSK AREA, POTASSIUM COMBINE	436
SOLNECHNOGORSK AREA, COMMUNICATIONS INSTLN	363
SOLNECHNOGORSK AREA, COMMUNICATIONS INSTLN	362
SOLNECHNOGORSK AREA, MILITARY TRAINING AREA	357
SOLNECHNOGORSK AREA, VEHICLE TEST TRACKS	373
SOLNECHNY, TIN MINE AND CONCENTRATION COMBINE	436
SOVETSK AREA, ARMY BARRACKS	125
SOVETSK AREA, MILITARY TRAINING AREA	125
SOVETSK ARMY BARRACKS NEMAN	126
SOVETSK ARMY BARRACKS NEMAN NORTHWEST	126
SOVETSK ARMY BARRACKS TAURAGE	127
SOVETSK ARMY BARRACKS TAURAGE SOUTHWEST	127
SOVETSK COMPLEX	204
SOVETSK MRBM COMPLEX SAM SITE A06-3	314
SOVETSK MRBM COMPLEX SAM SITE B01-3	314
SOVETSK SAM SITE B32-2	314
SOVETSK SAM SITE B32-3	314
SOVETSK SAM SUPPORT FACILITY	314
SOVETSK, POL STORAGE AREA	196
SPASSK-DALNIY AIRFIELD	98
SPASSK-DALNIY AIRFIELD EAST	98
SPASSK-DALNIY AMMUNITION DEPOT VOSKRESENKA	380
SPASSK-DALNIY COMPLEX	438
SREDNE-BELAYA, MILITARY AREAS	433
STARAYA KUKA AMMUNITION DEPOT SOUTHWEST	437
STARO-KONSTANTINOV AIRFIELD	81
STARO-KONSTANTINOV AREA, PROB EXPLOSIVES STOR	198
STARO-KONSTANTINOV COMPLEX	438

25X1

25X1

TOP SECRET

TOP SECRET

NPIC/R-714/64

25X1
25X1

	PAGE
25X1D	STARODUB, POL STORAGE 193
	STERLITAMAK AREA, EXPLOSIVES PLANT 368
	STERLITAMAK COMPLEX 438
25X1D	STERLITAMAK PROB STATIC TEST FACILITY 178
	STOROZHINETS AREA, POSS MILITARY TRAINING AREA 134
	STRIGOVO FIXED FIELD MRBM LAUNCH SITE 22
	STRYY AIRFIELD 79
25X1D	STRYY AREA, PROBABLE HF COMMUNICATIONS SITE 168
25X1	STRYY MRBM LAUNCH SITE 322
	STRYY SAM SITE B18-2 321
	STRYY SAM SUPPORT FACILITY 322
	STUPINO METALLURGICAL PLANT 369
	SUCHAN AREA, STORAGE AREA 201
	SUCHAN COMPLEX 391
	SUCHAN MRBM COMPLEX SAM SITE B01-2 345
	SUMY SUPERPHOSPHATE PLANT 370
25X1	SUROK SAM ASSEMBLY AND SUPPORT FACILITY 425
25X1D	SUROVATIKHA REGIONAL MILITARY STORAGE INSTLN 358
	SUSUMAN AREA, AIRFIELD 430
	SVENCIONELIAI, TRAINING AREA 128
	SVERDLOVSK COMPLEX 383
	SVERDLOVSK PETROLEUM STORAGE ISTOK 375
	SVERDLOVSK SAM SITE A01-2 290
	SVERDLOVSK SAM SITE B22-2 290
	SVERDLOVSK SAM SITE B28-2 290
	SVERDLOVSK SAM SITE D17-2 290
	SVERDLOVSK SAM SITE D20-2 289
	SVERDLOVSK SAM STORAGE SITE 2 289
	SVERDLOVSK THERMAL PWR PLT SREDNE URALSK GRES 372
	SVERDLOVSK/ARAMIL AIRFIELD 59

TOP SECRET

25X1

TOP SECRET

NPIC/R-714/64

25X1

25X1

25X1

PAGE

SVETLYY NAVAL SUPPLY DEPOT PUG	433
SVISLOCH LIQUID FUEL STORAGE	195
SVOBODNYI COMPLEX	388
SVOBODNYI ICBM COMPLEX SAM SITE B01-2	319
SVOBODNYI ICBM COMPLEX SAM SITE B09-2	320
SVOBODNYI ICBM COMPLEX SAM SITE C29-2	319
SVOBODNYI ICBM COMPLEX SUPPORT FACILITY	428
SVOBODNYI ICBM LAUNCH AREA A (SITE 3)	29
SVOBODNYI ICBM LAUNCH AREA C (SITE 2)	29
SVOBODNYI ICBM LAUNCH AREA F (SITE 5)	29
SVOBODNYI ICBM LAUNCH AREA G (SITE 7)	28
SVOBODNYI ICBM LAUNCH SITE E (SITE 6)	28
SVOBODNYI ICBM RAIL-TO-ROAD TRANSFER POINT	28

25X1D

SVOBODNYI STORAGE AREA	379
SYKTYVKAR AIRFIELD	49
SYKTYVKAR AREA, INDUSTRIAL INSTALLATION U/C	175
SYKTYVKAR COMPLEX	381
SYZRAN AIRFIELD NORTHEAST	60
SYZRAN COMPLEX	386

25X1

SYZRAN, OIL REFINERY & SHALE DISTILLING PLANT	435
TALDOM AREA, COMMUNICATIONS INSTALLATION	155
TALDYSAY AREA, AIRFIELD	90
TALSI, SUSPECT SATELLITE TRACKING STATION	155
TANYURER AIRFIELD	347
TASHKUMYR, MINING ACTIVITY	371
TATARSK POL STORAGE 2	192
TAURAGE AREA, HF COMMUNICATIONS FACILITY	165
TAURAGE MRBM LAUNCH SITE 1	315
TAURAGE MRBM LAUNCH SITE 3	315
TAURAGE SAM SITE B04-2	316
TAYSHET COMPLEX	437
TELSIAI ARMY BARRACKS	127
TELSIAI FIXED FIELD MRBM LAUNCH SITE	27
TEMIR-TAU COMPLEX	390

25X1

TOP SECRET

25X1

Approved For Release 2002/11/15 : CIA-RDP78B04560A002700010046-9

TOP SECRET

NPIC/R-714/64

25X1

25X1

	PAGE
TEMIR-TAU METALLURGICAL PLANT KARAGANDA	183
TEMNIKOV, EARLY WARNING RADAR SITE	158
TERNOPOL SAM SITE B35-2	32
TEYKOVO AIRFIELD	54
TEYKOVO ICBM COMPLEX SAM SITE B29-2	10
TEYKOVO ICBM COMPLEX SUPPORT FACILITY	7
TEYKOVO ICBM LAUNCH AREA A (SITE 1)	8
TEYKOVO ICBM LAUNCH AREA B (SITE 2)	8
TEYKOVO ICBM LAUNCH AREA C (SITE 3)	8
TEYKOVO ICBM LAUNCH AREA D (SITE 4)	8
TEYKOVO ICBM LAUNCH AREA E (SITE 5)	7
TEYKOVO ICBM LAUNCH AREA F (SITE 6)	7
TEYKOVO ICBM LAUNCH AREA G (SITE 7)	7
TEYKOVO ICBM RAIL-TO-ROAD TRANSFER POINT	8
TIRASPOL AIRFIELD	96
TIRASPOL ARMY BARRACKS WEST	434
TITOVKA ARMY BARRACKS	106
TOKMAK AIRFIELD	432
TOKTOGUL AIRFIELD	352
TOMICHI, STORAGE AREA	379
TOMICHI, STORAGE AREA	378
<hr/>	
TOMSK COMPLEX	384
TOMSK SAM SITE A03-2	291
TOMSK SAM SITE B02-2	292
TOMSK SAM SITE B29-2	291
TOMSK SAM SITE B33-2	291
TOPKI INDUSTRIAL INSTALLATION U/C	178
TOROPETS SAM SITE A34-2	282
TOROPETS SAM SITE B18-2	282
TOROPETS SAM SUPPORT FACILITY	282
TORPETS AMMUNITION DEPOT NORTHEAST	374
TORZHOK AIRFIELD	56
TOTSKOYE AIRFIELD	348
TOTSKOYE ARMY BARRACKS	111
TOTSKOYE ARMY BARRACKS NORTHWEST	357

25X1

TOP SECRET

Approved For Release 2002/11/15 : CIA-RDP78B04560A002700010046-9

25X1

TOP SECRET

NPIC/R-714/64

25X1

25X1

PAGE

TROITSKOYE AREA, ROAD UNDER CONSTRUCTION	188
TROSTYANETS MRBM LAUNCH SITE 3	330
TSEMENTNYY, CEMENT PLANT	369
TSUGOL PROBABLE MILITARY BARRACKS AREA	360
TUKUMS AIRFIELD	348
TUKUMS AREA, AIRFIELD	52
TULA AIRFIELD NORTH	65
TULA AMMUNITION DEPOT KHOMYAKOVO SOUTHWEST	194
TULA AREA, AIRFIELD	65
TULA ARMY BARRACKS AND TRAINING AREA NORTH	114
TULA COMPLEX	387
TULA SAM SITE A25-2	299
TULA SAM SITE B06-2	299
TULA SAM SITE B15-2	299
TULA SAM SUPPORT FACILITY	299
TULUN COMPLEX	384
TURADY AREA, ORE PROCESSING PLANT	183
TYURATAM AIRFIELD	94

25X1

TYURATAM COMPLEX J	42
TYURATAM ICBM LAUNCH COMPLEX E (SITE 6)	341
TYURATAM INSTRUMENTATION SITE	435
TYURATAM LAUNCH COMPLEX A (SITES 1,15)	42
TYURATAM LAUNCH COMPLEX B (SITES 2,16,17)	43
TYURATAM LAUNCH COMPLEX C (SITE 3)	342
TYURATAM LAUNCH COMPLEX D (SITES 4,9)	44
TYURATAM LAUNCH COMPLEX F (SITE 5)	45
TYURATAM LAUNCH COMPLEX G (SITES 7,11,12)	44
TYURATAM LAUNCH COMPLEX H (SITE 8)	43
TYURATAM LAUNCH COMPLEX I (SITE 14)	42
TYURATAM LAUNCH COMPLEX K (SITE 13)	45
TYURATAM MAIN SUPPORT BASE	41
TYURATAM MSL TEST CENTER SAM SITE B03A-2	342
TYURATAM MSL TEST CENTER SAM SITE B08A-2	342
TYURATAM MSL TEST CENTER SAM SITE B08B-2	342
TYURATAM MSL TEST CENTER SAM SITE B13A-2	341

25X1

TOP SECRET

25X1

Approved For Release 2002/11/15 : CIA-RDP78B04560A002700010046-9

TOP SECRET

NPIC/R-714/64

25X1

25X1

PAGE

TYURATAM MSL TEST CENTER SAM SITE B13B-2	341
TYURATAM MSL TEST CENTER SAM SITE B21A-2	340
TYURATAM MSL TEST CENTER SAM SITE B26A-2	341
TYURATAM MSL TEST CENTER SAM SITE B26B-2	341
TYURATAM MSL TEST CENTER SAM SITE B32A-2	342
TYURATAM MSL TEST CENTER SAM SITE B32B-2	342
TYURATAM MTC SAM SUPPORT FACILITY	341
TYURATAM PROPELLANTS PRODUCTION FACILITY	41
TYURATAM RADIO STATION 2	173
TYURATAM SAM SITE B03-2	342
TYURATAM SAM SITE B08-2	342
TYURATAM SAM SITE B13-2	341
TYURATAM SAM SITE B21-2	340
TYURATAM SAM SITE B26-2	341
TYURATAM SAM SITE B32-2	342
TYURATAM, INSTRUMENTATION SITE	170
<hr/>	
TYURATAM, POSSIBLE SUPPORT AREA	43
UCH-KURGAN HYDRO POWER PLANT GES	373
UELKAL AIRFIELD	429
UFA COMPLEX	386
UFA SAM SITE C03-2	296
<hr/>	
UGLICH COMPLEX	382
UGOLNYY MRBM COMPLEX SAM SITE A18-2	277
UGOLNYY MRBM COMPLEX SAM SITE A25-2	1
UGOLNYY MRBM COMPLEX SAM SITE B29-2	277
UGOLNYY MRBM LAUNCH SITE	1
<hr/>	
UGOLNYY SAM SITE A36-2	1
UKA AIRFIELD	51
UKA/PESCHANYY MISSILE TRACKING STATION	362
UKMERGE AREA, HF COMMUNICATIONS FACILITY	166
UKMERGE MRBM LAUNCH SITE	316
UKMERGE SAM SITE A04-2	317
UKRAINA AIRFIELD	77

25X1

25X1D

25X1

TOP SECRET

Approved For Release 2002/11/15 : CIA-RDP78B04560A002700010046-9

25X1

TOP SECRET

NPIC/R-714/64

25X1

25X1

PAGE

25X1

[REDACTED]	
UKRAINA SAM SITE B08-2	320
UKRAINA SAM SITE B15-2	319
UKRAINA SAM SITE C36-2	320
UKRAINA SAM SUPPORT FACILITY	320
UMAN AIRFIELD	81
UMAN AREA, EXPLOSIVE STORAGE	379
UMAN SAM SUPPORT FACILITY	327
URALSK COMPLEX	390
URECHYE ARMY BARRACKS SOUTHEAST	359
URECHYE ARMY TRAINING AREA TALITSAR	116
URECHYE MRBM LAUNCH SITE	310
URECHYE SAM SITE A13-2	307
URMAN AMMUNITION DEPOT UFA EAST-NORTHEAST	193
USH-TOBE SAM SITE A02-2	339
USH-TOBE SAM SITE B19-2	339
USH-TOBE SAM SITE D06-2	39
USSUNA AREA, HYDRO POWER PLANT	372
USSURIYSK AIRFIELD SOUTHEAST	99
USSURIYSK AMMUNITION DEPOT SOUTH	200
USSURIYSK ARMY BARRACKS SOUTH-SOUTHEAST	148
USSURIYSK ARMY BARRACKS WEST	148
USSURIYSK ARMY BARRACKS 2	148
USSURIYSK COMPLEX	391
USSURIYSK SAM SITE	47
USSURIYSK SAM SITE A04-2	429
USSURIYSK SAM SITE B04-3	344
USSURIYSK SAM SITE B08-3	345
USSURIYSK SAM SITE C07-3	345
USSURIYSK SAM SITE C08-2	345
USSURIYSK SAM SUPPORT FACILITY	46
USSURIYSK/VOZDVIZHENKA AIRFIELD	431
UST KATAV MUNITIONS AND RR CAR PLANT 13	368
UST KUT AIRFIELD	50
UST-KAMCHATSK RANGE INSTRUMENTATION SITE	434
UST-OMCHUG AREA, ORE PROCESSING PLANT	175

25X1

TOP SECRET

25X1

Approved For Release 2002/11/15 : CIA-RDP78B04560A002700010046-9

NPIC/R-714/64

25X1

25X1

25X1

	PAGE
UST-ORDYNSKIY AIRFIELD	76
UST-TASKAN, MINING AREA	366
UVELSKIY AIRFIELD	60
UZLOVAYA PETROLEUM PRODUCT STORAGE NORTHWEST	377
VAINODE AIRFIELD	52
VAINODE FIXED FIELD TYPE LAUNCH SITE	280
VAINODE IRBM LAUNCH SITE	4
VAINODE, HF COMMUNICATIONS FACILITY	154
VALKININKAS AREA, AIRFIELD	71
VANNOVSKIY PETROLEUM REFINERY	371
VAPNYARKA ARMY BARRACKS TULCHIN SOUTHWEST	360
VASILISHKI FIXED FIELD MRBM LAUNCH SITE	24
VASILKOV AIRFIELD	85
VELSK AREA, AIRFIELD UNDER CONSTRUCTION	49
VENTSPILS COMPLEX	381
VENTSPILS SAM SITE A23-2	280
VEPRIAI MRBM LAUNCH SITE	316
VERESHCHAGINO SAM SITE A25-2	14
VERKH-NEYVINSKIY AREA, PROBABLE STORAGE AREA	375
VERKH-NEYVINSKIY SAM SITE A32-2	291
VERKH-NEYVINSKIY SAM SITE B04-2	291
VERKH-NEYVINSKIY SAM SITE B24-2	290
VERKH-NEYVINSKIY SAM SUPPORT FACILITY	291
VERKHNIY UFALEY COMPLEX	383
VERKHNIY-TAGIL THERMAL POWER PLANT GRES	372
VERKHNYAYA PYSHMA ELECTROLYTIC COPPER PLANT	367
VERKHOVTSSEVO SAM SITE A01-2	335
VIESVILE MRBM LAUNCH SITE	315
VIEVIS INDUSTRIAL INSTALLATION	181
VILEYKA AREA GOLIATH VLF COMMUNICATIONS SITE	364
VILNIUS AIRFIELD	72
VILNIUS ARMY TRAINING AREA NEMENCINE	124
VILNIUS COMPLEX	388
VILNIUS SAM SITE A08-2	313
VILNIUS SAM SITE A26-2	313

TOP SECRET

Approved For Release 2002/11/15 : CIA-RDP78B04560A002700010046-9

25X1

TOP SECRET

NPIC/R-714/64

25X1

25X1

PAGE

VILNIUS SAM SITE A34-2	313
VILNIUS SAM SITE D02-2	317
VINNITSA AIRFIELD	431
VINNITSA AIRFIELD EAST	82
VINNITSA COMPLEX	438
VINNITSA FIXED FIELD MRBM LAUNCH SITE	32
VINNITSA MRBM LAUNCH SITE	328

25X1
25X1D

VLADIMIR COMPLEX	382
VLADIMIR SUBMARINE BASE	150
VLADIMIR-VOLYNSKIY ARMY BARRACKS NORTH	133
VLADIMIR-VOLYNSKIY MRBM LAUNCH SITE	324
VLADIMIR-VOLYNSKIY SAM SITE A04-2	324
VLADIMIR-VOLYNSKIY 15 GRD BARRACKS AREA	133
VLADIMIR, AIRFIELD	54
VLADIMIR, MILITARY TRAINING AREA	110
VOLGA, STORAGE AREA	375
VOLKOVYSK AREA, LIQUID FUEL STORAGE	194
VOLKOVYSK ARMY BARRACKS	118
VOLKOVYSK SAM SITE A34-2	308
VOLKOVYSK SAM SITE A34-3	308
VOLKOVYSK SAM SITE A36-3	308
VOLKOVYSK SAM SITE B19-2	305
VOLKOVYSK SAM SITE B19-3	306
VOLNOYE ARMY BARRACKS MANEUVER AREA PESCHANKA	145
VOLODARSK AIRFIELD	348
VOLOKOLAMSK AIRFIELD	348
VOLSK AIRFIELD	62
VOLSK ARMY BARRACKS NORTHWEST	112

25X1

VOLSK COMPLEX	386
VOLSK SAM SITE A17-0	338
VOSKRESENKA AIRFIELD	431
VSELYUB AREA, HF COMMUNICATIONS FACILITY	164
VSELYUB MRBM COMPLEX SAM SITE C02-2	313

25X1

TOP SECRET

25X1

Approved For Release 2002/11/15 : CIA-RDP78B04560A002700010046-9

TOP SECRET

NPIC/R-714/64

25X1

25X1

	PAGE
VSELYUB MRBM LAUNCH SITE 1	309
VSELYUB MRBM LAUNCH SITE 2	309
VYATSKIYE POLYANY AREA, STORAGE	375
VYATSKIYE POLYANY ARMAMENTS PLANT 367	367
VYAZMA AIRFIELD	349
VYDROPUZHASK AREA, AIRFIELD	56
VYKSA STEEL PLANT	179
VYSHNIY VOLOCHEK ARMY BARRACKS EAST	357
VYSHNIY VOLOCHEK COMPLEX	382
YANAUL AIRFIELD	58
YANGADZHA AIRFIELD	99
YARMOLINTSY AREA, POSSIBLE AIR TRAINING CENTER	135
YARMOLINTSY FIXED FIELD MRBM LAUNCH SITE	327
YAROSLAVL AIRFIELD	57
YAROSLAVL COMPLEX	382
YAROSLAVL SAM SITE B02-2	286
YAROSLAVL SAM SITE B10-2	286
YAROSLAVL SAM SITE B21-2	285
YAROSLAVL SAM SITE B30-2	286
YAROSLAVL SAM SUPPORT FACILITY	285
YAROSLAVL/TUNOSHNA AIRFIELD	57
YASASHNAYA TASLA AMMUNITION STORAGE	192
YAVOROV ARMY BARRACKS AND CAMP	131
YAVOROV MANEUVER AREA NAGEROV	131
YAZLOVCHIK FIXED FIELD MRBM LAUNCH SITE	32
YEDROVO ICBM COMPLEX SAM SITE B34-2	286
YEDROVO ICBM COMPLEX SUPPORT FACILITY	9
YEDROVO ICBM LAUNCH AREA A (SITE 2)	9
YEDROVO ICBM LAUNCH AREA B (SITE 1)	425
YEDROVO ICBM LAUNCH AREA D (SITE 4)	8
YEDROVO ICBM LAUNCH AREA E (SITE 8)	9
YEDROVO ICBM LAUNCH AREA I (SITE 3)	9
YEDROVO ICBM RAIL-TO-ROAD TRANSFER POINT	9
YEFREMOV AIRFIELD	64
YELETS AIRFIELD WEST	430
YELSK AREA, POL STORAGE	199

TOP SECRET

Approved For Release 2002/11/15 : CIA-RDP78B04560A002700010046-9

25X1

25X1

TOP SECRET

NPIC/R-714/64

25X1

25X1

PAGE

YELSK FIXED FIELD MRBM LAUNCH SITE	34
YELSK MRBM COMPLEX SAM SITE A10-2	334
YELSK MRBM LAUNCH SITE 1	34
YELSK MRBM LAUNCH SITE 2	334

25X1

YERTSEVO, PROBABLE MILITARY INSTALLATION	108
YOSHKAR-OLA AIRFIELD	58
YOSHKAR-OLA AMMUNITION DEPOT MITKINO	375
YOSHKAR-OLA AREA, AIRFIELD	58
YOSHKAR-OLA COMPLEX	383
YOSHKAR-OLA ICBM COMPLEX SAM SITE B27-2	287
YOSHKAR-OLA ICBM COMPLEX SAM SITE B35-0	287
YOSHKAR-OLA ICBM COMPLEX SAM SITE C06-2	287
YOSHKAR-OLA ICBM COMPLEX SAM SITE C13-2	287
YOSHKAR-OLA ICBM COMPLEX SAM SITE D06-2	13
YOSHKAR-OLA ICBM COMPLEX SUPPORT FACILITY	13
YOSHKAR-OLA ICBM LAUNCH AREA B (SITE 2)	426
YOSHKAR-OLA ICBM LAUNCH AREA E (SITE 5)	426
YOSHKAR-OLA ICBM LAUNCH AREA F (SITE 6)	13
YOSHKAR-OLA ICBM RAIL-TO-ROAD TRANSFER POINT	13
YOSHKAR-OLA OPTICAL PLANT KAGANOVICH 297	367
YOSHKAR-OLA SAM SUPPORT FACILITY	287
YOSHKAR-OLA ICBM LAUNCH AREA A (SITE 1)	426
YURGA ARMAMENT PLANT 75	368
YURYA ICBM AUX SUPT FAC & R/R TRANSFER POINT	15
YURYA ICBM COMPLEX SAM SITE B04-2	289
YURYA ICBM COMPLEX SAM SITE B12-2	289
YURYA ICBM COMPLEX SAM SITE B23-2	288
YURYA ICBM COMPLEX SAM SITE B28-2	288
YURYA ICBM COMPLEX SUPPORT FACILITY	288
YURYA ICBM LAUNCH AREA A (SITE 2)	15
YURYA ICBM LAUNCH AREA B (SITE 1)	15
YURYA ICBM LAUNCH AREA C (SITE 3)	16
YURYA ICBM LAUNCH AREA D (SITE 4)	289
YURYA ICBM LAUNCH AREA E (SITE 5)	16
YURYA ICBM LAUNCH AREA F (SITE 7)	289

25X1

TOP SECRET

TOP SECRET

NPIC/R-714/64

PAGE

	YURYA ICBM LAUNCH AREA G (SITE 6)	14
	YURYA ICBM LAUNCH AREA H (SITE 8)	15
	YURYA ICBM LAUNCH AREA I (SITE 11)	289
	YURYA ICBM LAUNCH AREA J (SITE 9)	15
	YURYA ICBM LAUNCH AREA K (SITE 10)	16
25X1	[REDACTED]	
	YURYA SAM SUPPORT FACILITY	289
25X1	[REDACTED]	
	YURYUZAN SAM SITE A34-2	294
	YURYUZAN SAM SITE B09-2	294
	YURYUZAN SAM SITE B15-2	294
	YURYUZAN SAM SITE B22-2	294
	YURYUZAN SAM SUPPORT FACILITY	294
	ZAGARE AREA, HF COMMUNICATIONS FACILITY	154
	ZAGARE MRBM LAUNCH SITE 1	280
	ZAGARE MRBM LAUNCH SITE 2	281
	ZAGORSK AMMUNITION PLANT KRASNOZAVODSK	435
25X1D	[REDACTED]	
	ZAGORSK COMPLEX	381
	ZAGORSK ROCKET TEST FACILITY	425
	ZAINSK THERMAL POWER PLANT	186
25X1D	[REDACTED]	
	ZALIV ULGI SUBMARINE BASE	149
	ZALIV VLADIMIRA PORT FACILITIES	189
	ZALIV VLADIMIRA SEAPLANE STATION	352
25X2	[REDACTED]	
	ZAPOROZHYE AIRFIELD EAST	95
	ZAPOROZHYE COMPLEX	390
	ZAPOROZHYE SAM SITE B08-2	343
	ZAPOROZHYE SAM SITE B21-2	344
	ZAVITINSK AIRFIELD NORTHEAST	77
	ZAVITINSK AMMUNITION DEPOT	379
	ZAVITINSK COMPLEX	388
25X1	[REDACTED]	
25X1D	[REDACTED]	
	ZBLYANY MRBM LAUNCH SITE	309

TOP SECRET

25X1

25X1

25X1

TOP SECRET

NPIC/R-714/64

25X1

25X1

25X1

25X1D

25X1

25X1

25X1D

PAGE

ZEMAICIU KALVARIJA MRBM LAUNCH SITE	279
ZHABASAK AREA, AIRFIELD	91
ZHANGIZ-TOBE ICBM LAUNCH AREA A (SITE 1)	38
ZHANGIZ-TOBE ICBM LAUNCH AREA B (SITE 2)	38
ZHANGIZ-TOBE ICBM SUPPORT FACILITY	38
ZHARTAS THERMAL POWER PLANT TOPAR KARGRES 2	372
ZHDANOV SAM SITE B36-2	429
ZHELUDOK AIRFIELD	350
ZHITKOVICHI AREA, MILITARY INSTALLATION	116
ZHITOMIR AIRFIELD	85
ZHITOMIR AREA, STORAGE AREA	380
ZHITOMIR ARMY BARRACKS AND TRAINING AREA SOUTH	141
ZHITOMIR ARMY BARRACKS NORTHWEST	360
ZHITOMIR ARMY BARRACKS WEST	142
ZHITOMIR COMPLEX	389
ZHITOMIR MRBM LAUNCH SITE 1	331
ZHITOMIR MRBM LAUNCH SITE 2	331
ZHITOMIR SAM SITE A20-2	331
ZHITOMIR SAM SITE A31-2	332
ZHITOMIR SAM STORAGE SITE	33
ZHITOMIR/SKOMOROKHI AIRFIELD	84
ZHMERINKA MRBM COMPLEX SAM SITE B28-2	327
ZHMERINKA MRBM LAUNCH SITE	328
ZHMERINKA SAM SITE A19-2	326
ZHMERINKA SAM SUPPORT FACILITY	428
ZHUKOVKA AMMUNITION DEPOT SERGINO SOUTH	376
ZHURAVLEVKA AREA, ROAD UNDER CONSTRUCTION	187
ZLATOUST COMPLEX	385
ZLATOUST SAM SITE B18-2	295
ZLATOUST SAM SITE B25-2	295
ZLATOUST SAM SITE B33-2	295
ZLATOUST SAM SUPPORT FACILITY	295

25X1

TOP SECRET

25X1

Approved For Release 2002/11/15 : CIA-RDP78B04560A002700010046-9

TOP SECRET

NPIC/R-714/64

25X1

25X1

PAGE

ZNAMENSK ARMY BARRACKS	121
ZNAMENSK MRBM LAUNCH SITE 1	311
ZNAMENSK MRBM LAUNCH SITE 2	311
ZNAMENSK, MILITARY STORAGE AREA	359
ZOLOCHEV ARMY BARRACKS	131
ZOLOCHEV INDUSTRIAL INSTALLATION	370
ZVENIGOROD SUPPLY DEPOT	377

-BHUTAN-

WANGDU PHODRANG, MILITARY INSTALLATION	394
--	-----

-BULGARIA-

BALCHIK AIRFIELD	394
BEZMER AIRFIELD	394
BULGAREVO, ELECTRONICS INSTALLATION	439
BURGAS AREA, POL AND EXPLOSIVES STORAGE	395
BURGAS PETROLEUM REFINERY KAMENO	218
BURGAS SAM SITE B13-2	216
BURGAS SAM SITE B22-2	394
DEVNYA AREA, POSSIBLE ALUMINA PROCESSING PLANT	395
DULGOPOL AMMUNITION DEPOT	439
ELKHOVO SAM SITE B05-2	216
KOLAROVGRAD COMPLEX	396
LOZAREVO AMMUNITION DEPOT PUG	395
POPOVO AREA, EXPLOSIVES STORAGE	395
PROVADIYA AIR FORCE DEPOT	395
PROVADIYA AMMUNITION DEPOT NORTH	395
RAVNETS AIRFIELD	217
RUSE AREA, MILITARY INSTALLATION	395
RUSE COMPLEX	396
RUSE EXPLOSIVES PLANT LIPNIK	218
SHTRUKLEVO AIRFIELD	394
SOZOPOL NAVAL BASE	217
STRAZHITSA AMMUNITION DEPOT	395

25X1

TOP SECRET

Approved For Release 2002/11/15 : CIA-RDP78B04560A002700010046-9

TOP SECRET

NPIC/R-714/64

PAGE

TENEVO AIRFIELD	216
TOLBUKHIN AIRFIELD	217
TOLBUKHIN AREA, EXPLOSIVES STORAGE	395
TOLBUKHIN COMPLEX	396
VARNA COMPLEX	218
VARNA SAM SITE A05-2	394
VARNA SAM SITE B19-2	216
VARNA SAM SUPPORT FACILITY	394
VARNA/TOPOLI AIRFIELD	217
VETOVO AMMUNITION DEPOT	395
ZIMNITSA AIRFIELD	216

-CHINA-

A-CHENG, PROBABLE EXPLOSIVES STORAGE AREA	248
A-SSU-HO-TA, MILITARY BARRACKS AREA	401
AI-HUI PORT FACILITIES	247
AN-HAI ARMY BARRACKS WEST SHUI-TOU	405
AN-TUNG AIRFIELD	397
AN-YANG AREA, DAM UNDER CONSTRUCTION	246
ARUGONO AREA, RAILROAD UNDER CONSTRUCTION	443
CHAI-O-PAO, POSSIBLE OIL REFINERY U/C	442
CHANG-CHIA-KOU COMPLEX	410
CHANG-CHIAO AIRFIELD	229
CHANG-CHOU AIRFIELD	231
CHANG-CHOU, ARMY BARRACKS	405
CHANG-HSING AREA, RAILROAD EXTENSION	247
CHANG-SHA AREA, ORE CONCENTRATION PLANT	407
CHANG-SHA COMPLEX	412
CHANG-TIEN ALUMINA AND ALUMINUM PLANT	406
CHAO-KO-CHUANG, MILITARY INSTALLATION	237
CHAO-KO-CHUANG, MILITARY INSTALLATION	402
CHE-TIEN ARMY BARRACKS SOUTH	441
CHEN-CHIANG ARMY BARRACKS & HEADQUARTERS 81ST	239
CHEN-CHIANG ARMY BARRACKS CHU-TZU-KAN	238
CHEN-CHIANG ARMY BARRACKS SHIH-TOU-KA	404

TOP SECRET

25X1

25X1

25X1

25X1

Approved For Release 2002/11/15 : CIA-RDP78B04560A002700010046-9

TOP SECRET

NPIC/R-714/64

25X1

25X1

PAGE

CHEN-CHIANG ARMY BARRACKS WEST	239
CHENG-YANG AREA, BARRACKS AREAS	401
CHENG-YANG, INDUSTRIAL INSTALLATION	244
CHI-HSIEN BARRACKS NORTHEAST	403
CHI-LIN AREA, INDUSTRIAL INSTALLATION	442
CHI-LIN AREA, PROBABLE EXPLOSIVES STORAGE	409
CHI-LIN ARMY BARRACKS SOUTH	401
CHI-LIN CHEMICAL PLANT	406
CHI-LIN COMPLEX	411
CHI-LIN IRON AND STEEL PLANT	406
CHI-LIN SYNTHETIC FUELS PLANT	406
CHI-LIN, REGIMENTAL MILITARY INSTALLATION	401
CHI-MEI AREA, MILITARY INSTALLATION	405
CHI-MO AREA, MILITARY INSTALLATION	235
CHI-NAN AIRFIELD	223
CHI-NAN AMMUNITION DEPOT SOUTH	443
CHI-NAN AREA, MILITARY AREAS	441
CHI-NAN AREA, MILITARY INSTALLATION	233
CHI-NAN COMPLEX	411
CHI-NING COMPLEX	410
CHIA-HSING AIRFIELD	229
CHIA-YU-KUAN AIRFIELD	223
CHIANG-WAN AIRFIELD	230
CHIANG-YU, IRON AND STEEL COMPLEX	244
CHIAO-HO, BARRACKS AREAS	401
CHIAO-HO, MILITARY GARRISON	441
CHIAO-HSIEN AIRFIELD	225
CHIEN-AN AREA, INDUSTRIAL INSTALLATION	243

25X1

CHIN-CHIANG AIRFIELD	399
CHIN-HSI AIRFIELD	222
CHIN-HSI ARMY BARRACKS NORTH	400
CHIN-HSI COMPLEX	410
CHIN-HSI CRUISE MISSILE LAUNCH SITE	396
CHIN-HSIEN AIRFIELD SOUTHEAST 1	398
CHIN-HSIEN, MILITARY COMPLEX	402

25X1

TOP SECRET

Approved For Release 2002/11/15 : CIA-RDP78B04560A002700010046-9

25X1

Approved For Release 2002/11/15 : CIA-RDP78B04560A002700010046-9

TOP SECRET

NPIC/R-714/64

25X1

25X1

PAGE

CHIN-HUANG-TAO ARMY BARRACKS AND STORAGE NORTH	402
CHIN-HUANG-TAO COMPLEX	411
CHIN-HUANG-TAO PORT FACILITIES	248
CHING-TAO AIRFIELD	225
CHING-TAO AREA, NAVAL INSTALLATION	235
<hr/>	
CHING-TAO ARMY BARRACKS NE KU-TAO	235
CHING-TAO COMPLEX	411
CHING-TAO NAVAL DOCKYARD	234
CHING-TAO SEAPLANE STATION	224
CHING-TAO SUBMARINE BASE	234
CHIU-HSIEN, MILITARY INSTALLATION	232
CHIU-KU-CHENG AIRFIELD	226
CHOU-CHIA-TUN AMMUNITION DEPOT	409
CHOU-SHAN NAVAL BASE AND SHIPYARD	240
CHOU-SHAN PORT FACILITIES	443
CHOU-SHAN, SEAPLANE STATION	440
CHOU-SHUI-TZU AIRFIELD	226
CHOU-TSUN AIRFIELD	223
CHU-CHENG AIRFIELD	224
CHU-CHOU AIRFIELD	440
CHU-HA-ERH-HO, MILITARY INSTALLATION	239
CHU-HSIEN BARRACKS & HQ 180 INFANTRY DIVISION	403
CHU-KOU-HSU AREA, PROBABLE MINING ACTIVITY	246
CHUAN-CHOU AREA, MILITARY BARRACKS	442
CHUNG-AN AIRFIELD	441
FOU-HSIN AIRFIELD	222
FOU-HSIN COMPLEX	410
FU-CHOU, MILITARY INSTALLATION	402
FU-HSIEN AIRFIELD	227
FU-HSIEN, MILITARY COMPLEX	402
FU-SHAN ARMY BARRACKS SOUTHWEST	236
HA-ERH-PIN AIRFIELD SOUTHEAST	440
HA-ERH-PIN AREA, BARRACKS AREA	399
HA-ERH-PIN AREA, CEMENT PLANT	406
HA-ERH-PIN AREA, INDUSTRIAL INSTALLATION	243

25X1

25X1

TOP SECRET

Approved For Release 2002/11/15 : CIA-RDP78B04560A002700010046-9

25X1

Approved For Release 2002/11/15 : CIA-RDP78B04560A002700010046-9

TOP SECRET

NPIC/R-714/64

25X1

25X1

PAGE

HA-ERH-PIN COMPLEX	410
HA-MI COMPLEX	411
HAI-CHENG AREA, MILITARY INSTALLATIONS	441
HAI-CHENG AREA, MINING ACTIVITY	442
HAI-CHENG COMPLEX	444
HAI-CHOU AIRFIELD WEST	228
HAI-YANG TAO, NAVAL INSTALLATION	401
HAI-YANG, MILITARY INSTALLATION	236
HAN-KOU AREA, RAILROAD SPUR U/C	247
HANG-CHOU AIRFIELD	229

25X1D

HO-FEI ALUMINUM PLANT	407
HO-FEI COMPLEX	412
HOU-SO-CHENG SHIPYARD EAST	244
HSIA-HUA-YUAN THERMAL POWER PLANT	407
HSIA-KUAN BARRACKS & HQ 42 INFANTRY DIVISION	241
HSIA-MEN ARMY BARRACKS LIEN-FAN	405
HSIA-MEN COMPLEX	250
HSIANG-HSIANG ARSENAL	442
HSIANG-KOU ARMY BARRACKS CHANG-CHOU	404
HSIN-CHIN AIRFIELD	227
HSIN-CHIN AIRFIELD SOUTH	398
HSIN-CHIN ARMY BARRACKS	237
HSIN-PAO-AN AREA, POL STORAGE	409
HSING-CHENG AIRFIELD	222
HSING-CHENG ARMY BARRACKS	400
HSING-CHENG ARMY BARRACKS CHIN-HSI SOUTHWEST	400
HSING-CHENG ARMY BARRACKS SOUTHWEST	400
HSU-CHIA-CHUANG AREA, IRON PLANT U/C	442
HSU-CHOU AIRFIELD SOUTHEAST	398
HSU-CHOU AREA, MILITARY INSTALLATIONS	404
HSU-CHOU ARMY SUPPLY DEPOT PUG	404
HSU-CHOU COMPLEX	412
HSUAN-CHENG AREA, PROBABLE AMMUNITION STORAGE	409
HSUAN-HUA AIRFIELD	397
HSUAN-HUA COMPLEX	410

25X1

TOP SECRET

Approved For Release 2002/11/15 : CIA-RDP78B04560A002700010046-9

25X1

Approved For Release 2002/11/15 : CIA-RDP78B04560A002700010046-9

TOP SECRET

NPIC/R-714/64

25X1

25X1

PAGE

HSUAN-HUA, MILITARY COMPLEX	232
HU-CHOU AREA, MILITARY COMPLEX	240
HU-LAN AREA, PROBABLE CHEMICAL PLANT	406
HU-LU-TAO PORT FACILITIES	408
HU-LU-TAO SULFURIC ACID PLANT	406
HUA-CHIA-TUN AIRFIELD	398
HUAI-AN, MILITARY AREAS	400
HUAI-NAN AREA, MILITARY INSTALLATION	238
HUAI-NAN THERMAL POWER PLANT	408
HUI-AN AIRFIELD	399
HUNG-CHIAO AIRFIELD	230
HUNG-LAI ARMY BARRACKS NORTH LING-TOU	442
HUO-LU ARMY INSTALLATIONS	403
I-HSIEN AREA, PROBABLE MILITARY BARRACKS	441
I-HSIEN ARMY BARRACKS SOUTHWEST	401
I-HSIEN, ARMY BARRACKS SOUTH	400
JUI-AN, PORT FACILITIES	248
KAI-FENG COMPLEX	444
KAN-TZU AIRFIELD	228
KAO-CHENG AIRFIELD	227
KAO-CHIA-MA-FANG ARMY BARRACKS NORTH	402
KAO-I AIRFIELD	398
KAO-MI AIRFIELD	224
<hr/>	
KU-CHE AIRFIELD	222
KU-TIEN-TZU AIRFIELD	440
LA-LIN AIRFIELD	440
LAI-YANG AIRFIELD	225
LAI-YANG, MILITARY COMPLEX	235
LAN-CHOU COMPLEX	444
LAN-KANG AIRFIELD	397
LEI-YANG AIRFIELD	231
LI-CHANG-SHAN LIEH-TAO, MILITARY ACTIVITY	237
LIAO-YANG AIRFIELD WEST	222
LIAO-YANG ARMY BARRACKS SOUTHWEST	441
LIAO-YANG COMPLEX	411

25X2

25X1

TOP SECRET

25X1

Approved For Release 2002/11/15 : CIA-RDP78B04560A002700010046-9

TOP SECRET

NPIC/R-714/64

25X1

25X1

PAGE

LIAO-YANG SUB ARSENAL SHEN-YANG 90TH	441
LIEN-CHENG AIRFIELD	231
LIN-CHENG ARMY BARRACKS	404
LIN-TAO AREA, MILITARY INSTALLATION	238
LING-LING AREA, HYDRO POWER PLANT	408
LIU-CHIA HSIA, HYDRO POWER PLANT	247
LIU-TING AIRFIELD	225
LO-CHI ARMY BARRACKS SSW	442
LU-CHIAO AIRFIELD	228
LU-SHUN-KOU COMPLEX	250
LU-TA ARMY SUPPLY DEPOT CHOU-SHUI-TZU	402
LU-TA COMPLEX	411
LU-TA CRUISE MISSILE LAUNCH SITE	396
LU-TA PETROLEUM REFINERY	244
LU-TA PORT FACILITIES	408
LU-TA SHIPYARD HSING-PU	244
LUAN-HO, INDUSTRIAL AREA	406
LUAN-HSIEN ARMY BARRACKS NORTHWEST	402
LUAN-HSIEN, MILITARY INSTALLATION	402
LUNG-HUA AIRFIELD	229
LUNG-YEN, GARRISONS	405
MA-AN-SHAN COMPLEX	412
MA-CHIANG AIRFIELD	399
MA-LUAN, INDUSTRIAL INSTALLATION	246
MI-YUN DAM	408
MIN-HANG AREA, INDUSTRIAL COMPLEX	443
MIN-HANG COMPLEX	444
MIN-HANG INDUSTRIAL INSTALLATION	443
NAN-CHING AMMO DEPOT HSI-SHAN-CHIAO SOUTH	409
NAN-CHING AREA, ARMY BARRACKS FANG-CHIEN	404
NAN-CHING AREA, BARRACKS AREA	403
NAN-CHING AREA, BARRACKS AREA	403
NAN-CHING AREA, BARRACKS AREAS	403
NAN-CHING AREA, TROOP TRAINING AREA	404
NAN-CHING ARMY BARRACKS	241
NAN-CHING CHEMICAL PLANT YUNG-LI CHEM IND	407

TOP SECRET

Approved For Release 2002/11/15 : CIA-RDP78B04560A002700010046-9

25X1

TOP SECRET

NPIC/R-714/64

25X1

25X1

PAGE

NAN-CHING COMPLEX	412
NAN-CHING PETROLEUM PRODUCTS STORAGE	249
NAN-CHING/TA-CHIAO-CHANG AIRFIELD	230
NAN-KOU AREA, MILITARY COMPLEX	400
NAN-KOU COMPLEX	444
NAN-PING AMMUNITION DEPOT	410
NAN-PING, STORAGE AREA	410
NAN-TIEN-MEN AIRFIELD SOUTH	221
NEN-CHIANG AIRFIELD NORTH	220
NING-PO AREA, MILITARY CAMP	239
NING-PO AREA, MINING ACTIVITY	407
NING-PO COMPLEX	412
PAI-CHIAO AREA, ORE SMELTER & CONCEN PLANT	443
PAI-LAO-HU-TUN AREA, BARRACKS AND STORAGE AREA	401
PAI-LAO-HU-TUN COMPLEX	411
PAI-YANG-HO PETROLEUM REFINERY YU-MEN	406
PAI-YIN-CHANG--CHING-YUAN, RR U/C	408
PAI-YIN-CHANG, COPPER COMBINE	407
PANG-FOU AIRFIELD	228
PANG-FOU COMPLEX	412
PANG-FOU, MILITARY AREA	403
PEI-AN AIRFIELD WEST	220
PEI-AN ARSENAL COMMUNIST 26TH	242
PEIPING AMMUNITION DEPOT KAO-CHING-TSUN	409
<hr/>	
PEIPING RKT ENG TEST FAC CHANG-HSIN-TIEN	396
PEIPING/LAN-TIEN-CHANG AIRFIELD	226
PING-FANG-TIEN AIRFIELD	220
PO-CHI-KOU AREA, HYDRO POWER PLANT	246
PU-WEI AREA, BARRACKS AREA	405
SAN-MING COMPLEX	251
SAN-SHIH-LI-PAO AIRFIELD	226
SAN-TU-HSU, INDUSTRIAL AREA	407
SHAN-HAI-KUAN AIRFIELD SOUTH	226
SHAN-HAI-KUAN, MILITARY INSTALLATION	403
SHANG-CHIH SIXTH INFANTRY SCHOOL CHU-CHIA-CHI	238

25X1

25X1

TOP SECRET

TOP SECRET

NPIC/R-714/64

25X1
25X1

25X1

	PAGE
SHANG-HAI AREA, INDUSTRIAL INSTALLATION	443
SHANG-HAI COMPLEX	412
SHANG-YU AREA, MILITARY BARRACKS	404
SHAO-HSING IRON PLANT	442
SHAO-KUAN ARMY BARRACKS AND HQ 5TH ARTILLERY	442
SHAO-KUAN COMPLEX	250
SHAO-KUAN, CHEMICAL PLANT	245
SHAO-KUAN, PROBABLE FABRICATION INDUSTRY	245
SHAO-KUAN, STORAGE AREA	249
SHAO-KUAN, STORAGE AREA SOUTHEAST	249
25X1 [REDACTED]	
SHEN-CHING ARMY BARRACKS NORTHWEST	405
SHIH-CHIA-CHUANG AIRFIELD	227
SHIH-CHIA-CHUANG COMPLEX	412
SHIH-CHING SHAN IRON AND STEEL PLANT	407
SHIH-TOU AIRFIELD NORTH 2	397
25X1D [REDACTED]	
SHUANG-CHENG-TZU AIRFIELD	397
SHUANG-CHENG-TZU AIRFIELD NORTH	221
SHUANG-CHENG-TZU AREA, BARRACKS AREA	400
25X1D [REDACTED]	
SHUANG-CHENG-TZU COMMUNICATIONS SITE	242
SHUANG-CHENG-TZU LAUNCH COMPLEX A (SITE 1)	219
SHUANG-CHENG-TZU LAUNCH COMPLEX B (SITE 2)	219
SHUANG-CHENG-TZU LAUNCH COMPLEX C (SITE 3)	219
SHUANG-CHENG-TZU MAIN SUPPORT BASE	440
SHUANG-CHENG-TZU MSL STOR & ASSEM FAC	219
SHUANG-CHENG-TZU MSL TEST CTR SAM SITE C02-2	396
SHUANG-CHENG-TZU SAM LAUNCH AREAS	218
SU-CHIA-TUN, MILITARY INSTALLATIONS	402
25X1D [REDACTED]	
SUI-CHUNG AIRFIELD	221
SUI-HUA COMPLEX	444
SUN-CHIA-TUN AIRFIELD	221
SUNG-CHIANG INDUSTRIAL INSTALLATION	443
SUNG-SHU AMMUNITION STORAGE DEPOT	409

TOP SECRET

25X1

25X1

Approved For Release 2002/11/15 : CIA-RDP78B04560A002700010046-9

TOP SECRET

NPIC/R-714/64

25X1

25X1

PAGE

TA-CHANG AIRFIELD	399
TA-CHIAO-CHANG SATELLITE AIRFIELD	399
TA-FENG-MAN HYDRO POWER PLANT	408
TA-HSIEH TAO NAVAL BASE	240
TA-LI HEADQUARTERS 14TH ARMY	241
TA-LIU-SHU MILITARY BARRACKS AREA	237
TA-TUNG COMPLEX	410
TAI-SHAN AIRFIELD	399
TALDY AREA, MILITARY INSTALLATION	233
TAN-YANG AIRFIELD	230
TANG-SHAN AIRFIELD NORTHWEST	226
TANG-SHAN COMPLEX	411
TE-CHOU SAM SITE A30-2	396
TELI NUUR, OIL FIELD	242
TENG-AD-PAO AIRFIELD	440
TENG-HSIEN AREA, MILITARY INSTALLATION	404
TENG-HSIEN AREA, MINING ACTIVITY	407
TIEN-CHING COMPLEX	444
TU-CHENG-TZU AIRFIELD	398
TU-SHAN-TZU PETROLEUM REFINERY AND STORAGE	242
TUN-HUA PROBABLE EXPLOSIVES PLANT	248
TUN-HUA, CEMENT PLANT	243
TUN-HUANG AREA, SUPPLY DEPOT	409
TUNG-AN AMMUNITION DEPOT WNW WA-YAO	409
TUNG-AN, MILITARY AREAS	405
TUNG-CHING-CHENG AIRFIELD	220
TUNG-CHING-CHENG, PROBABLE EXPLOSIVES STORAGE	409
WEI-FANG AIRFIELD	224
WEI-FANG AREA, MILITARY CAMP	233
WEI-FANG ARMY BARRACKS WEST-SOUTHWEST	401
WEN-CHOU COMPLEX	250
WEN-HSI AREA, RAIL SPUR UNDER CONSTRUCTION	408
WEN-TENG AIRFIELD	398
WEN-TENG, BARRACKS AREA	401
WU-CHIAO, BARRACKS AREAS	441
WU-HSI AIRFIELD	229

25X1

TOP SECRET

Approved For Release 2002/11/15 : CIA-RDP78B04560A002700010046-9

25X1

Approved For Release 2002/11/15 : CIA-RDP78B04560A002700010046-9

TOP SECRET

NPIC/R-714/64

25X1

25X1

PAGE

WU-HSI HEADQUARTERS 27TH ARMY	444
WU-HU AIRFIELD	230
WU-HU PORT FACILITIES	408
WU-HU TO YING-TAN, RR UNDER CONSTRUCTION	247
WU-LIEN-I AREA, PROCESSING PLANT	245
WU-LU-MU-CHI AIRFIELD (1)	223
WU-LU-MU-CHI AIRFIELD (2)	397
WU-LU-MU-CHI COMPLEX	411
WU-SUNG COMPLEX	444

25X2

YANG-KAO AREA, MILITARY CAMP	400
YAR BASHI AIRFIELD	397
YEN-CHENG AIRFIELD	228
YEN-CHENG AREA, BARRACKS AREA	404
YEN-CHI AIRFIELD NORTH	440
YEN-CHI AIRFIELD SOUTH	222
YEN-KUO HSIA, HYDRO POWER PLANT	443
YEN-SHIH AMMUNITION DEPOT	444
YEN-TAI AIRFIELD SOUTH	397
YEN-TAI COMPLEX	250
YING-CHENG-TZU AIRFIELD	398
YING-CHENG-TZU AREA, MILITARY TRAINING AREA	402
YING-KOU COMPLEX	410
YING-KOU-HSIEN HQ 39TH ARMY	233
YING-PAN AREA, AIRFIELD	397
YU-CHI-KOU PORT FACILITIES	409
YU-KUAN-CHEN, MILITARY INSTALLATION	237
YU-MEN, MILITARY BARRACKS	233
YUAN-SHIH AIRFIELD	227
YUNG-AN AMMUNITION DEPOT	249
YUNG-AN AREA, ORE PROCESSING PLANT	407
YUNG-TENG, MILITARY BARRACKS AREA	403

-CZECHOSLOVAKIA-

CHOMUTOV COMPLEX 445

TOP SECRET

Approved For Release 2002/11/15 : CIA-RDP78B04560A002700010046-9


25X1

TOP SECRET

NPIC/R-714/64

PAGE

DOBRANY AIRFIELD	251
KARLOVY VARY AIRFIELD	413
MOST COMPLEX	445
PLZEN AIRFIELD	445
PLZEN COMPLEX	413
PLZEN PROBABLE SAM SITE	251
PLZEN SAM SITE A21-2	251



TOP SECRET

Approved For Release 2002/11/15 : CIA-RDP78B04560A002700010046-9

25X1

Approved For Release 2002/11/15 : CIA-RDP78B04560A002700010046-9


TOP SECRET

NPIC/R-714/64

PAGE

25X1

25X1



-INDIA-

BINNAGURI AREA, LANDING STRIP	448
HASIMARA AIRFIELD	260

-NORTH KOREA-

CHONGJU AREA, MILITARY INSTALLATION	448
HAEJU AREA, POSSIBLE EXPLOSIVES PLANT	417
HAEJU CEMENT COMPANY CHOSEN	417
HOEJON-DONG AREA, MILITARY COMPLEX	262
HOEMUN-DONG AIRFIELD	261
HOEYANG HQ FIRST ARMY GROUP	448
HWANGJU AIRFIELD (2)	448
KA-DO (ISLAND), POSSIBLE RADAR SITES	417
KWAKSAN, PROBABLE MILITARY CAMPS	448
MARHWI RI ARMY BARRACKS & HQ IV INF CORPS EAST	262
ONJONG-NI AIRFIELD	416
PYONGYANG AIRFIELD EAST	416
PYONGYANG AREA, STORAGE AREA	449
PYONGYANG COMPLEX	417

25X1

TOP SECRET

25X1

Approved For Release 2002/11/15 : CIA-RDP78B04560A002700010046-9

TOP SECRET

NPIC/R-714/64

25X1

25X1

PAGE

PYONGYANG SAM SITE B23-2 416
 PYONGYANG/SADONG AREA, MILITARY INSTALLATION 416
 PYONGYANG, HIGH FREQUENCY BROADCASTING STATION 449
 SARIWON AREA, MILITARY INSTALLATION 416
 SINANJU AREA, MILITARY BKS & EXPL STGE AREAS 448
 SINANJU AREA, MILITARY BKS AND TRAINING AREAS 448
 SINANJU AREA, MILITARY INSTALLATION (1) 448
 SINANJU AREA, MILITARY INSTALLATION (2) 416
 SINANJU ARMY BARRACKS SIN NI 262
 SINANJUNG-NI, BARRACKS AREA 261
 SINMUSONG AIRFIELD 260
 SUNAN AIRFIELD 416
 WONSAN AIRFIELD 261
 WONSAN AREA, MILITARY BARRACKS AREA 417

-POLAND-

AUGUSTOW ARMY BARRACKS NORTHEAST 264
 BIALA PODALSKA AIRFIELD 263
 BIALYSTOK AREA, EXPLOSIVES STG & HANDLING FAC 419
 BIALYSTOK AREA, PROBABLE POL STORAGE 267
 BIALYSTOK COMPLEX 419
 DEBLIN AMMUNITION DEPOT NORTHEAST 419
 DEBLIN/IRENA AIRFIELD 263
 DEBLIN/PODLODOWKA AIRFIELD 264
 ELK AMMUNITION DEPOT GRAJEWO NORTH 267
 ELK ARMY BARRACKS SOUTH 418
 GONIADZ AMMUNITION DEPOT GRAJEWO SOUTHEAST 419
 HAJNOWKA AREA, EXPLOSIVES STORAGE AREA 267
 KARCMISKO ARMY BARRACKS & TRNG AREA SZLAGA 264
 KETRZYN AIRFIELD 449
 KETRZYN ARMY BKS 1 AND WOP OCS 265
 KRASNIK BALL BEARING PLANT 419
 LIDZBARK WARMINSKI ARMY BARRACKS I 265

25X2

LUBLIN AIRCRAFT PLANT SWIDNIK 419

25X1

TOP SECRET

Approved For Release 2002/11/15 : CIA-RDP78B04560A002700010046-9

TOP SECRET

NPIC/R-714/64

PAGE

LUBLIN AREA, POSSIBLE STORAGE AREA	419
LUBLIN COMPLEX	419
MINSK MAZOWIECKA AIRFIELD	262
ORZYSZ ARMY BARRACKS SOUTH	418
OSTROW MAZOWIECKA ARMY BARRACKS NW	418
PRZASNYSZ AREA, BARRACKS	418
PRZASNYSZ AIRFIELD	418
PULAWY AREA, INDUSTRY UNDER CONSTRUCTION	266
RADZYN AREA, EXPLOSIVES STORAGE	267

25X2

ROZWADOW AREA, AIRFIELD	263
ROZWADOW AREA, MILITARY WEAPONS TEST RANGE	418
SANOK AREA, POSSIBLE MILITARY CAMP U/C	266
SARZYNA EXPLOSIVE PLANT	266
SIEMIATYCZE AREA, MILITARY DEPOT	418
STALOWA WOLA STEEL PLANT	419
SUWALKI ARMY BARRACKS NORTH 2	265

25X1D

WARSAW SAM SITE B04-2	417
WARSAW SAM SITE B09-2	417
ZAMBROW TRAINING AREA CZERWONY BOR	264
ZAMOSC/MOKRE AIRFIELD	263

-RUMANIA-

ALEXENI AIRFIELD	420
ARCUS AMMUNITION DEPOT	272
BACAU AMMUNITION DEPOT ITISTI	422
BAIA MARE COMPLEX	423
BAICOI AREA, POSSIBLE EXPLOSIVES STORAGE AREA	422
BARAOLT, PROBABLE ORE PROCESSING PLANT	421
BICAZ HYDRO POWER PLANT STEJARU LENIN	421
BRAILA AREA, CELLULOSE PLANT	270
BRAILA COMPLEX	422
BRASOV SAM SITE	269
BRETCU, EXPLOSIVE STORAGE	272

25X1

TOP SECRET

25X1

Approved For Release 2002/11/15 : CIA-RDP78B04560A002700010046-9

TOP SECRET

NPIC/R-714/64

25X1

25X1

PAGE

BUCHAREST SAM SITE B11-2 420
 BUCHAREST SAM SITE B19-2 268
 BUCHAREST SAM SITE B23-2 268
 BUCHAREST SAM SITE C07-2 420
 BUCHAREST SAM SITE C27-2 420
 BUCHAREST SAM SITE C31-2 420
 BUCHAREST/OTOPENI AIRFIELD 269
 CIMPINA PETROLEUM REFINERY STEAUA ROMANA 450
 CIOCIRLIA-DE-JOS AREA, PROBABLE BARRACKS AREA 449
 CLUJ COMPLEX 450
 COCARGEAUA AIRFIELD 269
 COMANESTI AREA, INDUSTRIAL AREA 421
 CONSTANTA COMPLEX 450
 DANUBE RIVER--BLACK SEA CANAL U/C 272
 FAGARAS CHEMICAL COMBINE 1 450

25X1D

FOCSANI AMMUNITION STORAGE AREA 422
 GALATI COMPLEX 422
 GALATI, METALLURGICAL COMBINE U/C 271
 GHIRDOVENI AREA, AMMUNITION PLANT 421
 HALAUCESTI AREA, EXPLOSIVES STORAGE 422
 IANCA AIRFIELD 420
 IASI AREA, POSSIBLE EXPLOSIVES STORAGE 422
 IASI COMPLEX 450
 ITCANI AREA, STORAGE AREAS 422
 LUIZI-CALUGARA AIRFIELD 421
 MANGALIA NAVAL BASE 270
 MEDGIDIA, INDUSTRIAL INSTALLATION 421
 MIHAI BRAVU AREA, MILITARY CAMP 269
 MIHAIL KOGALNICEANU AIRFIELD 420
 ONESTI PETROLEUM REFINERY 271
 ORASUL STALIN COMPLEX 273
 PLOESTI COMPLEX 423
 PLOESTI SAM SITE B27-2 268
 PLOESTI SAM SITE C10-2 268
 PLOPENI AMMO PLANT U I P MARGINEANCA 421

25X1

TOP SECRET

Approved For Release 2002/11/15 : CIA-RDP78B04560A002700010046-9

TOP SECRET

NPIC/R-714/64

PAGE

PLOPENI AREA, AMMUNITION STORAGE AREA	422
REGHIN AREA, AIRFIELD	421
RIMNICU SARAT, POSS EXPLOSIVES STORAGE AREA	422
RIMNICU VILCEA, PROBABLE ALUMINA PLANT	450
ROMAN AREA, MILITARY TRAINING AREA	270
ROZNOV CHEMICAL AND FERTILIZER COMBINE	271
SIBIU COMPLEX	450
TIRNAVENI CHEMICAL AND ALUMINUM PLANT	450
TITU/BOTENI AIRFIELD	420
TOHANUL VECHI AMMUNITION AND POWDER PLANT	271
VLADENI AREA, POSSIBLE EXPLOSIVES STORAGE	272
ZILISTEANCA AIRFIELD	421

-TIBET-

CHIANG-TZU AREA, MILITARY INSTALLATION	275
CHOMO DZONG AREA, MILITARY INSTALLATION	423
CHOMO DZONG ARMY BARRACKS AREAS	274
DZEM, MILITARY AREAS	274
JIH-KO-TSE ARMY BARRACKS TASHI KYITSA	423
JIH-KO-TSE ARMY SUPPLY DEPOT CENTRAL	275
KA-ERH ARMY BARRACKS	273
NYANGLU, POSSIBLE MILITARY CAMP	275
PANGGOG TSHO, PROCESSING AND STORAGE AREA	276
SEB, MILITARY INSTALLATION	274
SEMOKU-NYUKU ROAD UNDER CONSTRUCTION	276
SO-HSIEN ARMY BARRACKS	275
TRO AREA, MILITARY INSTALLATION	274

TOP SECRET

25X1

25X1

Approved For Release 2002/11/15 : CIA-RDP78B04560A002700010046-9
TOP SECRET

NPIC/R-714/64

25X1

25X1

APPENDIX

EXPLANATION OF COLUMN HEADINGS AND PHOTO REFERENCES

COLUMN HEADINGS

PHOTO REFERENCES

Target--This column contains the name of the target. If the actual name is unknown, a name is assigned consisting of the name of the city or town closest to the target followed by a description of the target's function. Where appropriate, the target name is followed by a capsule description. Target numbers assigned by the Committee on Overhead Reconnaissance (COMOR), when available, are listed directly above the photo reference data.

Coordinates--Coordinates are referenced to the southwest corner of the minute square. When the target covers a wide area, coordinates are given for its approximate center.

WAC--This column provides the number for the World Aeronautical Chart covering the target area.

Target Numbers--This column is divided into two subcolumns. The first subcolumn lists, when known, the Bombing Encyclopedia (BE) number assigned to the target. The second subcolumn lists the target number assigned by NPIC. Target numbers, when used to reference an item, are prefixed by the WAC number of the chart on which the target appears.

The photo reference line, or lines, provides the pass number, frame numbers, and best-frame grid (Universal Grid No 1, February 1964) coordinates for the target in question. In addition, conditions which affect the appearance of the target on photography are given. For example: 40D FR F/20 (10-12) & A/26 C.

In this case, 40D designates the photographic pass number. FR F/20 & A/26 are frame numbers which cover the target, F designating a forward frame and A designating an aft frame. The grid coordinates (10-12) refer to the frame immediately preceding and give x and y coordinates for locating the target on that frame. C indicates that the target was clear. Symbols used to indicate conditions which affect the appearance of the target on the photography are as follows: C (clear); SC (scattered cloud cover); HC (heavy cloud cover); H (haze); CS (cloud shadow); SD (semi-darkness); O (obliquity); S (snow); and, PQ (poor image quality).

Approved For Release 2002/11/15 : CIA-RDP78B04560A002700010046-9
TOP SECRET

TOP SECRET
Approved For Release 2002/11/15 : CIA-RDP78B04560A002700010046-9