

NPIC/R-899/64

November 1964

TCS-8442/64

Copy 308

6 Pages

PHOTOGRAPHIC INTERPRETATION REPORT

SOVIET MILITARY ORDER OF BATTLE KIYEV MD



CIA



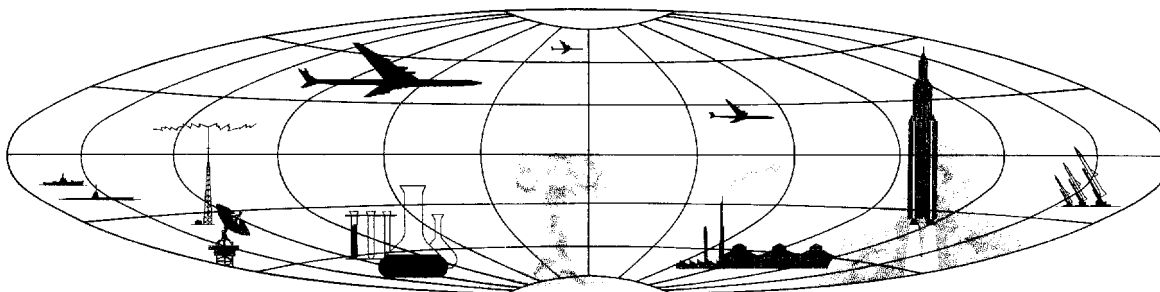
DIA

Handle Via **TALENT - KEYHOLE** Control Only

WARNING

This document contains classified information affecting the national security of the United States within the meaning of the espionage laws U. S. Code Title 18, Sections 793 and 794. The law prohibits its transmission or the revelation of its contents in any manner to an unauthorized person, as well as its use in any manner prejudicial to the safety or interest of the United States or for the benefit of any foreign government to the detriment of the United States. It is to be seen only by personnel especially indoctrinated and authorized to receive TALENT-KEYHOLE information. Its security must be maintained in accordance with KEYHOLE and TALENT regulations.

NATIONAL PHOTOGRAPHIC INTERPRETATION CENTER



TOP SECRET

PREFACE

This report is one in a series on Soviet Ground Force and logistic installations being prepared for a DIA/CIA Panel. The series is being coordinated, published and disseminated by NPIC. The photographic analysis is being performed by the NPIC Photographic Analysis Group, the CIA Photographic Intelligence Division (NPIC), and the Production Center 1P1c (DIA). The photographic analysis for this particular report was performed by the NPIC Photographic Analysis Group.

In the interest of uniformity, the titles and letter designators for the facilities observed at these installations are identical with those appearing in the project requirement. When a specific facility is not observed both its title and letter designator are omitted in the report.

Titles and letter designators for the various facilities are as follows: (A) railroad service, (B) road service, (C) landing strips, (D) administrative and troop housing areas, (E) storage areas, (F) ammunition storage areas, (G) POL storage areas, (H) other buildings and facilities, (J) equipment storage/maintenance areas, (K) athletic fields, (L) small arms firing ranges, (M) driver training areas, (N) tank/assault gun firing ranges, (P) flat trajectory firing ranges, (Q) artillery emplacements (batteries), (R) infantry or combined arms field training area or courses, (S) special training facilities, (T) unidentified facilities or tracking activity.

TCS-8442/64
NPIC/R-899/64

KHARKOV ARMY BARRACKS WEST
(49-58N 036-10E)
KHARKOV, KHARKOVSKAYA OBLAST, USSR
KIYEV MD

25X1A

25X1C

AL No: 6

COMOR No: None

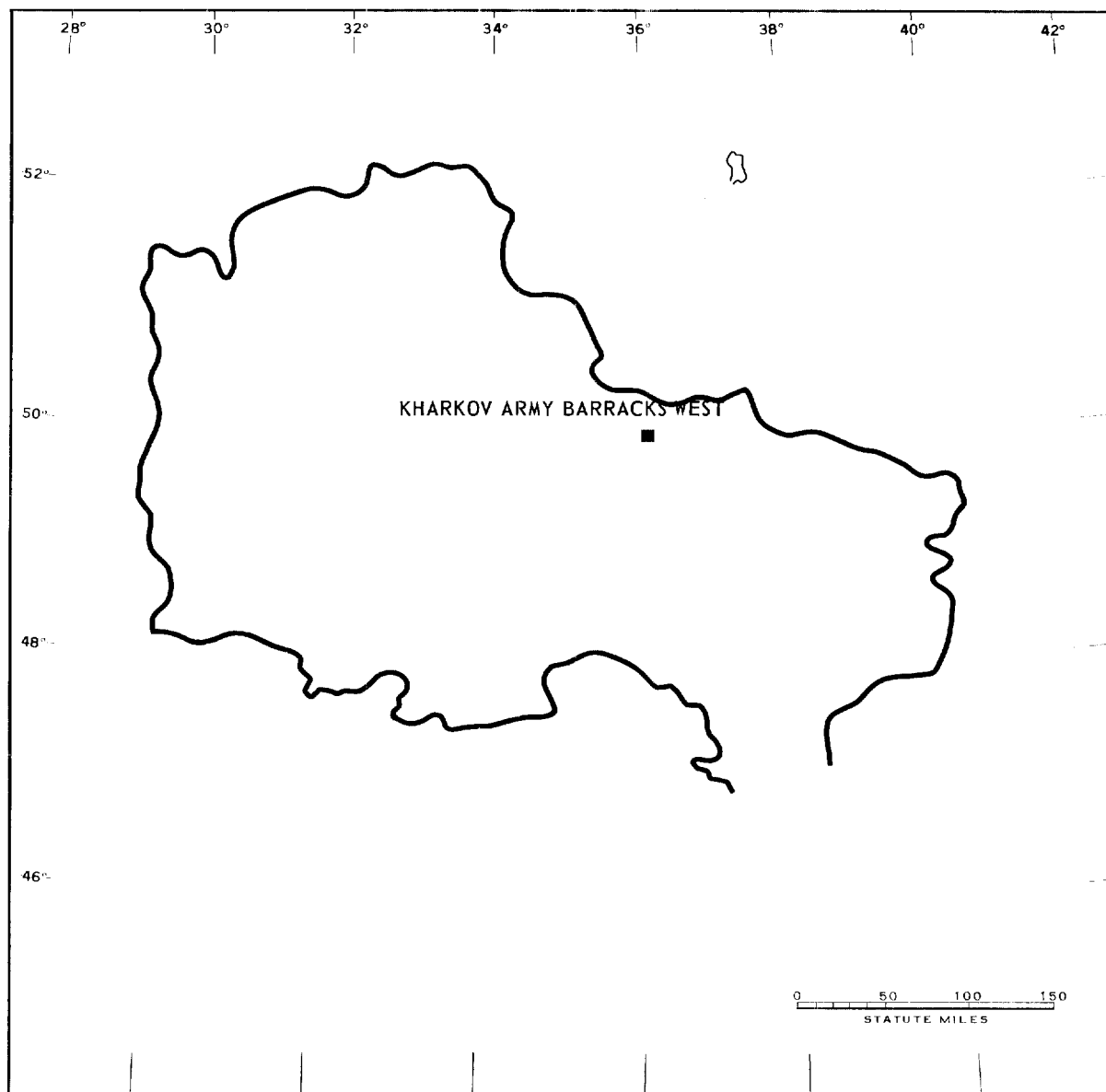


FIGURE 1. LOCATION OF KHARKOV ARMY BARRACKS WEST.

TOP SECRET CHESS RUFF
Approved For Release 2001/08/21 : CIA-RDP78B04560A002900010026-9

Handle Via
TALENT-KEYHOLE
Control System Only

TCS-8442/64
NPIC/R-899/64



FIGURE 2. KHARKOV ARMY BARRACKS WEST, KHARKOV, USSR. [REDACTED]

25X1A

- 3 -

Approved For Release 2001/08/21 : CIA-RDP78B04560A002900010026-9
TOP SECRET CHESS RUFF

Handle Via
TALENT-KEYHOLE
Control System Only

TCS-8442/64
NPIC/R-899/64

SUMMARY

25X1D

25X1D

Kharkov Army Barracks West is located in the western part of Kharkov.

The installation covers approximately 115 acres and contains 6 multistory administration/classroom buildings, 1 multistory administration building, 13 multistory barracks, 15 general storage buildings, 3 bunkered explosives storage buildings, 10 quarters, 5 equipment/vehicle storage sheds, 2 equipment/ve-

hicle maintenance sheds, an open equipment park, and 19 support buildings.

The area was covered by [REDACTED] TALINT photography and [REDACTED] KEYHOLE missions between [REDACTED] Since [REDACTED] a small-arms range has been removed and an administration/classroom building has been completed. Scarring in the area indicates that the installation is active.

25X1D

25X1D

DESCRIPTION OF INSTALLATION

Railroad Service

The nearest rail facilities are sidings located 0.5 kilometers (km) south in the Kharkov Tank OCS (AI, 5).

Road Service

The installation has access to city streets.

ings and 1 support building.

Area E4 contains 5 general storage buildings.

Ammunition Storage Area

Area F contains 3 bunkered, earth-mounded explosives storage buildings. There are entrances at both ends of a large building and at one end of two small buildings.

POL Storage Areas

Three POL storage areas are located within a 10-mile radius. Two medium POL tanks are located 6 km north at 50-02N 036-11E; 2 large, 2 medium, and 12 small POL tanks are located 3 km NNE at 50-00N 036-11E; and 11 medium vertical and 8 small horizontal tanks are located 7 km ESE at 49-58N 036-15E.

Other Buildings

Area H1 contains 6 possible dependent quarters.

Area H2 contains 4 probable officers quarters and 2 support buildings.

Area H3 contains 4 support buildings.

Administration and Troop Housing Areas

Area D1 contains 6 multistory administration/classroom buildings, 13 multistory barracks, and 9 support buildings. An administration/classroom building under construction in [REDACTED] was completed on [REDACTED] coverage.

Area D2 contains 1 multistory administration building.

General Storage Areas

Area E1 contains 4 general storage and 3 support buildings.

Area E2 contains 3 general storage buildings.

Area E3 contains 3 general storage build-

Handle Via
TALENT-KEYHOLE
Control System Only

TCS-8442/64
NPIC/R-899/64

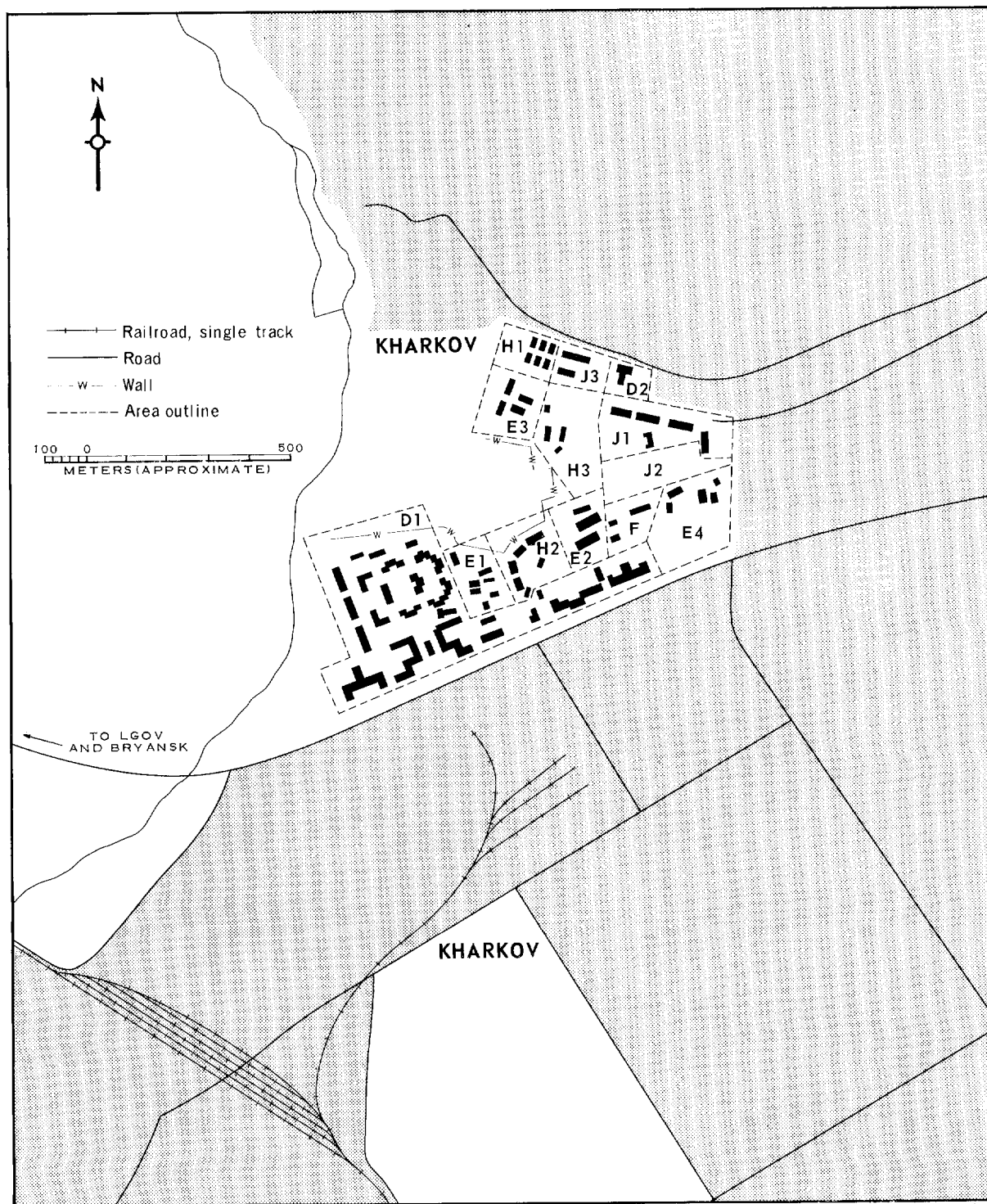


FIGURE 3. KHARKOV ARMY BARRACKS WEST. Sketch compiled from Mission [REDACTED]

NPIC J-4575 (10/64)

Handle Via
TALENT-KEYHOLE
Control System Only

TCS-8442/64
NPIC/R-899/64

Equipment Storage/Maintenance Areas

25X1D

Area J1 contains four 205- by 45-foot equipment/vehicle sheds and one 110- by 40-foot equipment/vehicle maintenance building.

25X1D

Area J2 contains a 700- by 300-foot equipment park. Equipment was observed in the park on [REDACTED] photography and probable equipment was observed on [REDACTED] photography.

Area J3 contains one 240- by 35-foot vehicle/maintenance shed and one 170- by 55-foot vehicle/equipment maintenance building.

Small-Arms Firing Range


A small-arms firing range observed on [REDACTED] TALENT photography has been removed.

25X1D

REFERENCES

25X1D

PHOTOGRAPHY



25X1C

MAPS OR CHARTS

US Air Target Chart, Series 200, Sheet 0234-12HL, 3d ed, Jan 64 (SECRET)

DOCUMENTS



REQUIREMENT

C-RR4-81,618 (partial answer)

NPIC PROJECT

N-799/64

Approved For Release 2001/08/21 : CIA-RDP78B04560A002900010026-9

~~TOP SECRET~~

Approved For Release 2001/08/21 : CIA-RDP78B04560A002900010026-9

~~TOP SECRET~~