


TOP SECRET

NPIC/R-908/64

November 1964



PHOTOGRAPHIC INTERPRETATION REPORT



Copy 08

6 Pages

25X1


SOVIET MILITARY ORDER OF BATTLE BALTIC MD




CIA



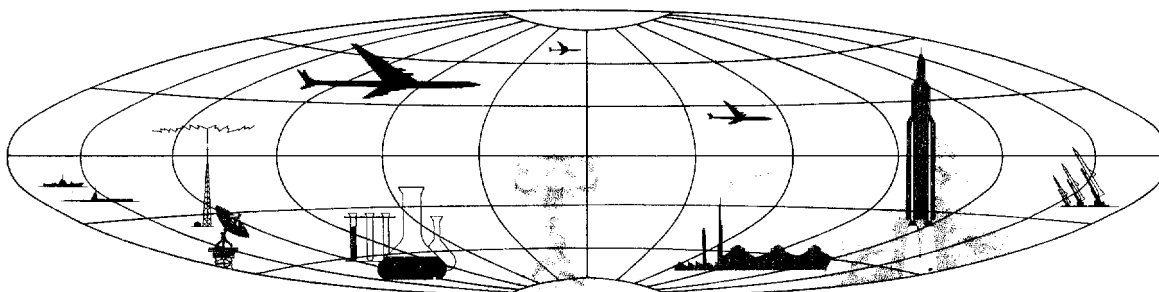
DIA



WARNING



NATIONAL PHOTOGRAPHIC INTERPRETATION CENTER



TOP SECRET

GROUP 1
Excluded from automatic
downgrading and declassification

TOP SECRET

NPIC/R-908/64

PREFACE

This report is one in a series on Soviet Ground Force and Logistic installations being prepared for a DIA/CIA Panel. The series is being coordinated, published and disseminated by NPIC. The photographic analysis is being performed by the NPIC Photographic Analysis Group, the CIA Photographic Intelligence Division (NPIC), and the Production Center 1P1c (DIA). The photographic analysis for this particular report was performed by the Production Center 1P1c.

In the interest of uniformity, the titles and letter designators for the facilities observed at these installations are identical with those appearing in the project requirement. When a specific facility is not observed both its title and letter designator are omitted in the report.

Titles and letter designators for the various facilities are as follows: (A) railroad service, (B) road service, (C) landing strips, (D) administrative and troop housing areas, (E) storage areas, (F) ammunition storage areas, (G) POL storage areas, (H) other buildings and facilities, (J) equipment storage/maintenance areas, (K) athletic fields, (L) small arms firing ranges, (M) driver training areas, (N) tank/assault gun firing ranges, (P) flat trajectory firing ranges, (Q) artillery emplacements (batteries), (R) infantry or combined arms field training areas or courses, (S) special training facilities, (T) unidentified facilities or tracking activity.

TOP SECRET

TOP SECRET

25X1

25X1



25X1


NPIC/R-908/64

AMMUNITION AND STORAGE AREA
(56-53N 026-29E)
DAUGAVPILS, LATVIYSKAYA OBLAST, USSR
BALTIC MD

25X1

BE No:

AL No:



COMOR No:

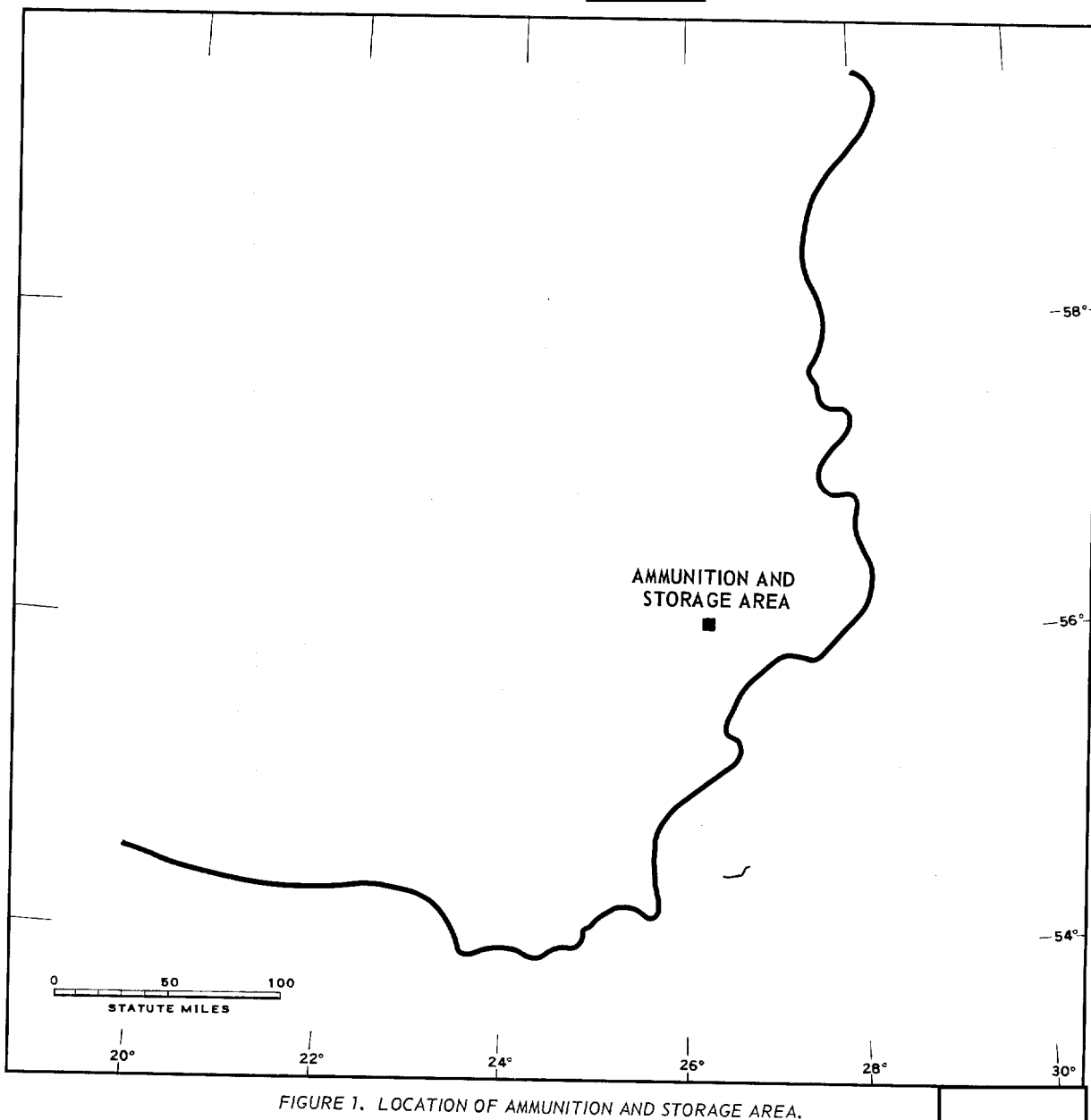


FIGURE 1. LOCATION OF AMMUNITION AND STORAGE AREA.

25X1

TOP SECRET

25X1

25X1

25X1

Approved For Release 2006/05/04 : CIA-RDP78B04560A002900010035-9

TOP SECRET

25X1

25X1

NPIC/R-908/64



FIGURE 2. AMMUNITION AND STORAGE AREA, DAUGAVPILS, USSR, [REDACTED]

25X1

25X1

- 3 -

25X1

25X1

TOP SECRET

Approved For Release 2006/05/04 : CIA-RDP78B04560A002900010035-9

TOP SECRET

25X1

25X1



25X1

NPIC/R-908/64

SUMMARY

25X1

25X1

25X1

This ammunition and storage area is located approximately 4 kilometers northwest of the center of Daugavpils (Figure 1). Each facility has a single fence. Together they cover approximately 145 acres and contain 5 administration buildings, 56 storage buildings, 6 revetted ammunition storage buildings, and 17 support buildings (Figures 2 and 3).

photography between [redacted] were used in this report. [redacted] reveals that both facilities are active throughout the year. Between [redacted] 7 buildings and a small-arms firing range were razed and 10 buildings constructed. Between [redacted] 9 buildings were razed and 8 constructed.

25X1

[redacted] missions of good quality interpretable

DESCRIPTION OF INSTALLATION

Railroad Service

Five single track spurs serve the facilities from Daugavpils.

Road Service

Dirt roads from Daugavpils run throughout the facilities.

General Storage Areas

Area E1 (Figure 3) contains 3 single-story support buildings and 8 storage buildings. The referenced SIC report indicates that this is a probable protective clothing area.

Area E2 contains 3 single-story administration, 35 single-story storage, and 7 single-story support buildings.

Ammunition Storage Area

Area F contains 6 revetted, single-story storage buildings, 1 single-story support building, and 1 single-story storage building. The referenced SIC report indicates that this is a possible [redacted] storage site.

25X1

Other Buildings

Area H contains 12 single-story storage, 6 single-story support, and 2 single-story administration buildings.

25X1

Small-Arms Firing Range

Area L contained a small-arms firing range which was razed between [redacted]



25X1

25X1

TOP SECRET

25X1

TOP SECRET

NPIC/R-908/64

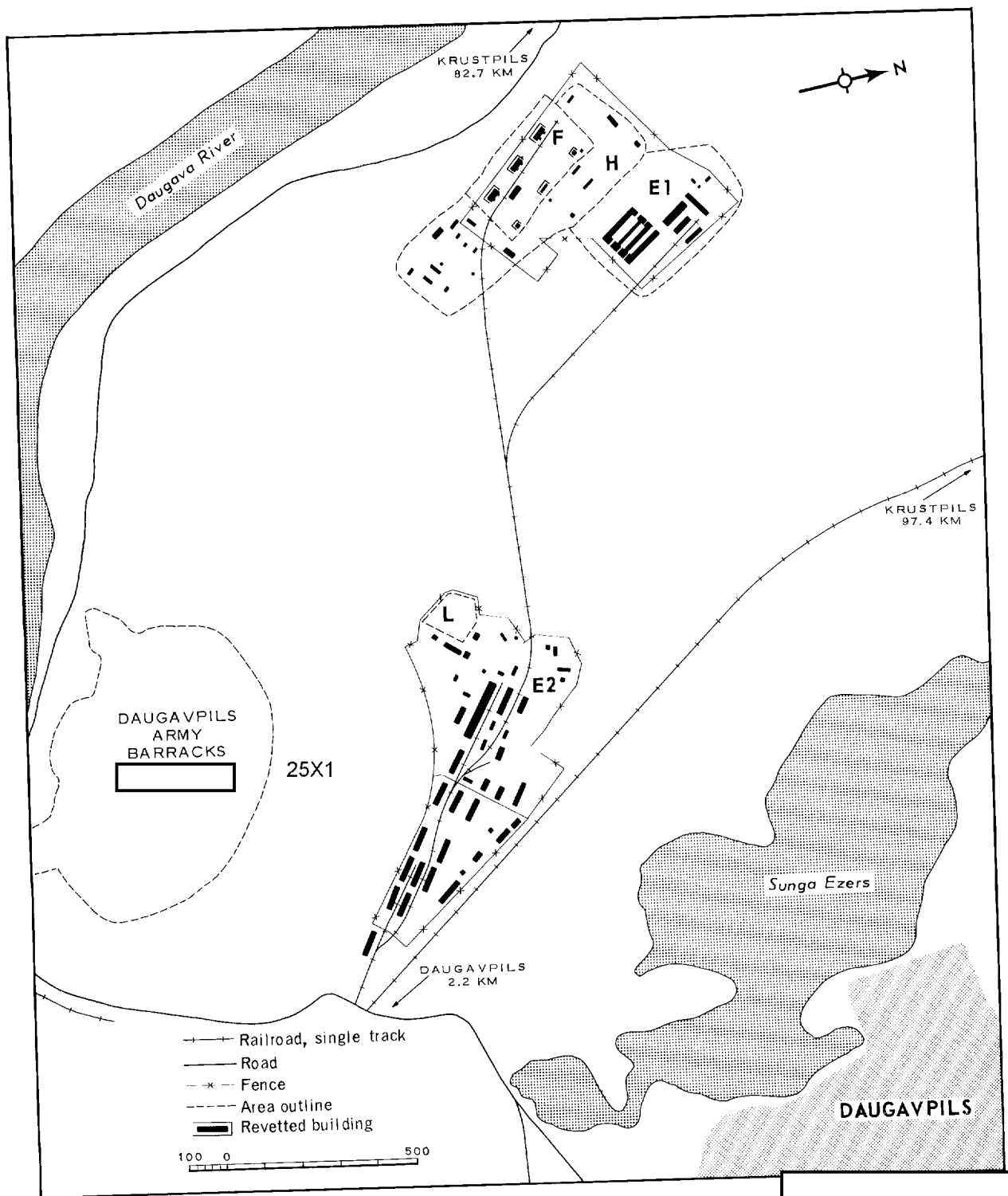


FIGURE 3. AMMUNITION AND STORAGE AREA, DAUGAVPILS. Sketch compiled from

TOP SECRET

TOP SECRET

25X1

25X1

NPIC/R-908/64

REFERENCES

PHOTOGRAPHY

25X1

MAPS OR CHARTS

US Air Target Chart, Series 200, Sheet 0168-4HL, 2d ed, Aug 62 (SECRET)

US Air Target Chart, Series 50, Sheet 0168-4/1MA, 2d ed, Nov 62 (SECRET)

DOCUMENTS

Army. DPIR-33-58, *Military Installations, Daugavpils, USSR*, 12 Jun 58 (TOP SECRET)

25X1
25X1

REQUIREMENTS

DIAAP-1-15-64 (partial answer)

NPIC PROJECT

S-1481/64

TOP SECRET

25X1

25X1

TOP SECRET

TOP SECRET