

NPIC/R-5095/64
December 1964



TCS 10632/64
Copy 108
6 Pages

PHOTOGRAPHIC INTERPRETATION REPORT

SOVIET MILITARY ORDER OF BATTLE KIYEV MD

Declass Review by NIMA/DOD



CIA



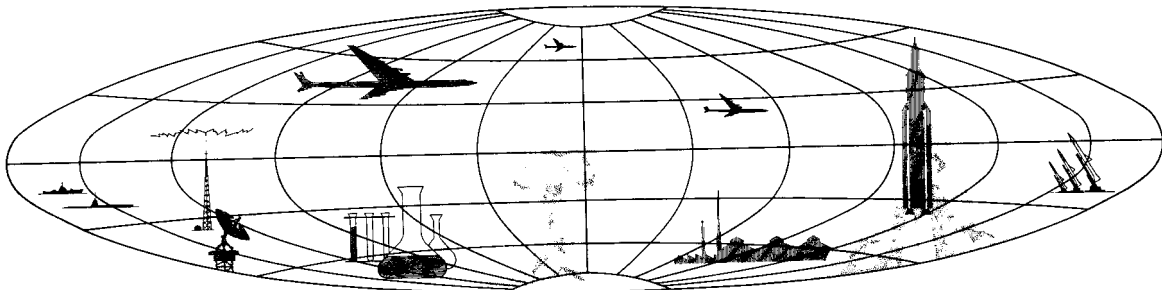
DIA

Handle Via **TALENT-KEYHOLE** Control Only

WARNING

This document contains classified information affecting the national security of the United States within the meaning of the espionage laws U. S. Code Title 18, Sections 793 and 794. The law prohibits its transmission or the revelation of its contents in any manner to an unauthorized person, as well as its use in any manner prejudicial to the safety or interest of the United States or for the benefit of any foreign government to the detriment of the United States. It is to be seen only by personnel especially indoctrinated and authorized to receive TALENT-KEYHOLE information. Its security must be maintained in accordance with KEYHOLE and TALENT regulations.

NATIONAL PHOTOGRAPHIC INTERPRETATION CENTER



~~TOP SECRET~~

GROUP 1
Excluded from automatic
downgrading and declassification

Handle Via
TALENT-KEYHOLE
Control System Only

TCS-10632/64
NPIC/R-5095/64

PREFACE

This report is one in a series on Soviet Ground Force and logistic installations being prepared for a DIA/CIA Panel. The series is being coordinated, published and disseminated by NPIC. The photographic analysis is being performed by the NPIC Photographic Analysis Group, the CIA Photographic Intelligence Division (NPIC), and the Production Center 1P1c (DIA). The photographic analysis for this particular report was performed by the NPIC Photographic Analysis Group.

In the interest of uniformity, the titles and letter designators for the facilities observed at these installations are identical with those appearing in the project requirement. When a specific facility is not observed both its title and letter designator are omitted in the report.

Titles and letter designators for the various facilities are as follows: (A) railroad service, (B) road service, (C) landing strips, (D) administrative and troop housing areas, (E) storage areas, (F) ammunition storage areas, (G) POL storage areas, (H) other buildings and facilities, (J) equipment storage/maintenance areas, (K) athletic fields, (L) small-arms firing ranges, (M) driver training areas, (N) tank/assault gun firing ranges, (P) flat trajectory firing ranges, (Q) artillery emplacements (batteries), (R) infantry or combined arms field training area or courses, (S) special training facilities, (T) unidentified facilities or tracking activity.

Handle Via
TALENT-KEYHOLE
Control System Only

Handle Via
TALENT-KEYHOLE
Control System Only

TCS-10632/64
NPIC/R-5095/64

KRIVOY ROG ARMY BARRACKS

(47-53N 033-19E)

KRIVOY ROG, DNEPROPETROVSKAYA OBLAST, USSR

25X1A

KIYEV MD

25X1A

25X1C

AL No:

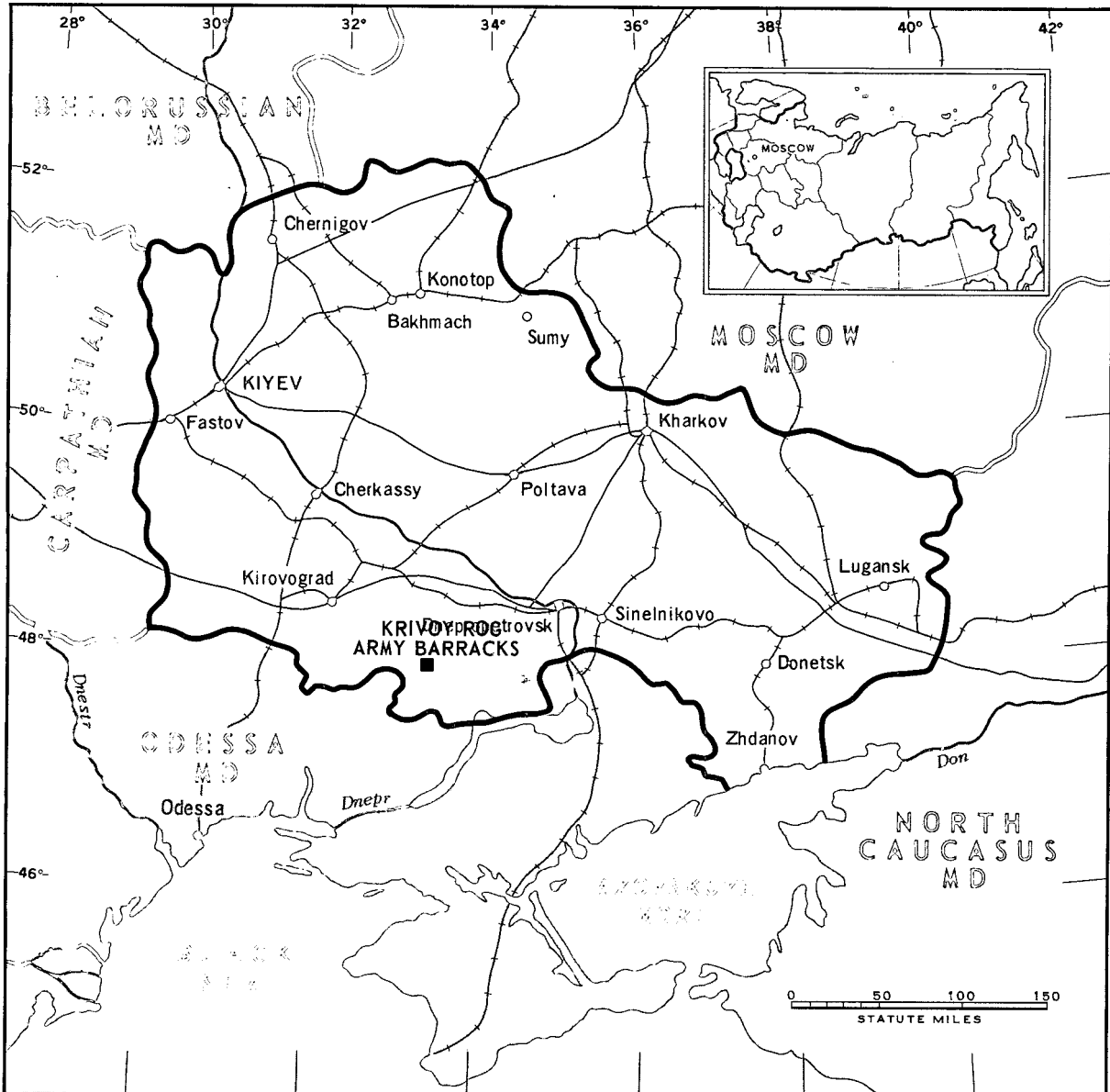


FIGURE 1. LOCATION OF KRIVOY ROG ARMY BARRACKS.

NPIC J-6172 (1/65)

Handle Via
TALENT-KEYHOLE
Control System Only

Handle Via
TALENT-KEYHOLE
Control System Only

TCS-10632/64
NPIC/R-5095/64



FIGURE 2. KRIVOY ROG ARMY BARRACKS, USSR, [REDACTED]

NPIC J-6173 (1/65)

25X1D

Handle Via
TALENT-KEYHOLE
Control System Only

TOP SECRET RUFF

Handle Via
TALENT-KEYHOLE
Control System Only

TCS-10632/64
NPIC/R-5095/64

25X1D

SUMMARY

Krivoy Rog Army Barracks is located at the bend of the Ingulets River in the south-west section of Krivoy Rog (Figure 1).

The barracks area covers approximately 75 acres and contains an administration building, 2 administration-type buildings, 3 barracks, a vehicle shed, 2 motor parks, 4 storage buildings, and 19 support buildings (Figures

2 and 3).

This area is covered by KEYHOLE missions between [redacted]

25X1D

Comparative analysis reveals no significant change in facilities during this period.

25X1D

The area appeared active during the [redacted]

25X1D

25X1D

DESCRIPTION OF INSTALLATION

Road Service

Secondary probably all-weather roads connect this area with urban streets.

Administrative and Troop Housing Area

Area D contains 1 administration building, 2 administration-type buildings, 3 barracks, and 7 support buildings. All buildings were present [redacted]

25X1D

General Storage Area

Area E contains 4 storage buildings and 2 support buildings. All buildings were present [redacted]

25X1D

Equipment Storage/Maintenance Areas

Area J1 contains a 170- by 30-foot vehicle shed in a secured 460- by 100-foot motor park and 10 support buildings.

Area J2 is a 400- by 155-foot motor park.

Handle Via
TALENT-KEYHOLE
Control System Only

TOP SECRET RUFF

Handle Via
TALENT-KEYHOLE
Control System Only

TCS-10632/64
NPIC/R-5095/64

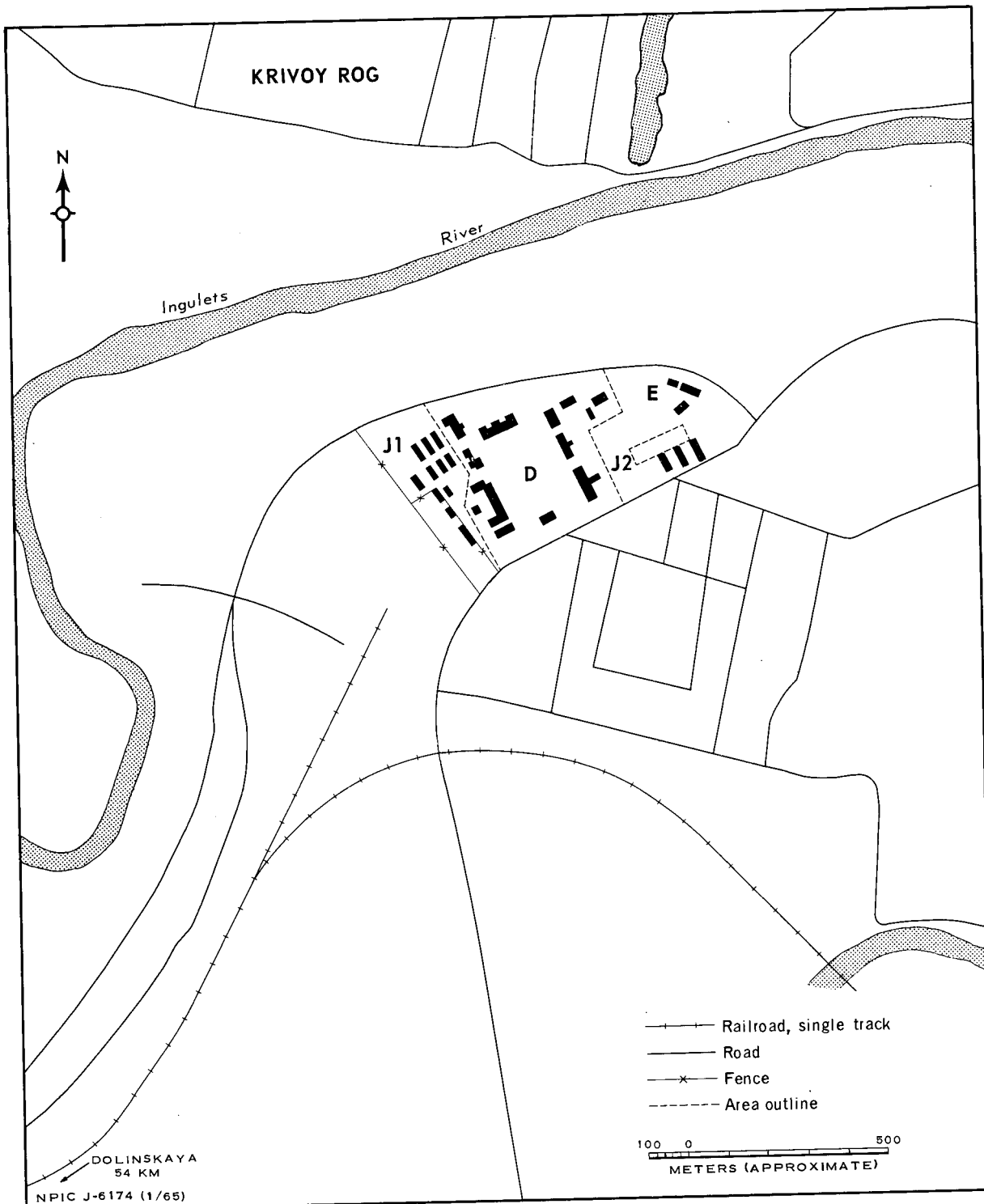


FIGURE 3. KRIVOY ROG ARMY BARRACKS. Sketch compiled [redacted] 25X1D


Handle Via
TALENT-KEYHOLE
Control System Only

Handle Via
TALENT-KEYHOLE
Control System Only

TCS-10632/64
NPIC/R-5095/64

REFERENCES

PHOTOGRAPHY
25X1D



MAPS OR CHARTS

- US Air Target Chart, Series 200, Sheet 0250-4HL, 2d ed, May 63 (SECRET)
- US Air Target Mosaic, Series 50, Sheet 0250-4/4MA, 1st ed, Apr 59 (SECRET)

REQUIREMENT

- C-RR4-81,614 (partial answer)

NPIC PROJECT

- 11627/64

Handle Via
TALENT-KEYHOLE
Control System Only

~~TOP SECRET~~

~~TOP SECRET~~