

NPIC/R-5102/64

December 1964



TCS-10639/64

Copy 144

4 Pages

PHOTOGRAPHIC INTERPRETATION REPORT

# DERAZHNYA MRBM COMPLEX, USSR FIXED FIELD SITES NO 2 AND 3

## Declass Review by NIMA/DOD



CIA



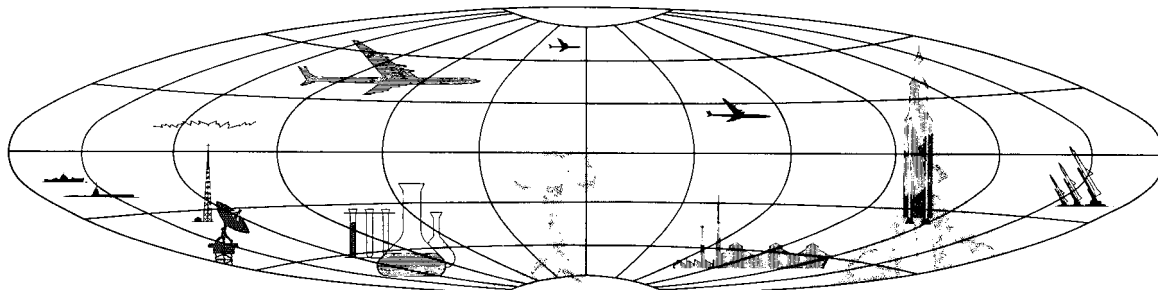
DIA

Handle Via **TALENT-KEYHOLE** Control Only

### WARNING

This document contains classified information affecting the national security of the United States within the meaning of the espionage laws U. S. Code Title 18, Sections 793 and 794. The law prohibits its transmission or the revelation of its contents in any manner to an unauthorized person, as well as its use in any manner prejudicial to the safety or interest of the United States or for the benefit of any foreign government to the detriment of the United States. It is to be seen only by personnel especially indoctrinated and authorized to receive TALENT-KEYHOLE information. Its security must be maintained in accordance with KEYHOLE and TALENT regulations.

NATIONAL PHOTOGRAPHIC INTERPRETATION CENTER



~~TOP SECRET~~

GROUP 1  
Excluded from automatic  
downgrading and declassification

Handle Via  
TALENT-KEYHOLE  
Control System Only

TCS-10639/64  
NPIC/R-5102/64

### DERAZHNYA MRBM COMPLEX, USSR FIXED FIELD SITES NO 2 AND 3

Launch Area No 1 (TDI name: Derazhnya MRBM Launch Site 1)--Type II 49-21-00N 27-26-30E



25X1A

Launch Area No 2 (TDI name: Derazhnya MRBM Launch Site 2)--Type II 49-26-30N 27-29-00E

Launch Area No 3 (TDI name: Khmelnitskiy MRBM Launch Site)--Type IV 49-24-45N 27-08-45E



25X1A

25X1A

Derazhnya Fixed Field MRBM Site No 1 (TDI name: Khmelnitskiy SSM Fixed Field Position) 49-25-00N 27-06-30E

Derazhnya Fixed Field MRBM Site No 2 (TDI name: Letichev SSM Fixed Field Position No 1) 49-22-45N 27-43-45E

25X1A

Derazhnya Fixed Field MRBM Site No 3 (TDI name: Letichev SSM Fixed Field Position No 2) 49-25-15N 27-45-00E

25X1A

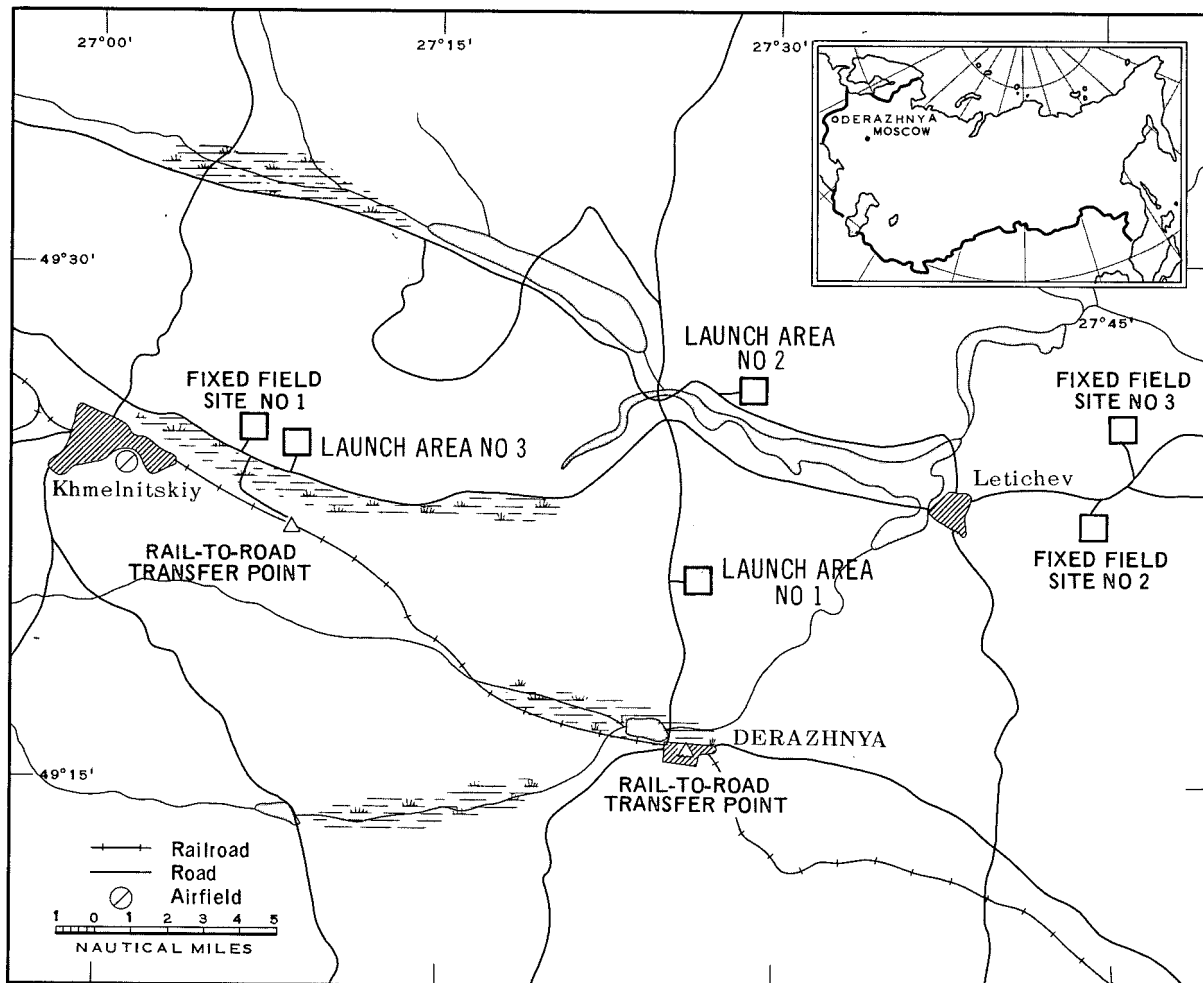


FIGURE 1. DERAZHNYA MRBM COMPLEX, USSR.

NPIC J-6178 (12/64)

Handle Via  
TALENT-KEYHOLE  
Control System Only

Handle Via  
TALENT-KEYHOLE  
Control System Only

TCS-10639/64  
NPIC/R-5102/64

This report supplements NPIC/R-219/63 and R-127/64, 1/2/ which discuss the Derazhnya MRBM Complex, previously consisting of two Type II launch areas, one Type IV launch area, and a fixed field site (Figure 1).

Derazhnya MRBM Launch Areas No 1, 2, and 3 and Fixed Field MRBM Site No 1 were all first observed in [REDACTED] Launch Area No 1 and the field site were con-

sidered to be complete at that time. The construction status of Launch Area No 2 was undetermined because of vegetation. It was considered complete in [REDACTED] Launch Area No 3 was in a mid-stage of construction in [REDACTED] and it was considered complete in [REDACTED]

25X1D

25X1D  
25X1D  
25X1D  
25X1D

FIXED FIELD SITE NO 2

Derazhnya Fixed Field MRBM Site No 2 (Figure 2) is located in a level, wooded area. It is approximately 2.7 nautical miles (nm) south-southwest of Derazhnya Fixed Field MRBM Site No 3 and 4 nm east of Letichev. The site was negated on [REDACTED] and was first observed in [REDACTED] It contains four launch positions and a clearing, interconnected by a loop road network. The azimuths of the launch

positions are approximately 235 degrees, compared with azimuths of approximately [REDACTED] degrees for Launch Areas No 1, 2, and 3 and Fixed Field Sites No 1 and 3, respectively. No activity is evident on the launch positions or in the clearing. The site remained unchanged on subsequent KEYHOLE missions in [REDACTED]

25X1D  
25X1D  
25X1D  
25X1D

25X1D  
25X1D  
25X1D  
25X1D

FIXED FIELD SITE NO 3

Derazhnya Fixed Field MRBM Site No 3 (Figure 3) is located in a level, wooded area. It is approximately 2.7 nm north-northeast of Fixed Field Site No 2 and 5.2 nm northeast of Letichev. The site was negated on [REDACTED] It contains four launch positions arranged on a loop road network. The azimuths of the launch positions are approximately 235 degrees. No activity is evident on the positions or in the

immediate area. The site remained unchanged on a subsequent KEYHOLE mission in [REDACTED]

A rail spur 2.3 nm south of Launch Area No 3 could be used by this site and field site No 1 as a rail-to-road transfer point. A good road connects the sites with the transfer point. Launch Areas No 1 and 2 and Fixed Field Sites No 2 and 3 could use the rail yards at Derazhnya for a rail-to-road transfer point. Good roads connect these sites with Derazhnya.

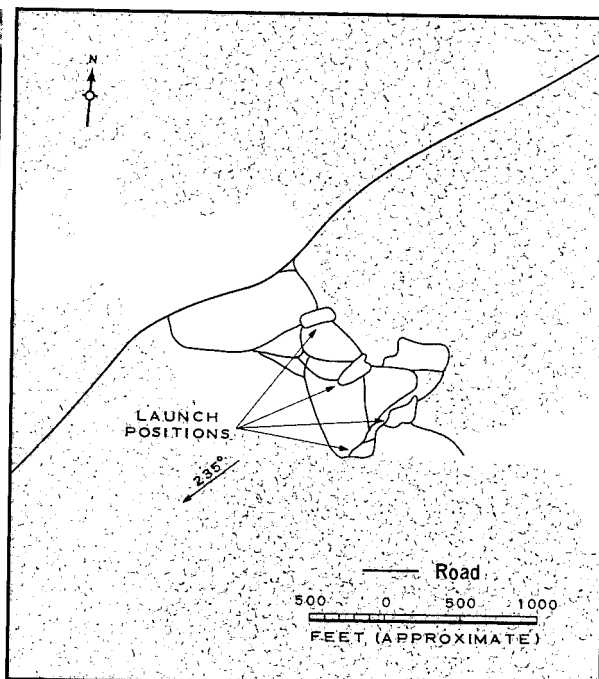

25X1D  
25X1D  
25X1D

25X1D  
25X1D

Handle Via  
TALENT-KEYHOLE  
Control System Only

Handle Via  
TALENT-KEYHOLE  
Control System Only

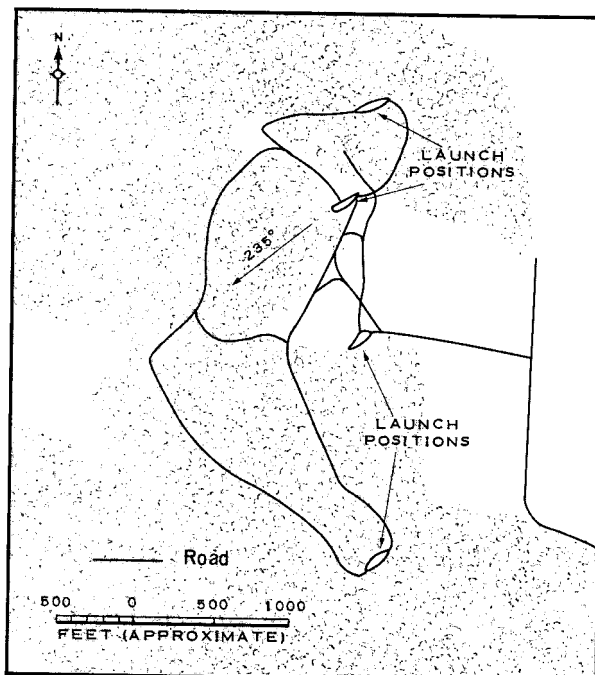

TCS-10639/64  
NPIC/R-5102/64



25X1D

FIGURE 2. FIXED FIELD SITE NO 2.

NPIC J-6179 (12/64)



25X1D

FIGURE 3. FIXED FIELD SITE NO 3.

NPIC J-6180 (12/64)

Handle Via  
TALENT-KEYHOLE  
Control System Only


Handle Via  
TALENT-KEYHOLE  
Control System Only

TCS-10639/64  
NPIC/R-5102/64

REFERENCES

PHOTOGRAPHY

25X1D



MAPS OR CHARTS

SAC. US Air Target Chart, Series 200, Sheet 0233-17HL, 3d ed, Jul 62, scale 1:200,000 (SECRET)

DOCUMENTS

1. NPIC. R-219/63, *Derazhnya MRBM Launch Complex, USSR*, Sep 63 (TOP SECRET RUFF)
2. NPIC. R-127/64, *Derazhnya MRBM Complex, USSR*, Feb 64 (TOP SECRET RUFF)

REQUIREMENT

GMAIC. 49-64

NPIC PROJECT

11949/64

Handle Via  
TALENT-KEYHOLE  
Control System Only

