

~~TOP SECRET~~

NPiC/R-5147/64  
December 1964

TCS-11036/64  
Copy *503*  
6 Pages



PHOTOGRAPHIC INTERPRETATION REPORT

# SOVIET MILITARY ORDER OF BATTLE NORTH CAUCASUS MD

Declass Review by NIMA/DOD



CIA



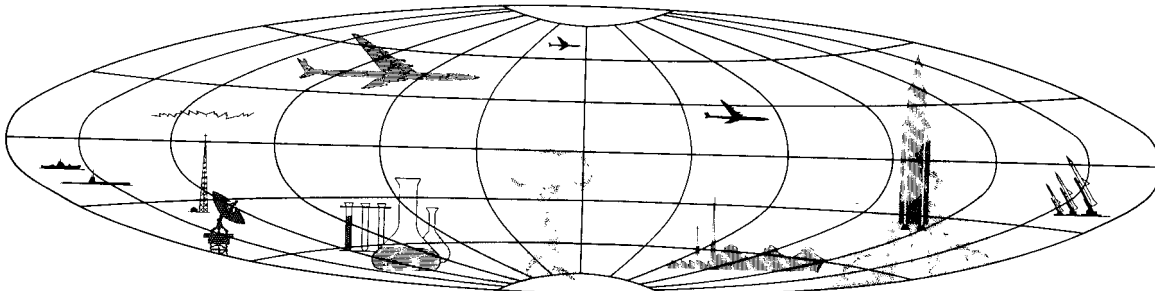
DIA

Handle Via **TALENT-KEYHOLE** Control Only

WARNING

This document contains classified information affecting the national security of the United States within the meaning of the espionage laws U. S. Code Title 18, Sections 793 and 794. The law prohibits its transmission or the revelation of its contents in any manner to an unauthorized person, as well as its use in any manner prejudicial to the safety or interest of the United States or for the benefit of any foreign government to the detriment of the United States. It is to be seen only by personnel especially indoctrinated and authorized to receive TALENT-KEYHOLE information. Its security must be maintained in accordance with KEYHOLE and TALENT regulations.

NATIONAL PHOTOGRAPHIC INTERPRETATION CENTER



~~TOP SECRET~~

GROUP 1  
Excluded from automatic  
downgrading and declassification

**TOP SECRET RUFF**Handle Via  
TALENT-KEYHOLE  
Control System OnlyTCS-11036/64  
NPIC/R-5147/64**PREFACE**

This report is one in a series on Soviet Ground Force and Logistic installations being prepared for a DIA/CIA Panel. The series is being coordinated, published and disseminated by NPIC. The photographic analysis is being performed by the NPIC Photographic Analysis Group, the CIA Photographic Intelligence Division (NPIC), and the Production Center 1P1a (DIA). The photographic analysis for this particular report was performed by the Production Center 1P1a.

In the interest of uniformity, the titles and letter designators for the facilities observed at these installations are identical with those appearing in the project requirement. When a specific facility is not observed both its title and letter designator are omitted in the report.

Titles and letter designators for the various facilities are as follows: (A) railroad service, (B) road service, (C) landing strips, (D) administrative and troop housing areas, (E) storage areas, (F) ammunition storage areas, (G) POL storage areas, (H) other buildings and facilities, (J) equipment storage/maintenance areas, (K) athletic fields, (L) small arms firing ranges, (M) driver training areas, (N) tank/assault gun firing ranges, (P) flat trajectory firing ranges, (Q) artillery emplacements (batteries), (R) infantry or combined arms field training areas or courses, (S) special training facilities, (T) unidentified facilities or tracking activity.

Handle Via  
TALENT-KEYHOLE  
Control System Only**TOP SECRET RUFF**

TOP SECRET RUFF

Handle Via  
TALENT-KEYHOLE  
Control System Only

TCS-11036/64  
NPIC/R-5147/64

ORDZHONIKIDZE ARMY BARRACKS INFANTRY  
(43-17N 044-40E)

ORDZHONIKIDZE, SEVERO-OSTENISKAYA ASSR, USSR  
NORTH CAUCASUS MD

25X1A

25X1C

AL No:

COMOR No:

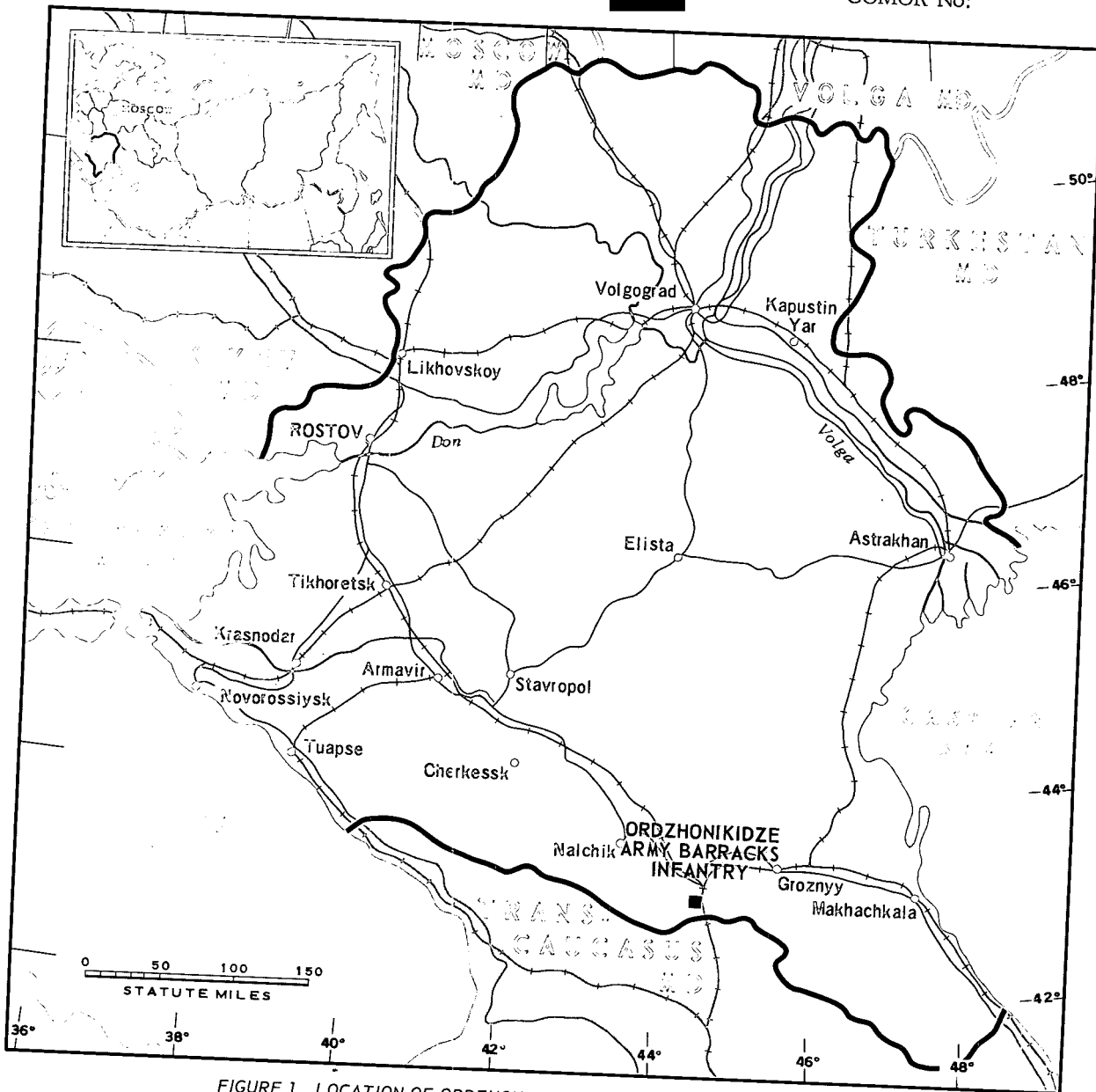


FIGURE 1. LOCATION OF ORDZHONIKIDZE ARMY BARRACKS INFANTRY.

NPIC J-6425 (1/65)

Handle Via  
TALENT-KEYHOLE  
Control System Only

TOP SECRET RUFF

TOP SECRET RUFF

Handle Via  
TALENT-KEYHOLE  
Control System Only

TCS-11036/64  
NPIC/R-5147/64



FIGURE 2. ORDZHONIKIDZE ARMY BARRACKS INFANTRY, USSR, [REDACTED]

25X1D

Handle Via  
TALENT-KEYHOLE  
Control System Only

TOP SECRET RUFF

TOP SECRET RUFF

Handle Via  
TALENT-KEYHOLE  
Control System Only

TCS-11036/64  
NPIC/R-5147/64

SUMMARY

25X1D

This installation is located in Ordzhonikidze, adjacent to the west bank of the Terek River and approximately 4 km south of the railroad station (Figure 1). Covering an area of 164 acres, it contains 2 U-shaped administration buildings, a multistory barracks/administration building with 7 wings, 16 multistory barracks, 4 single-story barracks, 5 probable of-

officers quarters, 21 support buildings, a heating plant, and 3 probable vehicle maintenance sheds (Figures 2 and 3).

██████████ KEYHOLE missions covered this installation between ██████████ A comparison of the photography reveals no significant changes.

25X1D

DESCRIPTION OF INSTALLATION

Road Service

The installation has access to all roads in Ordzhonikidze.

officers quarters, 17 support buildings, and a heating plant.

Administrative and Troop Housing Area

Area D contains 2 U-shaped administration buildings, 1 multistory barracks/administration building with 7 wings, 16 multistory barracks, 4 single-story barracks, 5 probable

Equipment Storage/Maintenance Area

Area J contains 3 probable maintenance sheds and 4 support buildings.

Athletic Field

Area K is an athletic field.

Handle Via  
TALENT-KEYHOLE  
Control System Only

TOP SECRET RUFF

TOP SECRET RUFF

Handle Via  
TALENT-KEYHOLE  
Control System Only

TCS-11036/64  
NPIC/R-5147/64

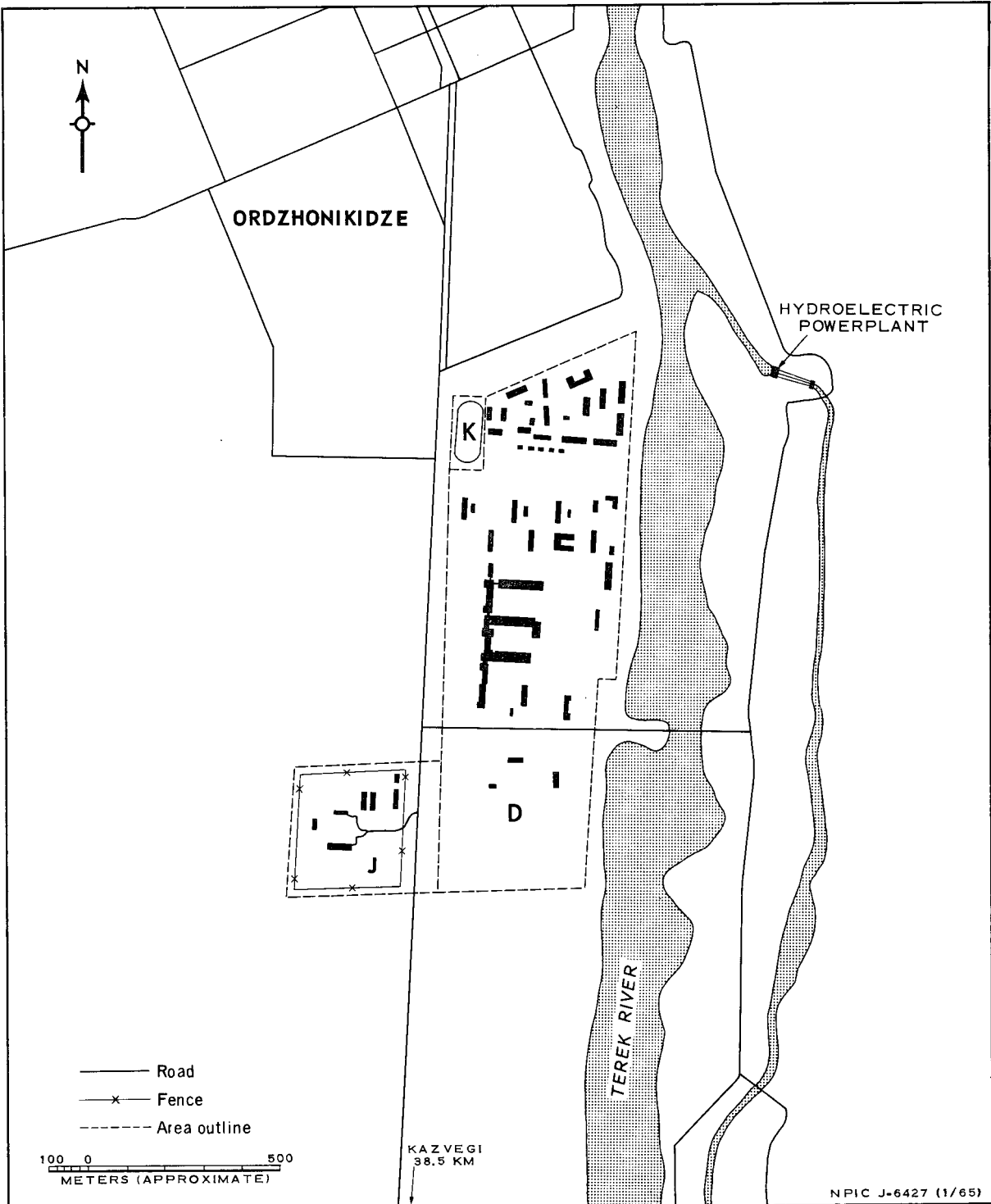


FIGURE 3. ORDZHONIKIDZE ARMY BARRACKS INFANTRY. Sketch compiled from [redacted]

25X1D

TOP SECRET RUFF

Handle Via  
TALENT-KEYHOLE  
Control System Only


Handle Via  
TALENT-KEYHOLE  
Control System Only

TCS-11036/64  
NPIC/R-5147/64

REFERENCES

PHOTOGRAPHY

25X1D



MAPS OR CHARTS

- US Air Target Chart, Series 200, Sheet 0325-7A, 1st ed, Feb 58 (SECRET)
- US Air Target Mosaic, Series 50, Sheet 0325-7/1MA, 2d ed, Mar 64 (SECRET)
- US Air Target Mosaic, Series 50, Sheet 0325-7/5MA, 1st ed, Feb 58 (SECRET)

25X1C



REQUIREMENT

DIAAP-1-15-64 (partial answer)

NPIC PROJECT

11905/64

Handle Via  
TALENT-KEYHOLE  
Control System Only

~~TOP SECRET~~

~~TOP SECRET~~