

NPIC/R-5153/64
December 1964

TCS 11042/64
Copy 107
6 Pages



PHOTOGRAPHIC INTERPRETATION REPORT

SOVIET MILITARY ORDER OF BATTLE KIYEV MD

Declass Review by NIMA/DOD



CIA



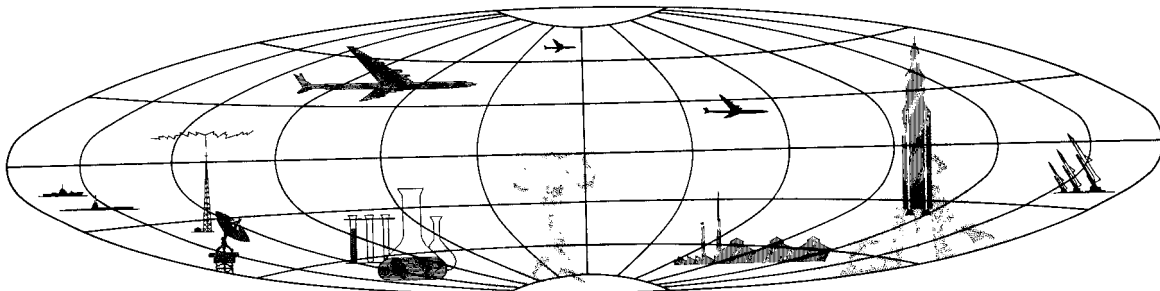
DIA

Handle Via TALENT-KEYHOLE Control Only

WARNING

This document contains classified information affecting the national security of the United States within the meaning of the espionage laws U. S. Code Title 18, Sections 793 and 794. The law prohibits its transmission or the revelation of its contents in any manner to an unauthorized person, as well as its use in any manner prejudicial to the safety or interest of the United States or for the benefit of any foreign government to the detriment of the United States. It is to be seen only by personnel especially indoctrinated and authorized to receive TALENT-KEYHOLE information. Its security must be maintained in accordance with KEYHOLE and TALENT regulations.

NATIONAL PHOTOGRAPHIC INTERPRETATION CENTER



GROUP 1
Excluded from automatic
downgrading and declassification

Handle Via
TALENT-KEYHOLE
Control System Only

TCS-11042/64
NPIC/R-5153/64

PREFACE

This report is one in a series on Soviet Ground Force and Logistic installations being prepared for a DIA/CIA Panel. The series is being coordinated, published and disseminated by NPIC. The photographic analysis is being performed by the NPIC Photographic Analysis Group, the CIA Photographic Intelligence Division (NPIC), and the Production Center 1P1a (DIA). The photographic analysis for this particular report was performed by the NPIC Photographic Analysis Group.

In the interest of uniformity, the titles and letter designators for the facilities observed at these installations are identical with those appearing in the project requirement. When a specific facility is not observed both its title and letter designator are omitted in the report.

Titles and letter designators for the various facilities are as follows: (A) railroad service, (B) road service, (C) landing strips, (D) administrative and troop housing areas, (E) storage areas, (F) ammunition storage areas, (G) POL storage areas, (H) other buildings and facilities, (J) equipment storage/maintenance areas, (K) athletic fields, (L) small-arms firing ranges, (M) driver training areas, (N) tank/assault gun firing ranges, (P) flat trajectory firing ranges, (Q) artillery emplacements (batteries), (R) infantry or combined arms field training area or courses, (S) special training facilities, (T) unidentified facilities or tracking activity.

Handle Via
TALENT-KEYHOLE
Control System Only

Handle Via
TALENT-KEYHOLE
Control System Only

TCS-11042/64
NPIC/R-5153/64

KIYEV ORDNANCE DEPOT WEST
(50-27N 030-24E)
KIYEV, KIYEVSKAYA OBLAST, USSR
KIYEV MD

25X1A

25X1C

AL No:

COMOR No:

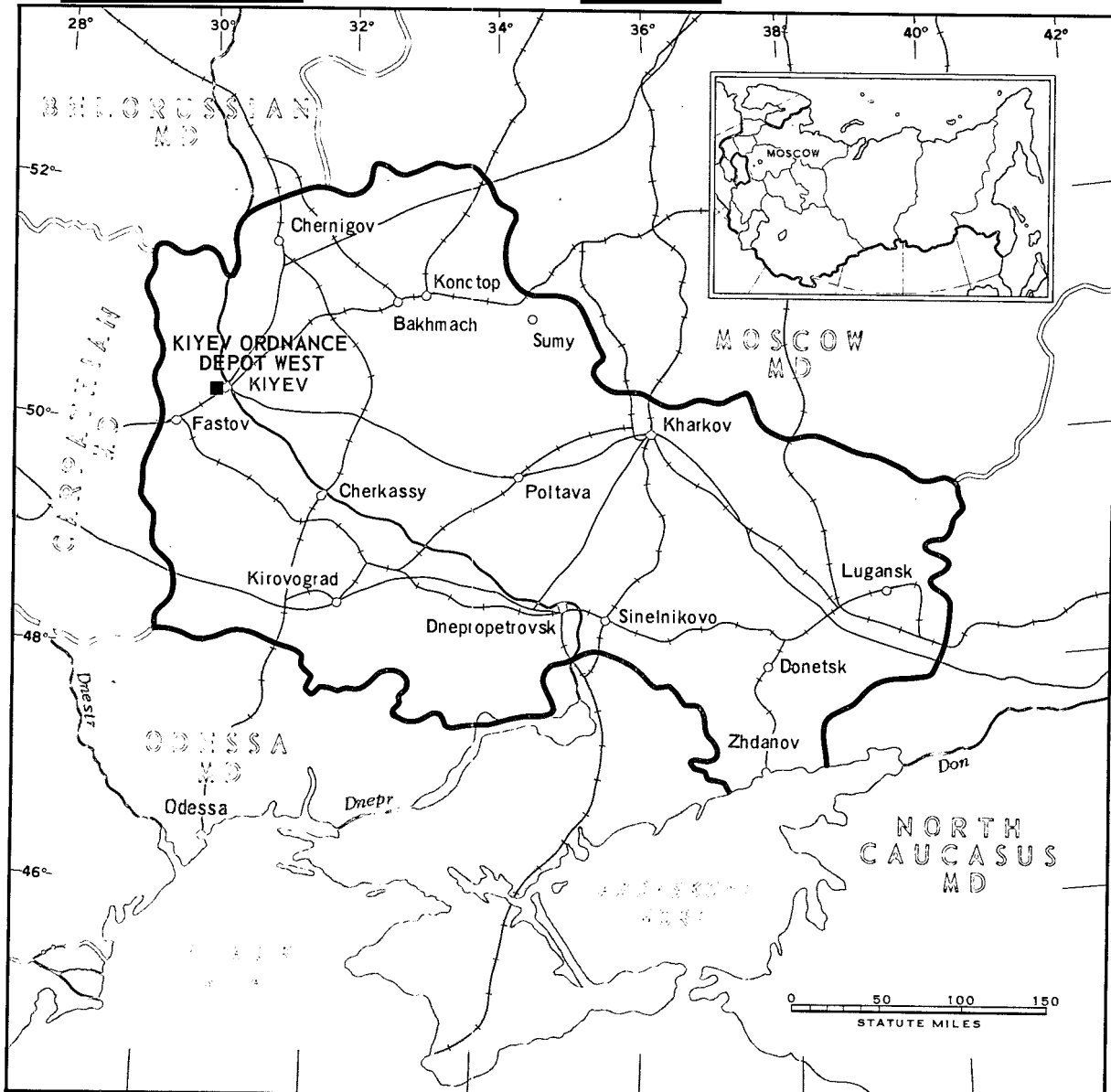


FIGURE 1. LOCATION OF KIYEV ORDNANCE DEPOT WEST.

NPIC J-6536 (1/65)

Handle Via
TALENT-KEYHOLE
Control System Only

25X1D

Approved For Release 2000/06/14 : CIA-RDP78B04560A004300010061-4

Approved For Release 2000/06/14 : CIA-RDP78B04560A004300010061-4

Handle Via
TALENT-KEYHOLE
Control System Only

TCS-11042/64
NPIC/R-5153/64

SUMMARY

Kiyev Ordnance Depot West is located 9.2 kilometers (km) northwest of Krushchev Stadium on the western edge of Kiyev (Figure 1). The installation is immediately east of Kiyev Aircraft Assembly Plant 473 and 1.2 km southeast of Kiyev/Svyatoshino Airfield.

The depot covers approximately 18 acres and consists of 1 administration building, 1 barracks, 1 vehicle maintenance/storage build-

ing, 6 vehicle/equipment storage buildings, and 12 support/storage buildings (Figures 2 and 3).

This installation was covered on KEY-HOLE missions from [REDACTED]. Comparative analysis reveals no significant change in facilities. The area appears to be active year round.

25X1D

25X1D
25X1D

DESCRIPTION OF INSTALLATION

Road Service

Kiyev urban streets provide access to the installation.

Aircraft Landing Strips

Kiyev/Svyatoshino Airfield is located approximately 1.2 km northwest of this installation.

Administration and Troop Housing Areas

Area D1 contains 1 single-story administration and 2 small support buildings.

Area D2 contains a barracks (probably 2-story).

General Storage Area

Area E contains 12 support/storage buildings.

POL Storage Area

A POL storage area, located approximately 1.7 km south, contains 5 medium storage tanks (not shown on Figures 2 or 3).

Equipment Storage/Maintenance Area

Area J1 contains 6 vehicle/equipment maintenance/storage buildings, two 205 by 55 feet, two 150 by 55 feet, and two 120 by 55 feet.

Area J2 contains a 205- by 70-foot vehicle maintenance/storage building. Approximately 150 vehicles/equipment were observed in the area [REDACTED]

25X1D

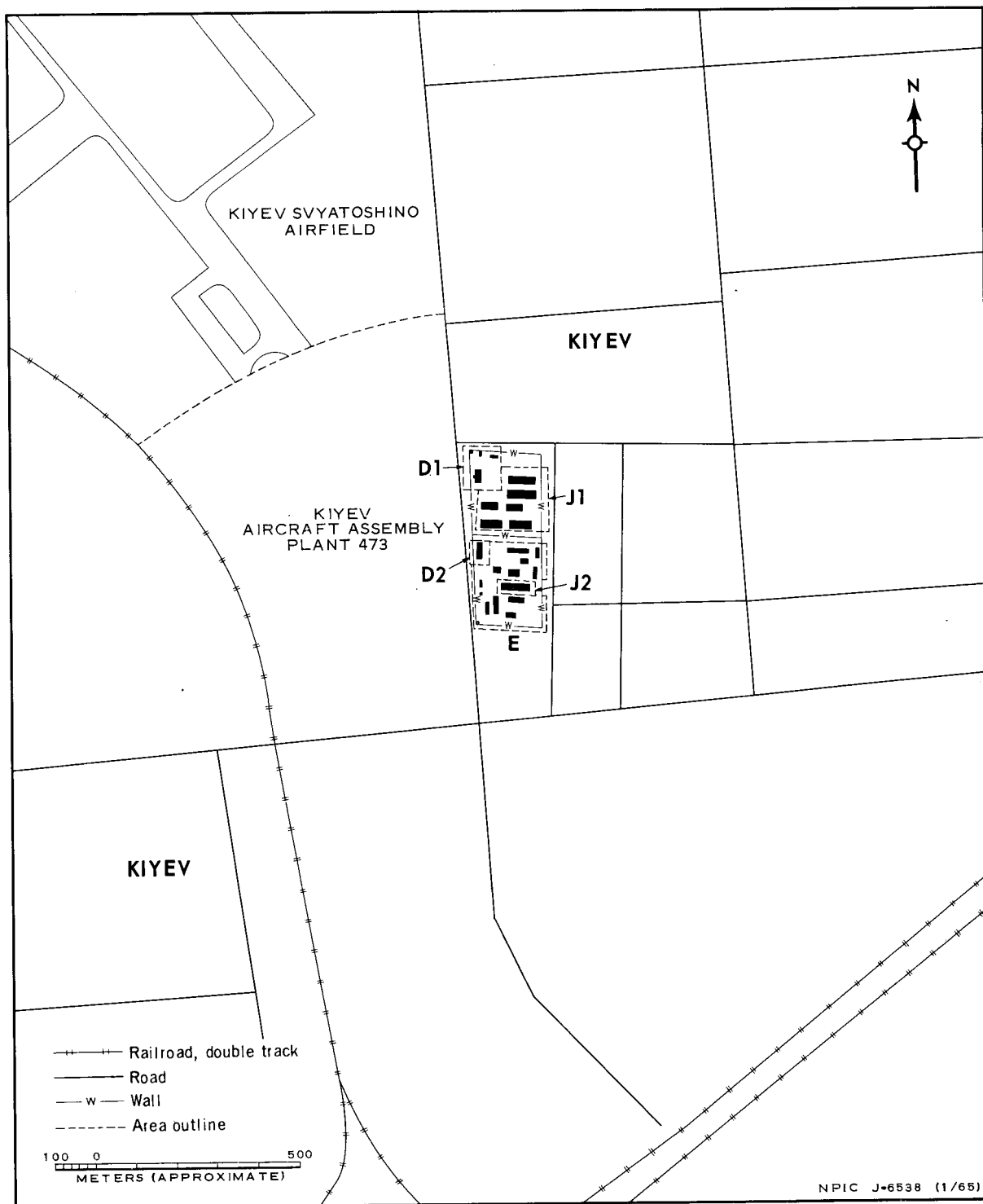


FIGURE 3. KIEV ORDNANCE DEPOT WEST. Sketch compiled from [REDACTED]

25X1D


Handle Via
TALENT-KEYHOLE
Control System Only

TCS-11042/64
NPIC/R-5153/64

REFERENCES

PHOTOGRAPHY

25X1D



MAPS OR CHARTS

US Air Target Chart, Series 200, Sheet 233-8, 2d ed, May 62 (SECRET)

25X1C



DOCUMENTS

25X1C



REQUIREMENT

C-RR4-81,614 (partial answer)

NPIC PROJECT

11627/64

Handle Via
TALENT-KEYHOLE
Control System Only

TOP SECRET
Approved For Release 2000/06/14 : CIA-RDP78B04560A004300010061-4

TOP SECRET
Approved For Release 2000/06/14 : CIA-RDP78B04560A004300010061-4