


NPIC/R-5164/64

December 1964

~~TOP SECRET~~



TCS-11056/64

Copy 144

9 Pages

PHOTOGRAPHIC INTERPRETATION REPORT

IPIR

MISSION T324A

17 DECEMBER 1964

Declass Review by NIMA/DOD



CIA



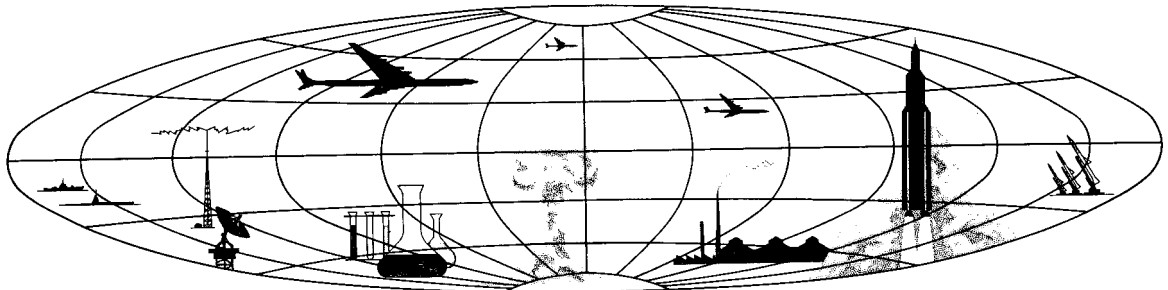
DIA

Handle Via **TALENT** Control Only

WARNING

This document contains classified information affecting the national security of the United States within the meaning of the espionage laws U. S. Code Title 18, Sections 793 and 794. The law prohibits its transmission or the revelation of its contents in any manner to an unauthorized person, as well as its use in any manner prejudicial to the safety or interest of the United States or for the benefit of any foreign government to the detriment of the United States. It is to be seen only by personnel especially indoctrinated and authorized to receive TALENT information. Its security must be maintained in accordance with TALENT regulations.

NATIONAL PHOTOGRAPHIC INTERPRETATION CENTER



~~TOP SECRET~~

GROUP 1  
Excluded from automatic  
downgrading and declassification

PREFACE

THIS REPORT REPRESENTS THE PRELIMINARY INTERPRETATION OF MISSION T324A, FLOWN 17 DECEMBER 1964, COVERING EASTERN TIBET.

THIS REPORT DEALS PRIMARILY WITH THE HIGHEST PRIORITY INTELLIGENCE ITEMS IN THE COMOR TARGET LIST. TARGETS ARE ARRANGED BY SUBJECT AND WITHIN EACH SUBJECT BY COMOR TARGET NUMBER WHICH APPEARS AT THE BEGINNING OF THE HEADER LINE. SIGNIFICANT TARGETS NOT IN THE COMOR TARGET LIST ARE INCLUDED UNDER THE APPROPRIATE SUBJECT FOLLOWING THE COMOR LISTED TARGETS.

SYMBOLS USED TO INDICATE CONDITIONS WHICH AFFECT THE APPEARANCE OF THE TARGET ON THE PHOTOGRAPHY ARE AS FOLLOWS -- C (CLEAR), HC (HEAVY CLOUDS), AND O (OBLIQUE).

25X1D

Approved For Release 2000/06/14 : CIA-RDP78B04560A004300010074-0

Approved For Release 2000/06/14 : CIA-RDP78B04560A004300010074-0

ITEM OF SPECIAL INTEREST

IN THE PUNGKAR AREA 2 BLASTS WERE OBSERVED IN CONNECTION WITH THE ROAD CONSTRUCTION AT 29-28N 094-39E AND 29-28N 094-46E. THE DUST CLOUD RESULTING OBSCURED DETAILS OF THE CONSTRUCTION SITE. NO CONSTRUCTION EQUIPMENT WAS OBSERVED. (SEE ATTACHMENT 1)

25X1A

AIR FACILITIES

██████████ CHANG-TU AIRFIELD 3120N 09756E

NO AIRFIELD OBSERVED WITHIN A 10 NM RADIUS OF ABOVE COORDINATES OR WITHIN A 10 NM RADIUS OF CHANG-TU (31-10N 097-14E).

25X1D

25X1A

MILITARY ACTIVITY

██████████ TZU-LA AREA, MILITARY CAMPS 2933N 09418E

TWO MAJOR MILITARY CAMPS IN THE TZU-LA AREA (REFERENCED FROM TZU-LA).

AREA A (9 NM NORTH) -- ONE WALLED, ONE PARTIALLY WALLED, AND ONE OPEN SUB-AREA ON EITHER SIDE OF THE TSU-MU-TSUNG--TEMO GOMPA ROAD CONTAINING A TOTAL OF 18 BARRACKS, 3 ADMINISTRATION, 8 STORAGE, ONE MESSHALL, AND 17 MISCELLANEOUS SUPPORT BUILDINGS. A POSSIBLY ASSOCIATED AREA APPROXIMATELY ONE NM WEST CONTAINS A WEATHER STATION WITH 2 INSTRUMENTATION MASTS, 3 BARRACKS-TYPE BUILDINGS, 3 STORAGE BUILDINGS, AND 3 SUPPORT BUILDINGS.

AREA B (5 NM NORTH) -- A NEWLY OBSERVED AREA CONTAINS 11 BARRACKS, 3 LARGE MULTISTORY PROBABLE ADMINISTRATION BUILDINGS, APPROXIMATELY 20 SUPPORT BUILDINGS, AND SEVERAL SMALL TENTS.

TWENTY-ONE TRUCKS OBSERVED.

25X1D

25X1A

[REDACTED] SU-TUN SUPPLY DEPOT 2932N 09654E

7 NM NNW OF SU-TUN AND IMMEDIATELY NORTH OF LA-HU. DEPOT CONTAINS 7 BARRACKS/STORAGE BUILDINGS, 3 STORAGE BUILDINGS, AND A SECURED AREA CONTAINING UNIDENTIFIED MATERIAL IN OPEN STORAGE. SIX CARGO TRUCKS OBSERVED WITHIN DEPOT. ROAD-SERVED AREA APPROXIMATELY 1.5 NM NE CONTAINS 4 BARRACKS/STORAGE BUILDINGS, 3 DISPERSED STORAGE BUILDINGS, AND 11 SHEDS. TWO CARGO TRUCKS OBSERVED APPROXIMATELY 3 NM SE TRAVELING SE.

25X1D

25X1A

[REDACTED] SHAO CHINESE CAMP 2746N 09155E

0.6 NM WNW OF SHAO. PARTIALLY SECURED MILITARY CAMP CONTAINS 7 BUILDINGS, ONE TENT, AND TRENCHING. FORTIFIED HILL OBSERVED ON SE EDGE OF SHAO. ANOTHER FORTIFIED HILL APPROXIMATELY 3 NM SOUTH ON EAST SIDE OF BUM LA (PASS) ROAD AND A SMALL SECURED PROBABLE STORAGE AREA APPROXIMATELY 4 NM SOUTH ON WEST SIDE OF BUM LA ROAD OBSERVED. BUM LA ROAD IS A SERVICEABLE SINGLE-LANE, NATURAL SURFACE ROAD IN FAIR CONDITION. NO VEHICLES OBSERVED.

25X1D

25X1A

[REDACTED] TSU-MU-TSUNG ARMY BARRACKS AREAS 2941N 09416E

THREE BARRACKS AREAS WITHIN 2 NM NORTH OF TSU-MU-TSUNG.

AREA A (2 NM NORTH OF TSU-MU-TSUNG AT 29-41N 094-16E) -- 7 LARGE BARRACKS (ONE UNDER CONSTRUCTION), 12 MEDIUM BARRACKS, 2 ADMINISTRATION BUILDINGS, 2 MESSHALLS, 3 SUPPORT BUILDINGS, AND APPROXIMATELY 20 SMALL MISCELLANEOUS BUILDINGS. A PROBABLE WORKERS TEMPORARY HOUSING AREA OBSERVED IMMEDIATELY EAST OF AREA A.

Handle Via  
TALENT  
Control System Only

TCS-11056/64  
NPIC/R-5164/64

AREA B (0.5 NM SOUTH OF AREA A AT  
29-41N 094-16E) -- 33 BARRACKS, 9 ADMINISTRATION  
BUILDINGS, APPROXIMATELY 30 STORAGE/SUPPORT  
BUILDINGS, 5 STORAGE/MAINTENANCE SHEDS, 50 TENTS,  
AND 32 CARGO TRUCKS.

AREA C (0.7 NM SSE OF AREA A AT  
29-40N 094-16E) -- 3 BARRACKS, ONE TENT, ONE  
ADMINISTRATION BUILDING, ONE MESSHALL, 15 STORAGE/  
SUPPORT BUILDINGS, SEVERAL SMALL MISCELLANEOUS  
BUILDINGS, AND ONE CARGO TRUCK. A DRIVER TRAINING  
AREA IS LOCATED IMMEDIATELY SOUTH AND ACROSS THE  
ROAD FROM AREA C.

25X1D

25X1A

CHIH-MU-TE-LO SUSPECT MIL ACTY YONGGYAP PASS 2913N 09535E

NO MILITARY ACTIVITY OBSERVED IN THIS AREA.

25X1D

25X1A

LAMDO ARMY BARRACKS 2913N 09407E

NO MILITARY ACTIVITY OBSERVED ON OBLIQUE PHOTOGRAPHY  
WITHIN NORTHERN HALF OF SEARCH AREA.

25X1D

25X1A

TSO-NA CAMP AND STORAGE AREA 2800N 09201E

IDENTIFICATION ONLY.

25X1D

DZEM, MILITARY AREAS 2947N 09352E

A REST AND REFUEL POINT WITH 3 SEPARATE SECURED AREAS  
APPROXIMATELY 3 NM NE OF DZEM ON BOTH SIDES OF THE  
SZECHWAN--TIBET ROAD.

AREA A (NE AREA) -- 13 BUILDINGS WITHIN A SQUARE  
WALLED AREA WITH RAMPARTS AT EACH OF THE 4 CORNERS.

Handle Via  
TALENT  
Control System Only

TCS-11056/64  
NPIC/R-5164/64

AREA B (CENTER AREA NORTH OF ROAD) -- 2 BUILDINGS AND AN OPEN STORAGE AREA.

AREA C (CENTER AREA SOUTH OF ROAD) -- PROBABLE VEHICLE MAINTENANCE AREA CONTAINS 8 BUILDINGS AND AN OPEN STORAGE AREA.

THERE ARE 5 CARGO TRUCKS MOVING EAST AND 4 CARGO TRUCKS MOVING WEST ON THE SZECHWAN--TIBET ROAD WITHIN A 3 NM RADIUS OF THE REST AND REFUEL POINT. ROAD IS 2-LANE, NATURAL SURFACE, AND IN GOOD CONDITION.

25X1D



25X1A

COMPLEXES



CHANG-TU COMPLEX 3110N 09714E

SMALL RESIDENTIAL AND COMMERCIAL CENTER CONTAINS 3 SECURED STORAGE AREAS, 3 PROBABLE BARRACKS AREAS, AND 2 MOTOR POOLS (REFERENCED FROM CHANG-TU).

AREA A (3 NM NORTH) -- PARTIALLY SECURED STORAGE AREA CONTAINS 10 LARGE STORAGE BUILDINGS AND EXTENSIVE OPEN STORAGE.

AREA B (1.5 NM SOUTH) -- STORAGE AREA CONTAINS 8 DISPERSED STORAGE BUILDINGS, 6 STORAGE/SUPPORT BUILDINGS, AND 2 TRUCKS.

AREA C (ONE NM EAST, ON WEST BANK OF ANG HO (RIVER)) -- SECURED STORAGE AREA CONTAINS 15 LARGE STORAGE BUILDINGS, A MOTOR POOL, NUMEROUS ADMINISTRATION/SUPPORT BUILDINGS, AND 8 SMALL BUILDINGS UNDER CONSTRUCTION.

AREA D (ONE NM NE) -- LARGE PARTIALLY SECURED BARRACKS AND STORAGE AREA CONTAINS 20 BARRACKS-TYPE, 9 LARGE STORAGE, 4 ADMINISTRATION-TYPE, AND NUMEROUS STORAGE/SUPPORT BUILDINGS.

AREA E (1.5 NM WSW) -- SECURED BARRACKS AREA CONTAINS 17 BARRACKS-TYPE, 11 ADMINISTRATION-TYPE, 2 MESSHALL, AND NUMEROUS SUPPORT/STORAGE BUILDINGS.

AREA F (3 NM WNW) -- SECURED PROBABLE BARRACKS AREA

Handle Via  
TALENT  
Control System Only

Handle Via  
TALENT  
Control System Only

TOP SECRET CHESS

TCS-11056/64  
NPIC/R-5164/64

CONTAINS 8 BARRACKS-TYPE, ONE C-SHAPED  
ADMINISTRATION, ONE MULTIWINGED ADMINISTRATION, ONE  
MESSHALL, AND NUMEROUS STORAGE/SUPPORT BUILDINGS.

AREA G (6 NM SSE) -- SECURED MOTOR POOL CONTAINS ONE  
ADMINISTRATION BUILDING, 5 PROBABLE BARRACKS, 6  
VEHICLE MAINTENANCE AREAS, 5 PROBABLE TRUCKS, AND  
UNIDENTIFIED EQUIPMENT.

AREA H (5 NM NORTH) -- SECURED MOTOR POOL CONTAINS  
ONE ADMINISTRATION BUILDING, ONE BARRACKS, ONE  
MESSHALL, 4 VEHICLE MAINTENANCE/STORAGE BUILDINGS,  
AND 8 PROBABLE TRUCKS.

25X1D

[REDACTED]

25X1A

[REDACTED]

TSO-NA COMPLEX 2759N 09159E

IDENTIFICATION ONLY.

25X1D

[REDACTED]

Handle Via  
TALENT  
Control System Only

TOP SECRET CHESS



TOP SECRET CHESSE

Handle Via  
TALENT  
Control System Only

TCS-11056/64  
NPIC/R-5164/64

THE FOLLOWING TARGETS WERE NOT COVERED DUE EITHER TO  
CLOUD-COVER OR TO A SHIFT IN THE FLIGHT PATTERN OF  
THE AIRCRAFT.

25X1A



LHASA AIRFIELD	TI 3030N 09107E
CHIANG-TZU ARMY BARRACKS	TI 2855N 08936E
LHASA ARMY BARRACKS SE PEITING	TI 2937N 09114E
LHASA ARMY BARRACKS WEST NORTU LINGKA	TI 2939N 09102E
LHASA AREA, MILITARY AREA	TI 2938N 09107E
TSE-TANG ARMY GENERAL SUPPLY DEPOT	TI 2915N 09146E
JIH-KO-TSE ARMY BKS TASHI KYITSA MAGAR	TI 2915N 08853E
SUM DZONG DEPOT	TI 2950N 09612E
LHAKHANG DZONG MILITARY ACTIVITY	TI 2804N 09104E
SANG-JIH ARMY BARRACKS	TI 2905N 09210E
LHASA ARMY SUPPLY DEPOT NORTH	TI 2940N 09107E

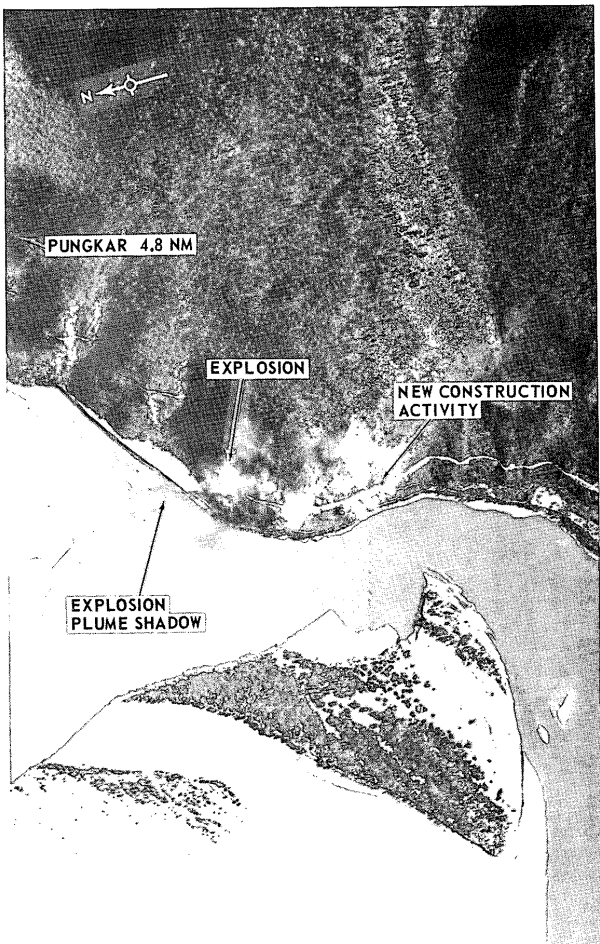
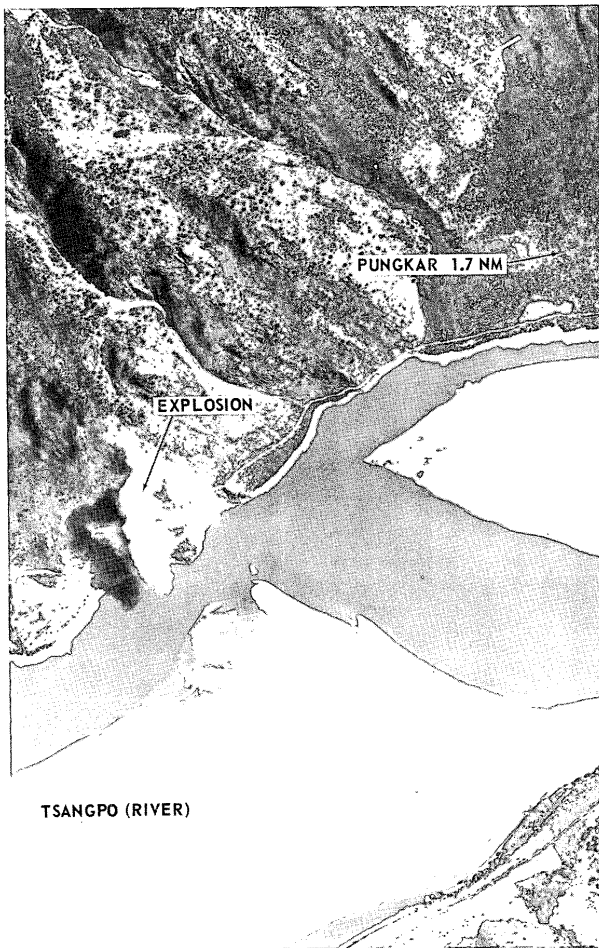
Handle Via  
TALENT  
Control System Only

TOP SECRET CHESSE

Handle Via  
TALENT  
Control System Only

TOP SECRET CHESS

TCSA 11056/64  
NPIC/R-5164/64  
ATTACHMENT 1



ROAD CONSTRUCTION, PUNGKAR, TIBET

NPIC J-6456 (12/64)

TOP SECRET CHESS

Handle Via  
TALENT  
Control System Only

TOP SECRET  
Approved For Release 2000/06/14 : CIA-RDP78B04560A004300010074-0

TOP SECRET  
Approved For Release 2000/06/14 : CIA-RDP78B04560A004300010074-0

~~SECRET~~



NPIC/R-1/65  
December 1964

PHOTOGRAPHIC INTERPRETATION REPORT

25X1A

I P I R



MISSION 3979

28 DECEMBER 1964

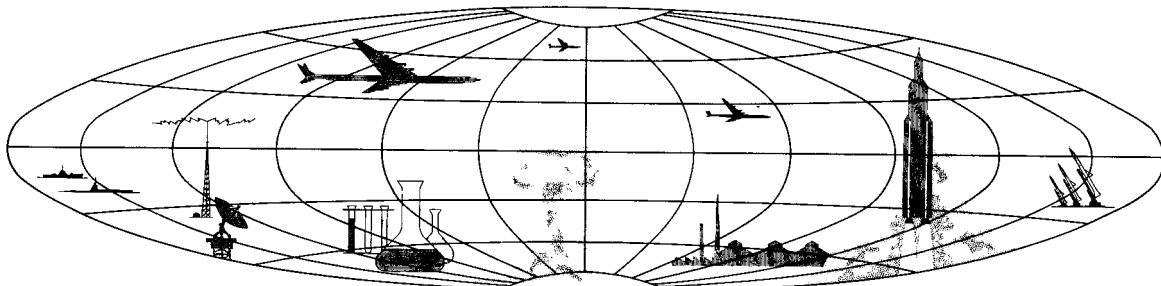


CIA



DIA

NATIONAL PHOTOGRAPHIC INTERPRETATION CENTER



~~SECRET~~

GROUP 1  
Excluded from automatic  
downgrading and declassification

**SECRET**

MISSION 3979 28 DECEMBER 1964

NPIC/R-1/65

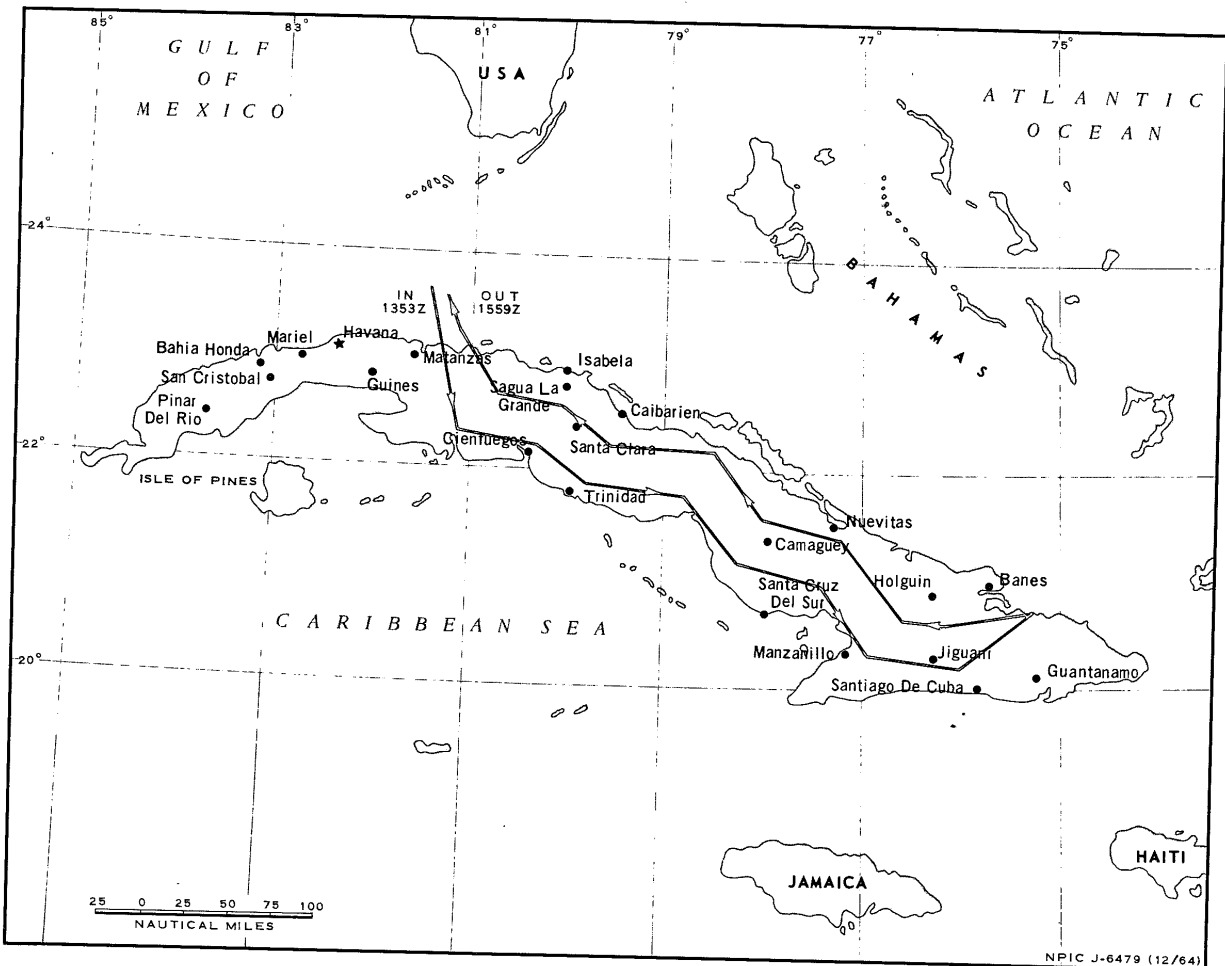
25X1A

PREFACE

THE FOLLOWING INFORMATION REPRESENTS A PRELIMINARY ANALYSIS OF AERIAL PHOTOGRAPHY FROM [REDACTED] MISSION 3979, DATED 28 DEC 1964. THE NUMBER APPEARING AT THE RIGHT MARGIN OF THE HEADER LINE IS THE COMOR TARGET NUMBER.

SYMBOLS USED TO INDICATE CONDITIONS WHICH AFFECT THE APPEARANCE OF THE TARGET ON THE PHOTOGRAPHY ARE AS FOLLOWS -- C (CLEAR), SC (SCATTERED CLOUD COVER), HC (HEAVY CLOUD COVER), H (HAZE), CS (CLOUD SHADOW), SD (SEMIDARKNESS), O (OBLIQUITY), PQ (POOR IMAGE QUALITY).

**SECRET**



APPROXIMATE TRACK OF [REDACTED] MISSION 3979, 28 DECEMBER 1964.

25X1D

SECRET

2

SECRET

NPIC/R-1/65

SECRET

MISSION 3979 28 DECEMBER 1964

NPIC/R-1/65

ITEM OF SPECIAL INTEREST

ALL MISSILE EQUIPMENT AND VEHICLES HAVE BEEN REMOVED FROM MATA SAM SITE. SEE [REDACTED]

25X1A

MISSILES

25X1A

LOS ANGELES SAM SITE

CU 2100N 07541W

SITE APPEARS OCCUPIED.  
HAZE AND OBLIQUITY LIMIT INTERPRETATION.

25X1D

SANTIAGO DE CUBA SAM SITE

CU 1959N 07550W

AT LEAST 4 UNREVIEWED LAUNCHERS, 7 MISSILE TRANSPORTERS, 11 OTHER VEHICLES, AND A GUIDANCE AREA WITH RADAR AND SHED-COVERED EQUIPMENT OBSERVED.

25X1D

SANTIAGO DE CUBA SAM ASSEMBLY AREA

CU 2003N 07553W

NO APPARENT CHANGE IN FACILITIES. TWENTY-ONE MISSILE TRANSPORTERS, 6 PROBABLE TRACTOR-TRAILER TRUCKS, AND AN UNDETERMINED NUMBER OF OTHER VEHICLES OBSERVED. TWO POSSIBLE LAUNCHERS, 1 POSSIBLE RADAR, AND 11 OTHER VEHICLES OBSERVED IN SAM TRAINING AREA. OBLIQUITY LIMITS INTERPRETATION.

25X1D

MALDONADO SAM SITE

CU 2012N 07528W

SITE APPEARS OCCUPIED.  
OBLIQUITY LIMITS INTERPRETATION.

25X1D

SECRET

~~SECRET~~

MISSION 3979 28 DECEMBER 1964

NPIC/R-1/65  
25X1A

CAMAGUEY AIRFIELD SAM SITE

CU 2122N 07750W

SIX UNREVIEWED LAUNCHERS (3 WITH MISSILES), 6 MISSILE TRANSPORTERS (1 WITH EXPOSED MISSILE, 1 ADJACENT TO A LAUNCHER AND 3 CANVAS-COVERED), 11 TRACKED PRIME MOVERS, 6 TRUCK TRACTORS, 5 CARGO TRUCKS, 6 OTHER VEHICLES, 3 VAN TRAILERS AND A GUIDANCE AREA WITH RADAR, AND 6 VAN TRAILERS OBSERVED. THREE ADDITIONAL LAUNCHERS, A PROBABLE FAN SONG RADAR, 1 CARGO TRUCK, 5 VAN TRUCKS AND 5 VAN TRAILERS REMAIN ADJACENT TO THE RING ROAD. NO APPARENT CHANGE IN FACILITIES. TWO 6-GUN AAA SITES AND A 3-GUN SITE REMAIN OCCUPIED.

25X1D



PRESTON SAM SITE

CU 2044N 07538W

SIX REVIEWED LAUNCHERS, 7 MISSILE TRANSPORTERS, 11 TRACKED PRIME MOVERS, 7 CARGO TRUCKS, 3 VAN TRUCKS, 1 TRUCK-MOUNTED CRANE, AND A GUIDANCE AREA WITH RADAR, 4 VAN TRAILERS AND SHED-COVERED EQUIPMENT OBSERVED. NO APPARENT CHANGE IN FACILITIES.

25X1D



MATA SAM SITE

CU 2235N 07955W

ALL MISSILE EQUIPMENT AND VEHICLES HAVE BEEN REMOVED. FACILITIES REMAINING CONSIST OF 1 RIGID FRAME TENT, 4 LARGE NON-SOVIET TENTS AND 2 SMALL SHEDS. THE 6-GUN AAA SITE APPEARS OCCUPIED.

25X1D



SAN DIEGO DEL VALLE SAM SITE

CU 2232N 08003W

SIX UNREVIEWED LAUNCHERS, 5 CANVAS-COVERED MISSILE TRANSPORTERS, 9 TRACKED PRIME MOVERS, 3 PROBABLE VAN TRAILERS, AND A GUIDANCE AREA WITH RADAR, 2 VAN TRAILERS AND CANVAS-COVERED EQUIPMENT OBSERVED. THE TWO 3-GUN AAA SITES REMAIN OCCUPIED. NO APPARENT CHANGE IN FACILITIES. HAZE AND OBLIQUITY LIMIT INTERPRETATION.

~~SECRET~~



SECRET

MISSION 3979 28 DECEMBER 1964

NPIC/R-1/65

25X1D

[REDACTED]

25X1A

RANCHUELO SAM SITE

CU 2223N 08010W

SIX UNREVIEWED LAUNCHERS, 6 MISSILE TRANSPORTERS, 13 OTHER VEHICLES, AND AN OCCUPIED GUIDANCE AREA OBSERVED. THE TWO 3-GUN AAA SITES APPEAR OCCUPIED. NO APPARENT CHANGE IN FACILITIES. OBLIQUITY LIMITS INTERPRETATION.

25X1D

[REDACTED]

BANES CRUISE-MISSILE SITE

CU 2058N 07538W

TWO UNREVIEWED LAUNCHERS, AN UNDETERMINED NUMBER OF VEHICLES AND AN OCCUPIED GUIDANCE AREA OBSERVED. HAZE AND OBLIQUITY LIMITS INTERPRETATION.

25X1D

[REDACTED]

SANTIAGO DE CUBA CRUISE-MISSILE STORAGE

CU 2004N 07551W

NO APPARENT CHANGE IN FACILITIES. TWENTY-FOUR NET-COVERED CRUISE-MISSILE CRATES OBSERVED.

25X1D

[REDACTED]

MAYARI ARRIBA CRUISE-MISSILE ACTIVITY

CU 2027N 07531W

AT LEAST 16 CRUISE-MISSILE CRATES, 4 POSSIBLE MISSILE-RELATED VEHICLES, AND AN UNDETERMINED NUMBER OF OTHER VEHICLES OBSERVED IN CLOUD-FREE AREAS.

25X1D

[REDACTED]

AIR FACILITIES

CAMILO CIENFUEGOS AIRFIELD

CU 2229N 07955W

AIRCRAFT -- 16 FAGOT/FRESCO, 1 LIAISON, AND 7 HOUND OBSERVED IN CLOUD-FREE AREAS.

25X1D

[REDACTED]

SECRET

SECRET

MISSION 3979 28 DECEMBER 1964

NPIC/R-1/65  
25X1A

CAMAGUEY INTERNATIONAL AIRFIELD

CU 2125N 07750W

AIRCRAFT -- 1 CRATE, 3 PROBABLE COLT AND 1 LIAISON.

25X1D

ANTONIO MACEO AIRFIELD

CU 1958N 07550W

AIRCRAFT -- 1 POSSIBLE COOT, 1 PROBABLE CRATE, 1  
PROBABLE C-47 AND 1 LIAISON.  
OBLIQUITY LIMITS INTERPRETATION.

25X1D

CORONEL PASCUAL AIRFIELD

CU 2307N 08117W

AIRCRAFT -- 1 CRATE, 2 LIAISON AND 2 HOUND.

25X1D

JAIME GONZALES AIRFIELD

CU 2209N 08024W

NO AIRCRAFT OBSERVED.

25X1D

BAYAMO AIRFIELD EAST

CU 2022N 07637W

AIRCRAFT -- 5 COLT.

25X1D

BAYAMO AIRFIELD

CU 2023N 07637W

NO AIRCRAFT OBSERVED.  
CONSTRUCTION CONTINUES.

25X1D

SECRET

SECRET

MISSION 3979 28 DECEMBER 1964 :

NPIC/R-1/65

NAVAL ACTIVITY/PORTS

25X1A

BANES NAVAL BASE :

CU 2055N 07542W

NO VESSELS OBSERVED.  
HAZE LIMITS INTERPRETATION.

25X1D



CIENFUEGOS NAVAL BASE

CU 2208N 08027W

VESSELS -- 1 KRONSHADT-CLASS PC, 1 PCE, 10 P-6 (2 ON MARINE RAILWAYS), 2 PROBABLE YP, AND 2 LARGE FREIGHTERS (1 STANDING OFFSHORE WITH LIGHTER ALONGSIDE). ONE YP, 3 BARGES (1 DEPARTING UNDER TOW), AND 1 UNIDENTIFIED VESSEL AT CONSTANCIA.

25X1D



SANTIAGO DE CUBA NAVAL BASE AND PORT

CU 2001N 07550W

VESSELS -- 5 LARGE FREIGHTERS AND 2 LARGE TANKERS.

25X1D



MANZANILLO PORT

CU 2021N 07707W

VESSELS -- 1 LARGE FREIGHTER ANCHORED OFFSHORE.

25X1D



NUEVITAS PORT

CU 2132N 07715W

NO LARGE VESSELS OBSERVED.

25X1D



LA ISABELA PORT

CU 2256N 08000W

VESSELS -- 2 LARGE FREIGHTERS.

25X1D



SECRET

SECRET

MISSION 3979 28 DECEMBER 1964

NPIC/R-1/65  
25X1A

CAIBARIEN PORT

CU 2231N 07928W

NO LARGE VESSELS OBSERVED.

25X1D

CARDENAS PORT

CU 2302N 08111W

NO LARGE VESSELS OBSERVED.

25X1D

CASILDA PORT

CU 2145N 07959W

NO LARGE VESSELS OBSERVED.

25X1D

JUCARO PORT

CU 2137N 07851W

NO LARGE VESSELS OBSERVED.

25X1D

MATANZAS PORT

CU 2302N 08134W

VESSELS -- 4 LARGE FREIGHTERS OBSERVED IN CLOUD-FREE  
AREAS.

25X1D

PUERTO PADRE PORT

CU 2113N 07632W

NO LARGE VESSELS OBSERVED.  
INCOMPLETE PHOTOGRAPHIC COVERAGE.

25X1D

KAWAMA MARINA

CU 2307N 08117W

NO NAVAL VESSELS OBSERVED.

SECRET

SECRET

MISSION 3979 28 DECEMBER 1964

NPIC/R-1/65

25X1D



MILITARY ACTIVITY

25X1A

GUANTANAMO AREA

CU 2018N 07525W

NO NEW MILITARY ACTIVITY OBSERVED IN CLOUD-FREE AREAS.  
AREAS 1, 4 AND 7 -- 5 PERCENT USABLE COVERAGE.  
ALL OTHER AREAS NOT OBSERVED.

25X1D



ALTO CEDRO MILITARY CAMP

CU 2029N 07600W

AREA 1 -- 25 UNIDENTIFIED VEHICLES.  
AREAS 2-8 -- IDENTIFICATION ONLY.  
AREA 9 -- 35 UNIDENTIFIED VEHICLES.  
AREA 10 -- 16 UNIDENTIFIED VEHICLES OR PIECES OF  
EQUIPMENT.

25X1D



SANTA CLARA AREA MILITARY ACTIVITY

CU 2220N 07957W

NO APPARENT CHANGE IN FACILITIES.  
TWENTY-TWO TANKS/SP GUNS AND 10 OTHER VEHICLES  
OBSERVED.

25X1D



LIMONAR MILITARY CAMP SE

CU 2255N 08124W

NO APPARENT CHANGE IN FACILITIES.  
AT LEAST 15 PROBABLE VEHICLES OBSERVED.

25X1D



CAMAGUEY MILITARY CAMP

CU 2126N 07753W

NO APPARENT CHANGE IN FACILITIES.  
SIXTY-THREE PROBABLE CARGO TRUCKS, 3 PROBABLE UTILITY  
TRUCKS, 30 FA PIECES AND 18 PROBABLE MORTARS OBSERVED.

SECRET

SECRET

MISSION 3979 28 DECEMBER 1964

NPIC/R-1/65

A NEW REVETTED OCCUPIED 6-GUN AAA SITE IS LOCATED AT  
UTM 18QTU004740.  
(AMS SERIES E723, SHEET 4680-III, 3D ED.)

25X1D



25X1A

EL CRISTO MILITARY INSTALLATION

CU 2008N 07547W

NO APPARENT CHANGE IN FACILITIES.  
TWENTY-SIX CARGO TRUCKS AND 6 UNIDENTIFIED PIECES OF  
EQUIPMENT OBSERVED.

25X1D



JURAGUA MILITARY ACTIVITY

CU 2209N 08035W

NO APPARENT CHANGE IN FACILITIES.  
THIRTY-EIGHT PROBABLE CARGO TRUCKS, 6 FA PIECES AND 10  
PROBABLE MORTARS OBSERVED.

25X1D



CANTEL MILITARY CAMP

CU 2302N 08119W

NO APPARENT CHANGE IN FACILITIES.  
AT LEAST 7 UNIDENTIFIED VEHICLES OBSERVED.

25X1D



TRINIDAD AREA POSS MIL HEADQUARTERS

CU 2150N 07953W

AT LEAST 32 CARGO TRUCKS AND AT LEAST 11 POSSIBLE FA  
PIECES OBSERVED THROUGH HAZE.

25X1D



LIMONAR TANK TRAINING AREA

CU 2254N 08121W

AT LEAST 16 UNIDENTIFIED VEHICLES, 9 FA PIECES AND 7  
POSSIBLE FA PIECES OBSERVED.  
HAZE LIMITS INTERPRETATION.

25X1D



SECRET

SECRET

MISSION 3979 28 DECEMBER 1964

NPIC/R-1/65

25X1A

ANTON RECIO MILITARY INSTALLATION

CU 2211N 08036W

NO APPARENT CHANGE IN FACILITIES.  
TWENTY-TWO TANKS/SP GUNS, 8 PROBABLE CARGO TRUCKS, 1  
POSSIBLE UTILITY TRUCK AND 1 OTHER VEHICLE OBSERVED.  
THE 6-GUN AAA SITE REMAINS OCCUPIED. SIXTEEN PROBABLE  
CARGO TRUCKS, AND AT LEAST 12 POSSIBLE AAA PIECES  
OBSERVED AT SITE.

25X1D

MARTI AREA ARMOR TRAINING AREA

CU 2258N 08059W

FACILITIES -- 3 BARRACKS-TYPE BUILDINGS, 1  
ADMINISTRATION BUILDING, 3 LARGE STORAGE BUILDINGS, 2  
VEHICLE SHEDS, AND 6 OTHER BUILDINGS.  
SIX TANKS/SP GUNS, 6 PROBABLE CARGO TRUCKS, AND 1 OTHER  
VEHICLE OBSERVED.

25X1D

SANTA CLARA AREA ARTILLERY TRAINING AREA

CU 2222N 08000W

ALL AREAS -- NO APPARENT CHANGE IN FACILITIES.  
AREA 1 -- 9 PROBABLE BRDM APC, 12 PROBABLE CARGO  
TRUCKS, 4 FA PIECES, 3 CARGO TRAILERS AND 4  
UNIDENTIFIED PIECES OF EQUIPMENT.  
AREAS 2 AND 3 -- IDENTIFICATION ONLY.  
AREA 4 -- 12 PROBABLE TANKS/SP GUNS AND 16 OTHER  
VEHICLES. THE 6-GUN AND 3-GUN AAA SITES APPEAR  
OCCUPIED.  
SCATTERED CLOUDS AND CLOUD SHADOWS LIMIT  
INTERPRETATION.

25X1D

TACAJO MILITARY CAMP

CU 2051N 07558W

AREA 1 -- CLOUD COVERED.  
AREA 2 -- APPROXIMATELY 30 UNIDENTIFIED VEHICLES.  
AREA 3 -- 10 UNIDENTIFIED VEHICLES.  
AREA 4 -- 17 CARGO TRUCKS, 16 FA PIECES, AND 10 OTHER  
PIECES OF EQUIPMENT.  
AREA 5 -- APPEARS ABANDONED.  
AREA 6 -- 57 UNIDENTIFIED VEHICLES AND 16 AAA/FA

SECRET

SECRET

MISSION 3979 28 DECEMBER 1964

NPIC/R-1/65

PIECES.  
AREA 7 -- IDENTIFICATION ONLY.

25X1D



25X1A

DOS CAMINOS MILITARY CAMP

CU 2014N 07547W

NO APPARENT CHANGE IN FACILITIES.  
EIGHTEEN TRACKED PRIME MOVERS, 95 CARGO TRUCKS, 10  
UTILITY TRUCKS, 3 VAN TRUCKS, 67 FA PIECES, AND 6 FA  
PIECES/MORTARS OBSERVED IN CLOUD-FREE AREAS.  
THE 6-GUN AAA SITE REMAINS OCCUPIED.

25X1D



HEREDIA MILITARY CAMP

CU 2134N 07800W

NO APPARENT CHANGE IN FACILITIES.  
MAIN CAMP -- 18 PROBABLE TANKS/SP GUNS, 5 CARGO TRUCKS,  
AND 4 OTHER VEHICLES.  
CAMP 0.5 NM NE -- 28 CARGO TRUCKS AND 2 FA  
PIECES/MORTARS.

25X1D



LA PELUDA STORAGE AREA

CU 2019N 07548W

THE 10 STORAGE BUNKERS HAVE BEEN COMPLETED. AN  
INTERNAL ROAD NETWORK IS NOW UNDER CONSTRUCTION.  
FIVE CARGO TRUCKS OBSERVED.

25X1D



PUERTO PADRE MILITARY AREA

CU 2111N 07639W

NO APPARENT CHANGE IN FACILITIES OBSERVED IN CLOUD-FREE  
AREAS.  
NO VEHICLES OR MILITARY EQUIPMENT OBSERVED IN  
CLOUD-FREE AREAS.

25X1D



SECRET



SECRET

MISSION 3979 28 DECEMBER 1964 :

NPIC/R-1/65

25X1A

CUABITAS MILITARY CAMP :

CU 2003N 07548W .

AT LEAST 25 UNIDENTIFIED VEHICLES OBSERVED.  
OBLIQUITY LIMITS INTERPRETATION.

25X1D

SECRET

SECRET

MISSION 3979 28 DECEMBER 1964

NPIC/R-1/65

-STATUS OF OTHER TARGETS OBSERVED-

THE FOLLOWING TARGETS SHOW NO APPARENT CHANGE SINCE LAST COVERAGE--

25X1A

CAMAGUEY EW/GCI RADAR SITE	2121N 07751W
SANTA CLARA EW/GCI RADAR SITE	2229N 07956W
CIEGO DE AVILA EW/GCI RADAR SITE LA GRANJA	2152N 07846W
VARADERO LOW-SIEVE RADAR SITE	2312N 08108W
MATANZAS LANDING BEACH	2301N 08126W
VARADERO LANDING BEACH	2308N 08118W
CIENFUEGOS LANDING BEACH	2202N 08036W
ENSENADA COLORADO LANDING BEACH	2202N 08025W
NICARD LANDING BEACH	2042N 07533W

THE FOLLOWING TARGETS COULD BE IDENTIFIED BUT NOT INTERPRETED--

25X1A

SAGUA LA GRANDE MRBM SITE 2	2239N 07951W
CAIBARIEN SAM SITE	2228N 07929W
SANTA CLARA SAM SITE	2229N 08000W
NUEVITAS SAM SITE 2	2132N 07717W
HOLGUIN AIRFIELD	2047N 07618W
CAIBARIEN AIRFIELD	2230N 07928W
LIMONAR EW/GCI RADAR SITE	2255N 08126W
SAGUA LA GRANDE EW/GCI RADAR SITE	2250N 08005W
SANTIAGO DE CUBA EW/GCI RADAR SITE	1959N 07551W
RANCHO LUNA LOW-SIEVE RADAR	2202N 08025W
LA SOCAPA LOW-SIEVE RADAR SITE	1958N 07552W
HOLGUIN MILITARY CAMP	2053N 07613W
OFELIA MILITARY CAMP	2006N 07530W
REMEDIOS MILITARY AREA	2227N 07935W
MACAGUA MILITARY CAMP	2050N 07610W
GUANABANA AREA MILITARY CAMP	2258N 08134W
SANTA ISABEL FINCA MILITARY CAMP	2005N 07528W
LA VEGUITA MILITARY CAMP	2049N 07615W
SANTA CLARA MILITARY CAMP CUBANACAN	2224N 07952W
LA VEGA MILITARY CAMP	2053N 07552W
CORRALILLO MILITARY AREA	2301N 08038W
SIBONEY LANDING BEACH	1957N 07542W
MAR VERDE LANDING BEACH	1957N 07557W

SECRET

~~SECRET~~

Approved For Release 2000/06/14 : CIA-RDP78B04560A004300010074-0

Approved For Release 2000/06/14 : CIA-RDP78B04560A004300010074-0

~~SECRET~~