

## VITAL RECORDS COPY

This is the third group of items disseminated as part of NPIC/R-304/66, Southeast Asia Activity Report, Coastal Defense Sites, North Vietnam. Twenty items are included in this portion of the report, 17 newly reported sites, and 3 updated items. The updated items are as follows:

Ky Du Coastal Defense Artillery Site (1), E-1, E-2

Dan Tran Coastal Defense Artillery Site (2), E-47, E-48

Xom Trai Coastal Defense Artillery Site, E-63, E-64

The newly reported sites are plotted on updated locator maps for Section D, NE 48-3, and Section E, NE 48-7. Also included is an addendum listing Basic Encyclopedia (BE) numbers added to sites already contained in this report. Eight of this latter group also reflect a change in the name of the site.

All new and updated items carry the date of this covering memo directly under the NPIC Report number. NPIC will continue to disseminate new and updated items on a continuing basis as photography becomes available.

ADDENDUM

25X1A

<u>Page</u>	<u>Installation Name</u>
B-3	Pho Cat Ba Coastal Defense Artillery Site (2)
B-5	Do Son Coastal Defense Artillery Site (1)
B-11	Do Son Coastal Defense Artillery Site (4)
B-17	Ngoc Doa Coastal Defense Artillery Site
B-19	Chan Chau Coastal Defense Artillery Site
D-1	Xom Nam Giap Coastal Defense Artillery Site
D-3	Xom Mo Coastal Defense Artillery Site
D-7	Xom Cau Coastal Defense Artillery Site
D-9	Xom Van Thuong Coastal Defense Artillery Site (1) (Phu Thana Coastal Defense Artillery Site)
D-11	Xom Ran Coastal Defense Artillery Site
D-15	Huu Lap Coastal Defense Artillery Site (Cap Bouton Coastal Defense Artillery Site)
D-17	Dong Hoi Coastal Defense Artillery Site (1) (Mui Ta Lus Coastal Defense Artillery Site)
D-19	Hao Mon Trung Coastal Defense Artillery Site
D-21	Ngoai Hai Coastal Defense Artillery Site
D-25	Hau Hung Coastal Defense Artillery Site
D-27	Phu Nhan Coastal Defense Artillery Site
D-29	Du Xuyen Coastal Defense Artillery Site
D-33	Sam Son Coastal Defense Artillery Site (1)
D-37	Ru Chay Coastal Defense Artillery Site
D-39	Thanh Bich Coastal Defense Artillery Site (1)
D-41	Thanh Bich Coastal Defense Artillery Site (2)
D-45	Ngoc Lam Coastal Defense Artillery Site (1)
D-47	Ngoc Lam Coastal Defense Artillery Site (2)
E-13	La Van Coastal Defense Artillery Site
E-15	Yen Luong Coastal Defense Artillery Site (1) (Tan Loc Coastal Defense Artillery Site)
E-19	Tho Phac Coastal Defense Artillery Site
E-29	Nhu Son Coastal Defense Artillery Site (1)
E-31	Nhu Son Coastal Defense Artillery Site (2)
E-33	Trung Bam Coastal Defense Artillery Site (1)
E-35	Trung Bam Coastal Defense Artillery Site (2)
E-37	Quyet Thuy Coastal Defense Artillery Site (1) (Quyet Thuy Coastal Defense Artillery Site 2)
E-39	Quyet Thuy Coastal Defense Artillery Site (2) (Quyet Thuy Coastal Defense Artillery Site 4)
E-41	Quyet Thuy Coastal Defense Artillery Site (3)
E-43	Quyet Thuy Coastal Defense Artillery Site (4) (Quyet Thuy Coastal Defense Artillery Site(1)
E-45	Dan Tran Coastal Defense Artillery Site (1)
E-47	Dan Tran Coastal Defense Artillery Site (2)
E-59	Trung Bam Coastal Defense Artillery Site (3)
G-1	Thu Luat Coastal Defense Artillery Site (Cap Lay Coastal Defense Artillery Site)
G-7	Quang Khe Coastal Defense Artillery Site (1)
G-9	Quang Khe Coastal Defense Artillery Site (2)

TABLE OF CONTENTS SECTION D

JOG(G) NE 48-3

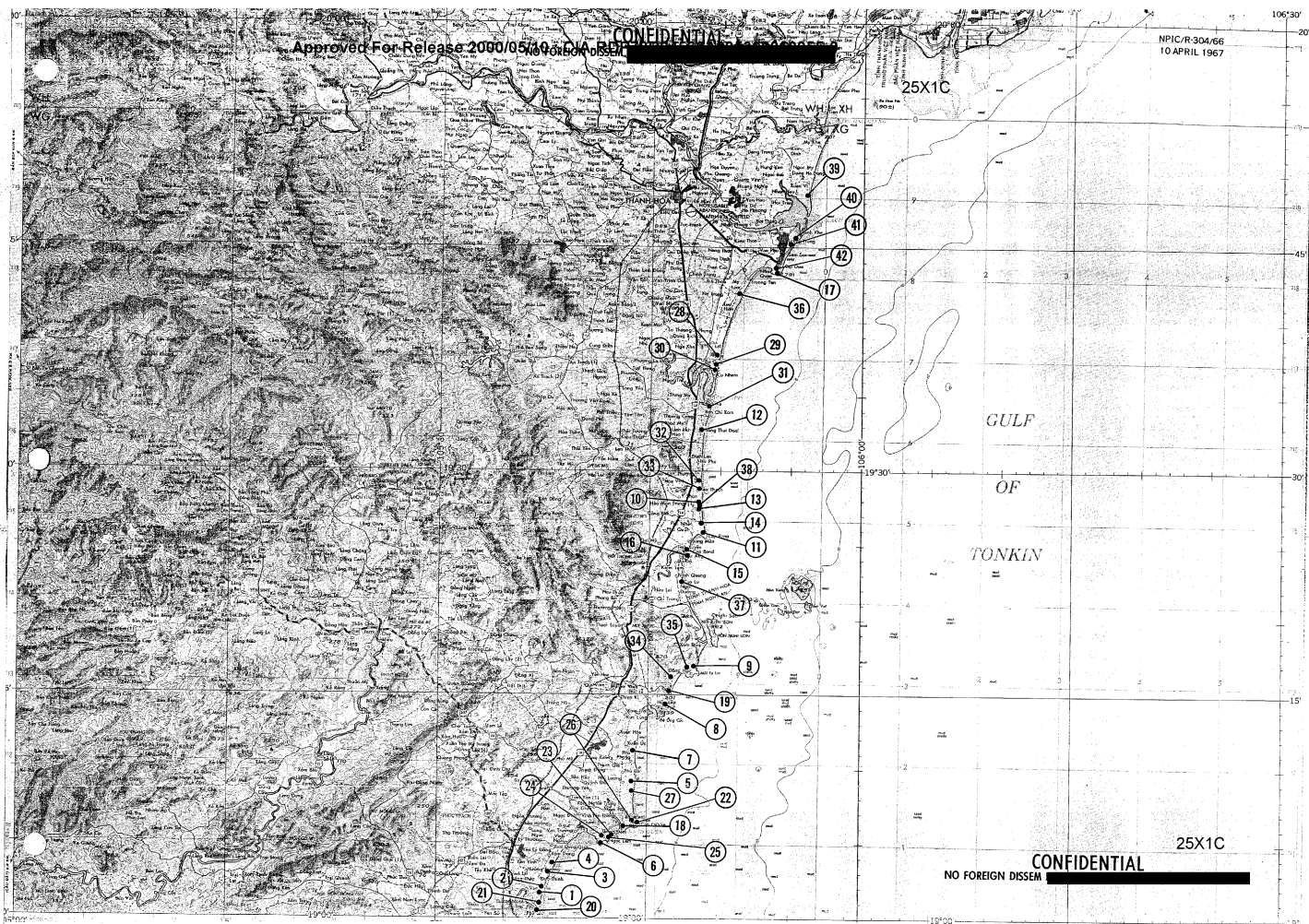
<u>Map Key</u>	<u>Installation Name</u>	<u>Page</u>
1.	Xom Nam Giap Coastal Defense Artillery Site	D-1
2.	Xom Mo Coastal Defense Artillery Site	D-3
3.	Xom Be Coastal Defense Artillery Site	D-5
4.	Xom Cau Coastal Defense Artillery Site	D-7
5.	Xom Van Thuong Coastal Defense Artillery Site (1)	D-9
6.	Xom Ram Coastal Defense Artillery Site	D-11
7.	Xom Mai Luong Coastal Defense Artillery Site	D-13
8.	Huu Lap Coastal Defense Artillery Site	D-15
9.	Dong Hoi Coastal Defense Artillery Site (1)	D-17
10.	Hao Mon Trung Coastal Defense Artillery Site	D-19
11.	Ngoai Hai Coastal Defense Artillery Site	D-21
12.	Phong Thai Doai Coastal Defense Artillery Site	D-23
13.	Hau Hung Coastal Defense Artillery Site (1)	D-25
14.	Phu Nhan Coastal Defense Artillery Site	D-27
15.	Du Xuyen Coastal Defense Artillery Site	D-29
16.	Nhu Ang Coastal Defense Artillery Site	D-31
17.	Sam Son Coastal Defense Artillery Site (1)	D-33
18.	Phu Duc Coastal Defense Artillery Site	D-35
19.	Ru Chay Coastal Defense Artillery Site	D-37
20.	Thanh Bich Coastal Defense Artillery Site (1)	D-39
21.	Thanh Bich Coastal Defense Artillery Site (2)	D-41
22.	Manh Son Coastal Defense Artillery Site (1)	D-43
23.	Ngoc Lam Coastal Defense Artillery Site (1)	D-45
24.	Ngoc Lam Coastal Defense Artillery Site (2)	D-47
25.	Ngoc Lam Coastal Defense Artillery Site (3)	D-49
26.	Manh Son Coastal Defense Artillery Site (2)	D-51
27.	Xom Van Thuong Coastal Defense Artillery Site (2)	D-53
28.	Tien Trang Coastal Defense Artillery Site	D-55
29.	Hoa Quyen Coastal Defense Artillery Site (1)	D-57
30.	Hoa Quyen Coastal Defense Artillery Site (2)	D-59
31.	Trung Xom Coastal Defense Artillery Site	D-61
32.	Hao Mon Dong Coastal Defense Artillery Site	D-63
33.	Hau Thach Coastal Defense Artillery Site	D-65
34.	Dong Hoi Coastal Defense Artillery Site (2)	D-67
35.	Dong Hoi Coastal Defense Artillery Site (3)	D-69
36.	Dai Thon Coastal Defense Artillery Site	D-71
37.	Cao Lu Coastal Defense Artillery Site	D-73

(CONTINUED)

**TABLE OF CONTENTS SECTION D (Continued)**

38.	Hao Hung Coastal Defense Artillery Site	D-75
39.	Bang Tri Coastal Defense Artillery Site	D-77
40.	Trieu Thanh Loc Coastal Defense Artillery Site (1)	D-79
41.	Trieu Thanh Loc Coastal Defense Artillery Site (2)	D-81
42.	Sam Son Coastal Defense Artillery Site (2)	D-83





CONFIDENTIAL

25X1C

NPIC/R-304/66

NO FOREIGN DISSEM

BE NUMBER

WG659040  
UTM COORDINATES

19-01-42N 105-37-24E  
GEOGRAPHIC COORDINATES

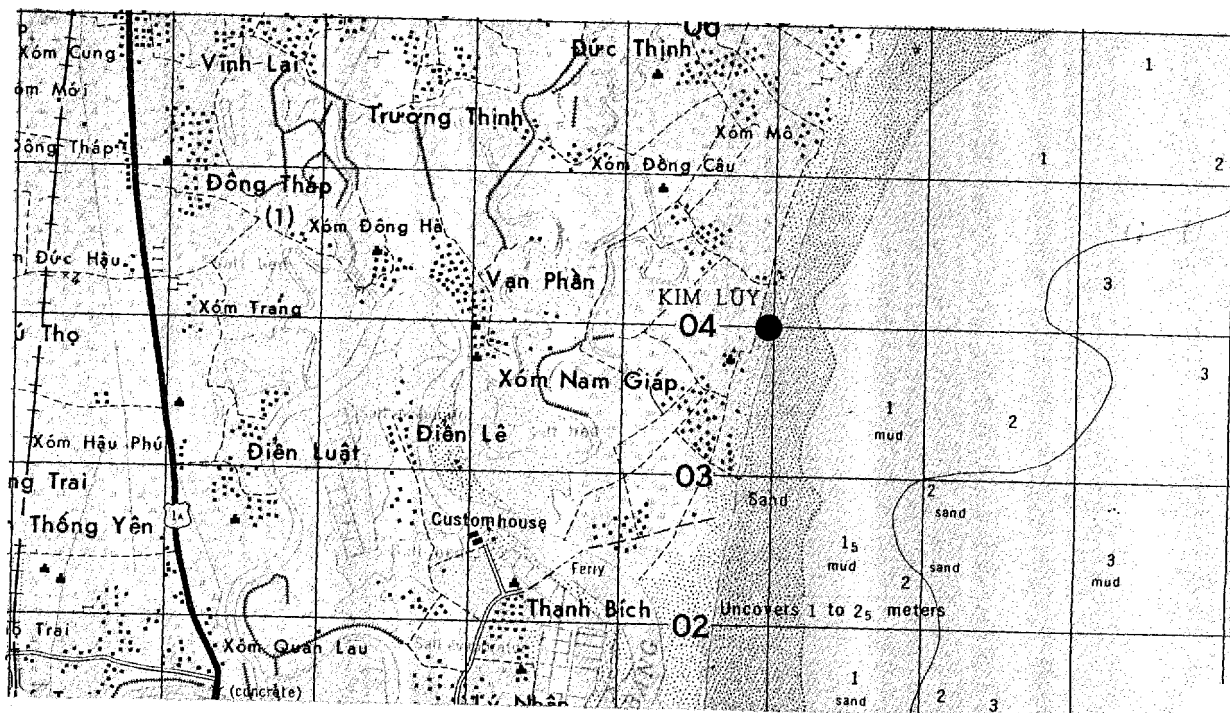
NAME: XOM NAM GIAP COASTAL DEFENSE ARTILLERY SITE

LOCATION: 0.4 NM NNE OF XOM NAM GIAP

DESCRIPTION: SITE CONSISTS OF 2 CIRCULAR REVETMENTS AT THE EDGE OF THE TREE LINE, JUST ABOVE SEA LEVEL. NO PERSONNEL/AMMUNITION BUNKERS ARE DISCERNIBLE. SITE APPEARS INACTIVE, NO WEAPONS OBSERVED. AREA IS SERVED BY TRAILS AND THE BEACH.

25X1D

MAP REFERENCES: AMS SERIES L7014, SHEET 6147-III, 1ST ED, 1965 (U)



D-1

CONFIDENTIAL


25X1C

NO FOREIGN DISSEM

HAU HUNG COASTAL DEFENSE ARTILLERY SITE (2)

WG851518  
UTM COORDINATES

19-27-38N 105-48-40E  
GEOGRAPHIC COORDINATES



BE NUMBER                      WG978903                      19-48-27N 105-56-05E  
UTM COORDINATES                      GEOGRAPHIC COORDINATES

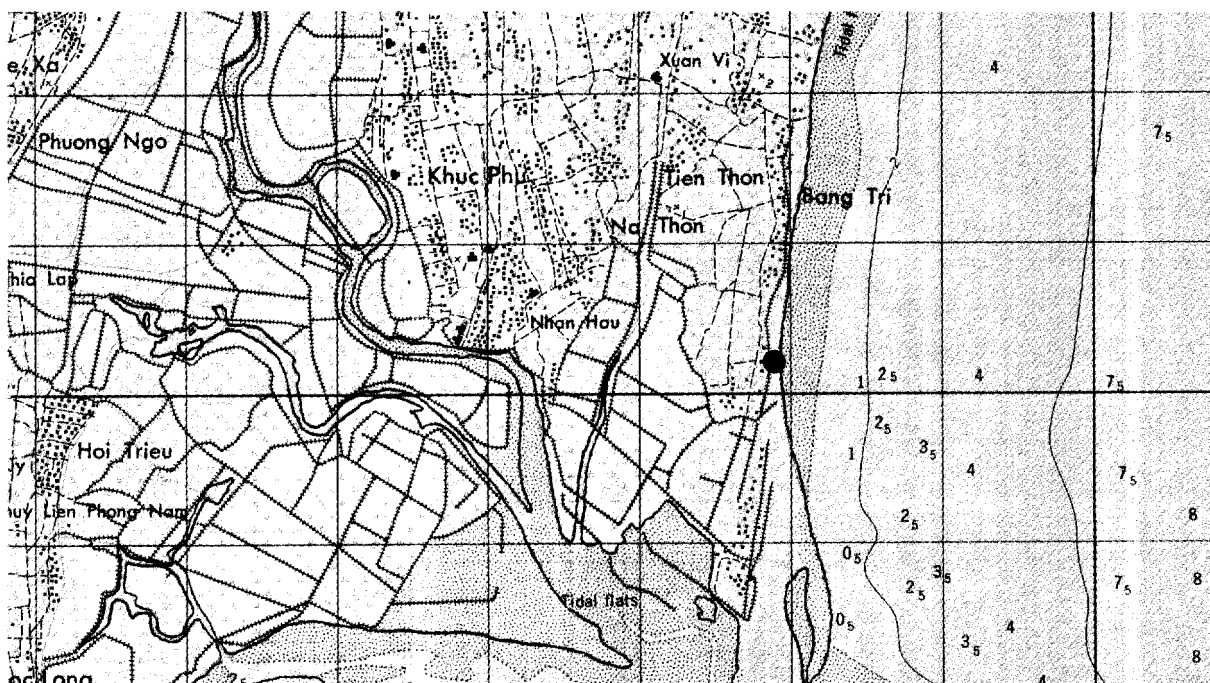
**NAME:** BANG TRI COASTAL DEFENSE ARTILLERY SITE

**LOCATION:** 0.6 NM SOUTH OF BANG TRI

**DESCRIPTION:** SITE CONSISTS OF 4 CIRCULAR REVETMENTS AND EXTENSIVE PERSONNEL TRENCH WORK BEHIND THE POSITIONS. SITE APPEARS INACTIVE, NO WEAPONS OBSERVED. SITE IS SERVED BY A NATURAL-SURFACED ROAD.

25X1D

**MAP REFERENCES:** AMS SERIES L7014, SHEET 6148-I, 1ST ED, 1965 (U)



D-77



WG978903  
UTM COORDINATES

BANG TRI COASTAL DEFENSE ARTILLERY SITE  
19-48-27N 105-56-05E  
GEOGRAPHIC COORDINATES



BE NUMBER UTM COORDINATES 19-45-35N 105-55-18E  
GEOGRAPHIC COORDINATES

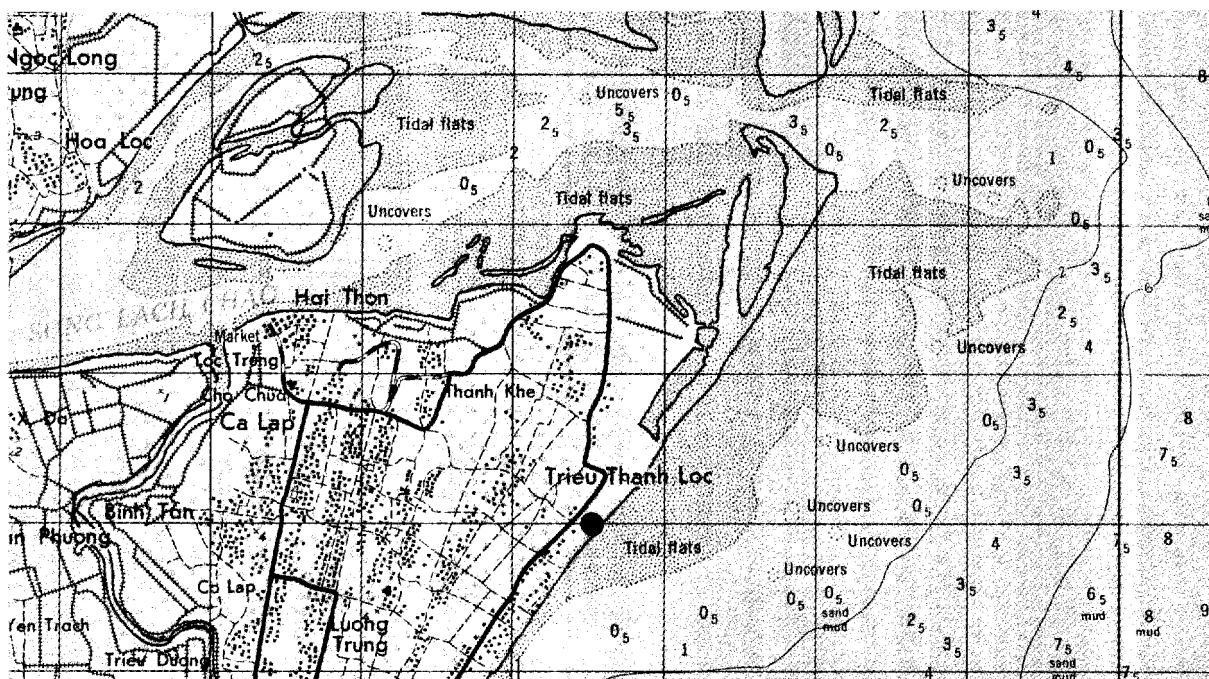
NAME: TRIEU THANH LOC COASTAL DEFENSE ARTILLERY SITE (1)

LOCATION: 0.3 NM SE OF TRIEU THANH LOC

DESCRIPTION: SITE CONSISTS OF 2 SEMICIRCULAR REVETTED POSITIONS. A TRENCH SYSTEM FROM THE POSITIONS RUNS BACK INTO THE WOODED AREA. SITE IS UNOCCUPIED, BUT APPEARS ACTIVE AND IN A LATE STAGE OF CONSTRUCTION. SITE IS SERVED BY A NATURAL-SURFACED ROAD.

25X1D

MAP REFERENCES: AMS SERIES L7014, SHEET 6148-I, 1ST ED, 1965 (U)



D-79

WG965850  
UTM COORDINATES

TRIEU THANH LOC COASTAL DEFENSE ARTILLERY SITE (1)  
19-45-35N 105-55-18E  
GEOGRAPHIC COORDINATES



BE NUMBER	UTM COORDINATES	GEOGRAPHIC COORDINATES
	WG960844	19-45-10N 105-55-00E

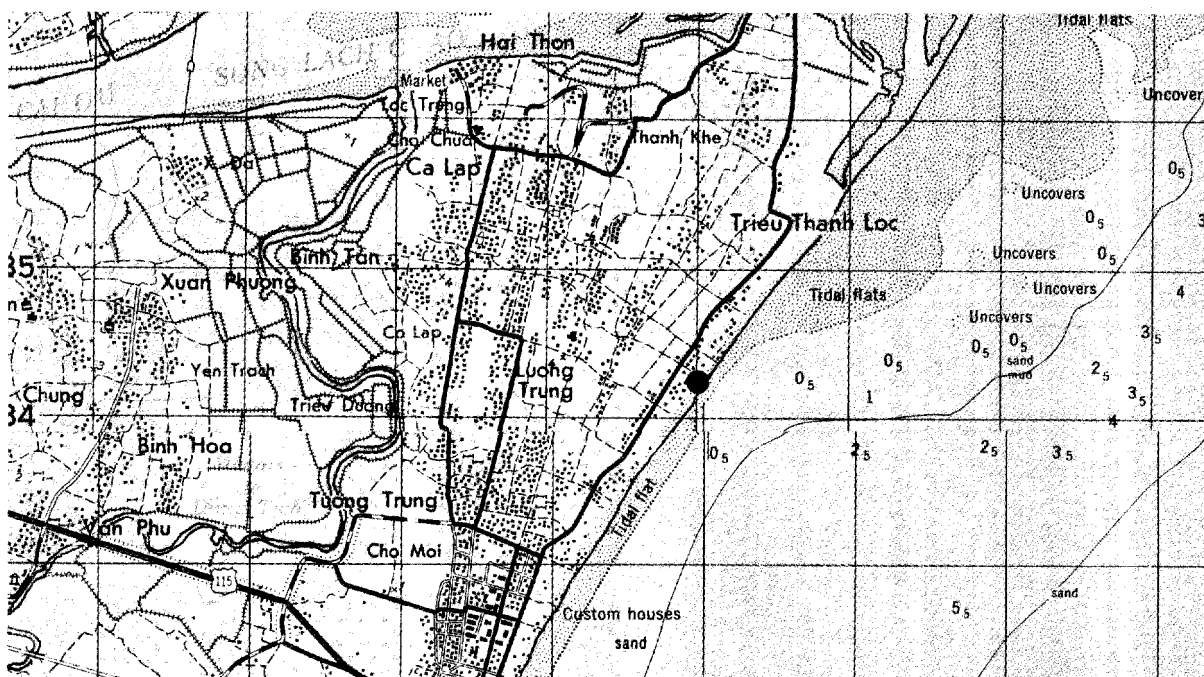
NAME: TRIEU THANH LOC COASTAL DEFENSE ARTILLERY SITE (2)

LOCATION: 0.6 NM SOUTH OF TRIEU THANH LOC

DESCRIPTION: SITE CONSISTS OF 2 CIRCULAR REVETMENTS AT THE EDGE OF THE TREE LINE. AREA IS INACTIVE. NO WEAPONS OBSERVED. SITE IS SERVED BY A NATURAL-SURFACED ROAD.

25X1D

MAP REFERENCES: AMS SERIES L7014, SHEET 6148-I, 1ST ED, 1965 (U)



D-81



WG960844  
UTM COORDINATES

TRIEU THANH LOC COASTAL DEFENSE ARTILLERY SITE (2)

19-45-10N 105-55-00E  
GEOGRAPHIC COORDINATES



BE NUMBER	WG941812 UTM COORDINATES	19-43-34N 105-53-54E GEOGRAPHIC COORDINATES
-----------	-----------------------------	--

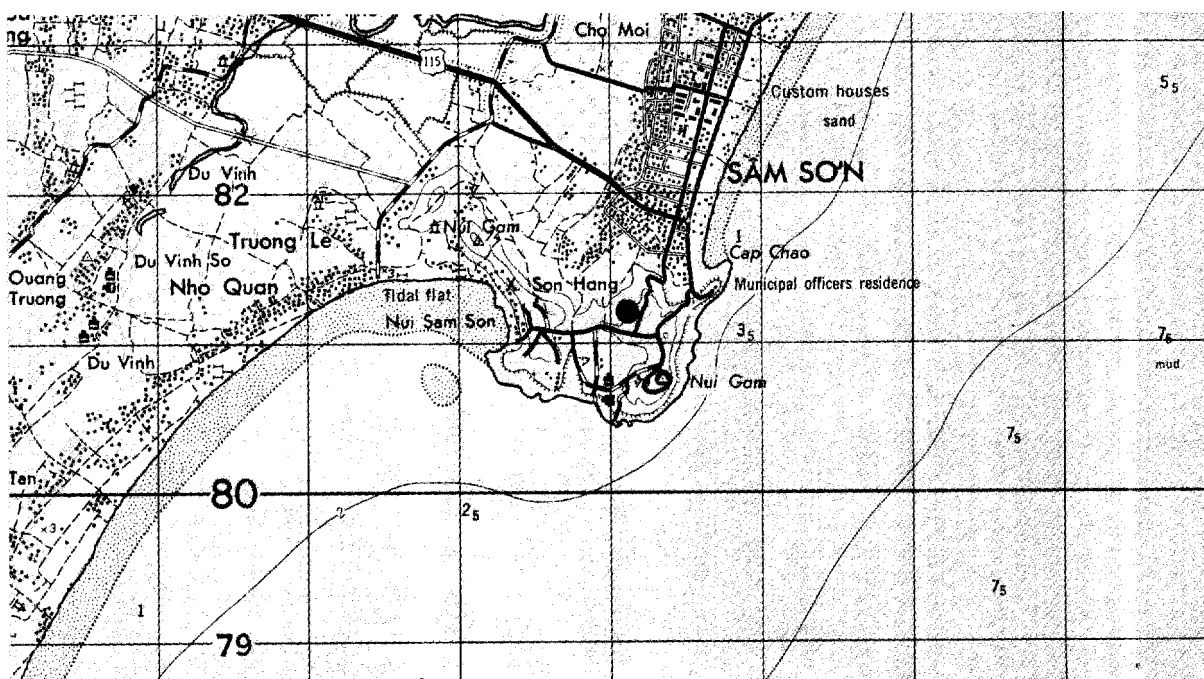
**NAME:** SAM SON COASTAL DEFENSE ARTILLERY SITE (2)

**LOCATION:** 0.8 NM SOUTH OF SAM SON

**DESCRIPTION:** SITE CONSISTS OF 4 UNOCCUPIED CIRCULAR GUN POSITIONS 40 METERS ABOVE SEA LEVEL. SITE IS SERVED BY HARD-SURFACED ROAD FROM SAM SON. TWO OCCUPIED 4-GUN AAA SITES ARE SITUATED IMMEDIATELY EAST OF THE SITE.

25X1D

**MAP REFERENCES:** AMS SERIES L7014, SHEET 6148-II, 1ST ED, 1965 (U)



D-83

WG941812  
UTM COORDINATES

SAM SON COASTAL DEFENSE ARTILLERY SITE (2)  
19-43-34N 105-53-54E  
GEOGRAPHIC COORDINATES

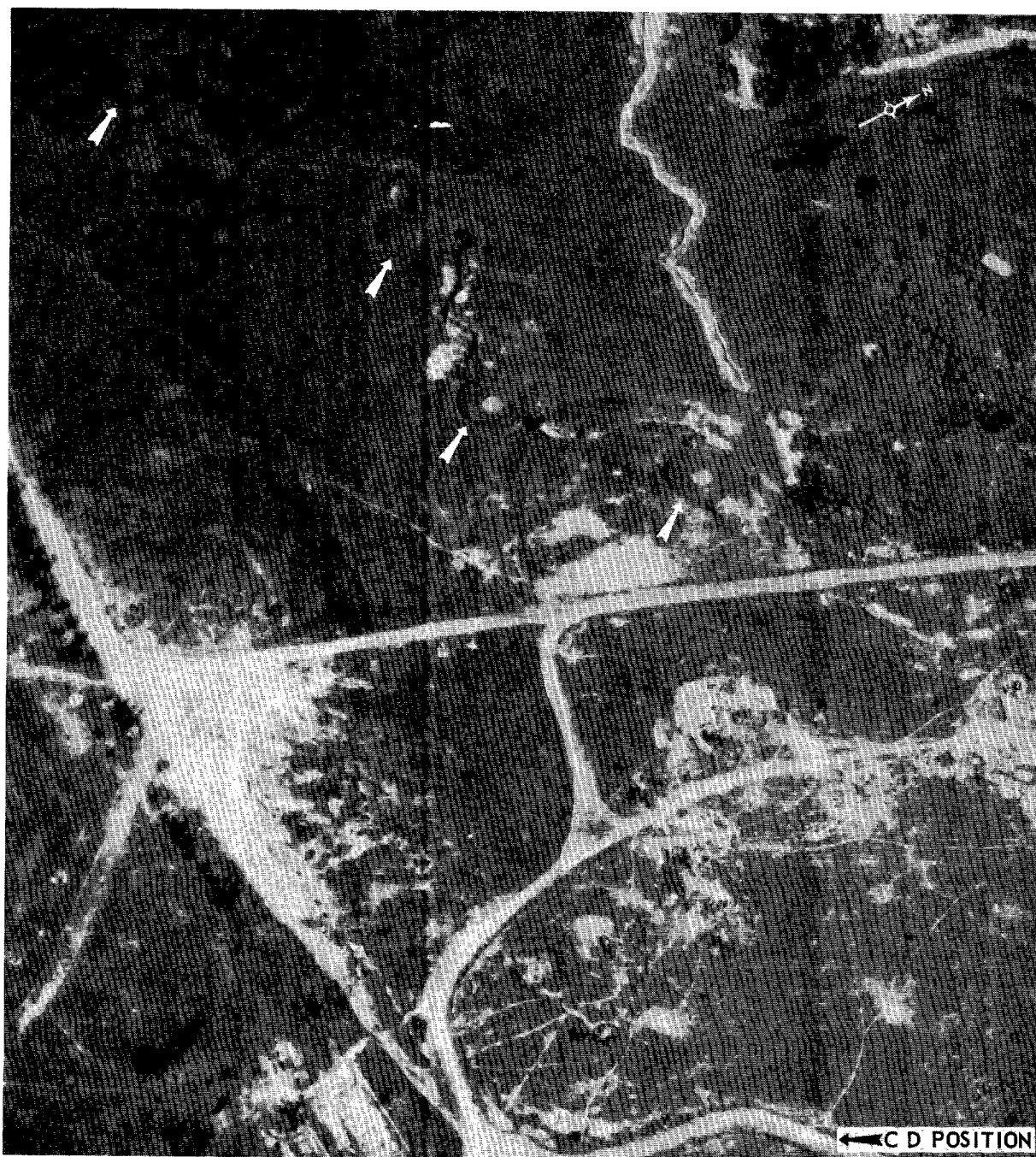
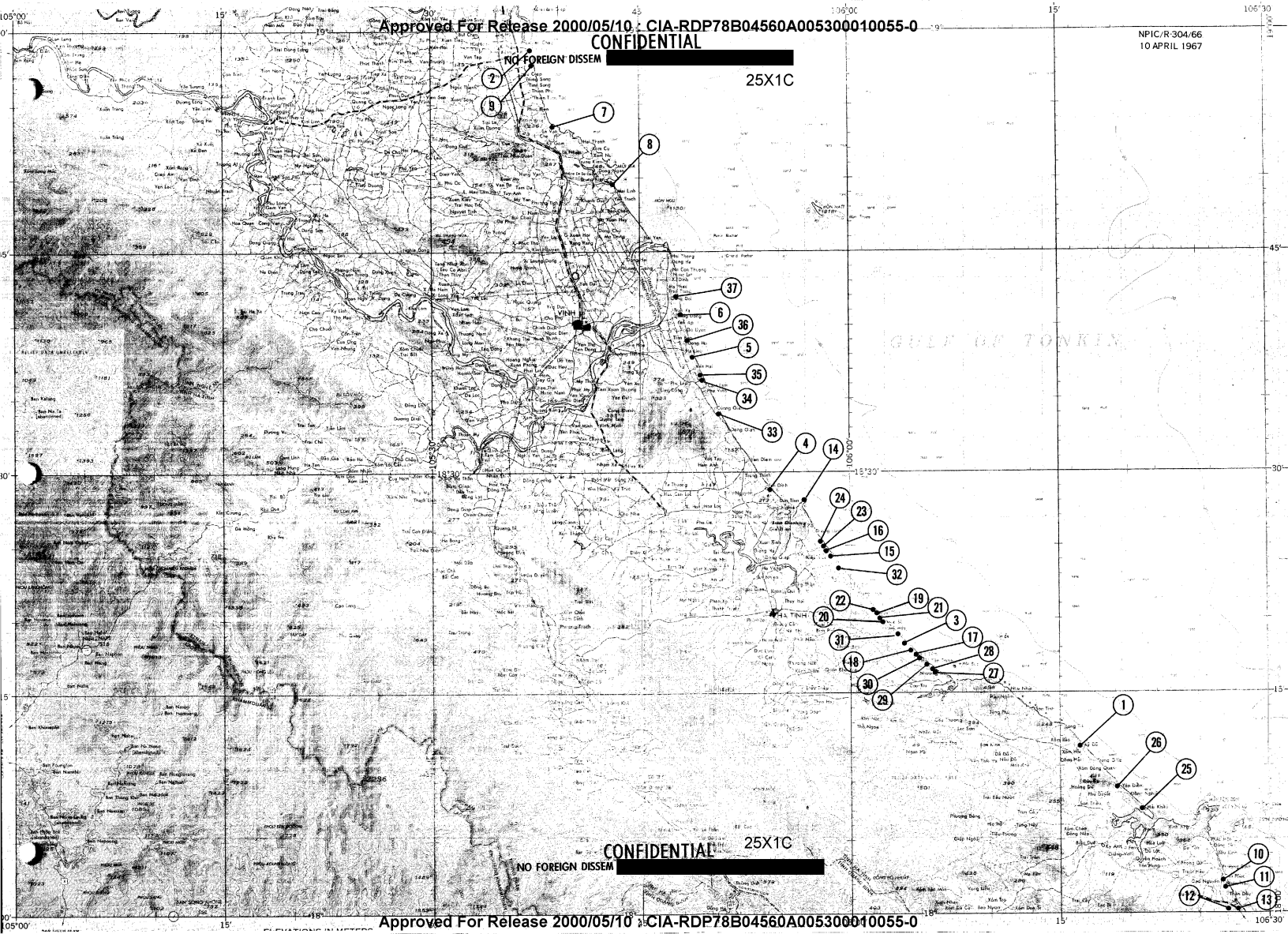


TABLE OF CONTENTS SECTION E  
JOG(G) NE 48-7

<u>Map Key</u>	<u>Installation Name</u>	<u>Page</u>
1.	Ky Du Coastal Defense Artillery Site (1)	E-1
2.	Xom Con Coastal Defense Artillery Site	E-3
3.	Chi Giang Coastal Defense Artillery Site	E-5
4.	Yen Dinh Coastal Defense Artillery Site (1)	E-7
5.	Ha Lieu Coastal Defense Artillery Site	E-9
6.	Trung Dong Coastal Defense Artillery Site	E-11
7.	La Van Coastal Defense Artillery Site	E-13
8.	Yen Luong Coastal Defense Artillery Site (1)	E-15
9.	Phu Dong Coastal Defense Artillery Site	E-17
10.	Tho Phac Coastal Defense Artillery Site	E-19
11.	Nhon Hoa Coastal Defense Artillery Site	E-21
12.	Than Dau Coastal Defense Artillery Site (1)	E-23
13.	Than Dau Coastal Defense Artillery Site (2)	E-25
14.	Trung Nghia Coastal Defense Artillery Site	E-27
15.	Nhu Son Coastal Defense Artillery Site (1)	E-29
16.	Nhu Son Coastal Defense Artillery Site (2)	E-31
17.	Trung Bam Coastal Defense Artillery Site (1)	E-33
18.	Trung Bam Coastal Defense Artillery Site (2)	E-35
19.	Quyet Thuy Coastal Defense Artillery Site (1)	E-37
20.	Quyet Thuy Coastal Defense Artillery Site (2)	E-39
21.	Quyet Thuy Coastal Defense Artillery Site (3)	E-41
22.	Quyet Thuy Coastal Defense Artillery Site (4)	E-43
23.	Dan Tran Coastal Defense Artillery Site (1)	E-45
24.	Dan Tran Coastal Defense Artillery Site (2)	E-47
25.	Hai Khau Coastal Defense Artillery Site	E-49
26.	Yen Diem Coastal Defense Artillery Site	E-51
27.	Nhuong Ban Coastal Defense Artillery Site (1)	E-53
28.	Nhuong Ban Coastal Defense Artillery Site (2)	E-55
29.	Hoi Yen Trung Coastal Defense Artillery Site	E-57
30.	Trung Bam Coastal Defense Artillery Site (3)	E-59
31.	Chi Giang Coastal Defense Artillery Site (1)	E-61
32.	Xom Trai Coastal Defense Artillery Site	E-63
33.	Cuong Gian Coastal Defense Artillery Site	E-65
34.	Thien Linh Coastal Defense Artillery Site (1)	E-67
35.	Thien Linh Coastal Defense Artillery Site (2)	E-69
36.	Dong Hoi Coastal Defense Artillery Site	E-71
37.	Trao Nha Coastal Defense Artillery Site	E-73

(CONTINUED)



Approved For Release 2000/05/10 : CIA-RDP78B04560A005300010055-0  
CONFIDENTIAL

NPIC/R 304/66  
10 APRIL 1967

25X1C

GULF OF TONKIN

CONFIDENTIAL

25X1C

NO FOREIGN DISSEM

Approved For Release 2000/05/10 : CIA-RDP78B04560A005300010055-0

CONFIDENTIAL

25X1C

NPIC/R-304/66  
10 April 1967

NO FOREIGN DISSEM

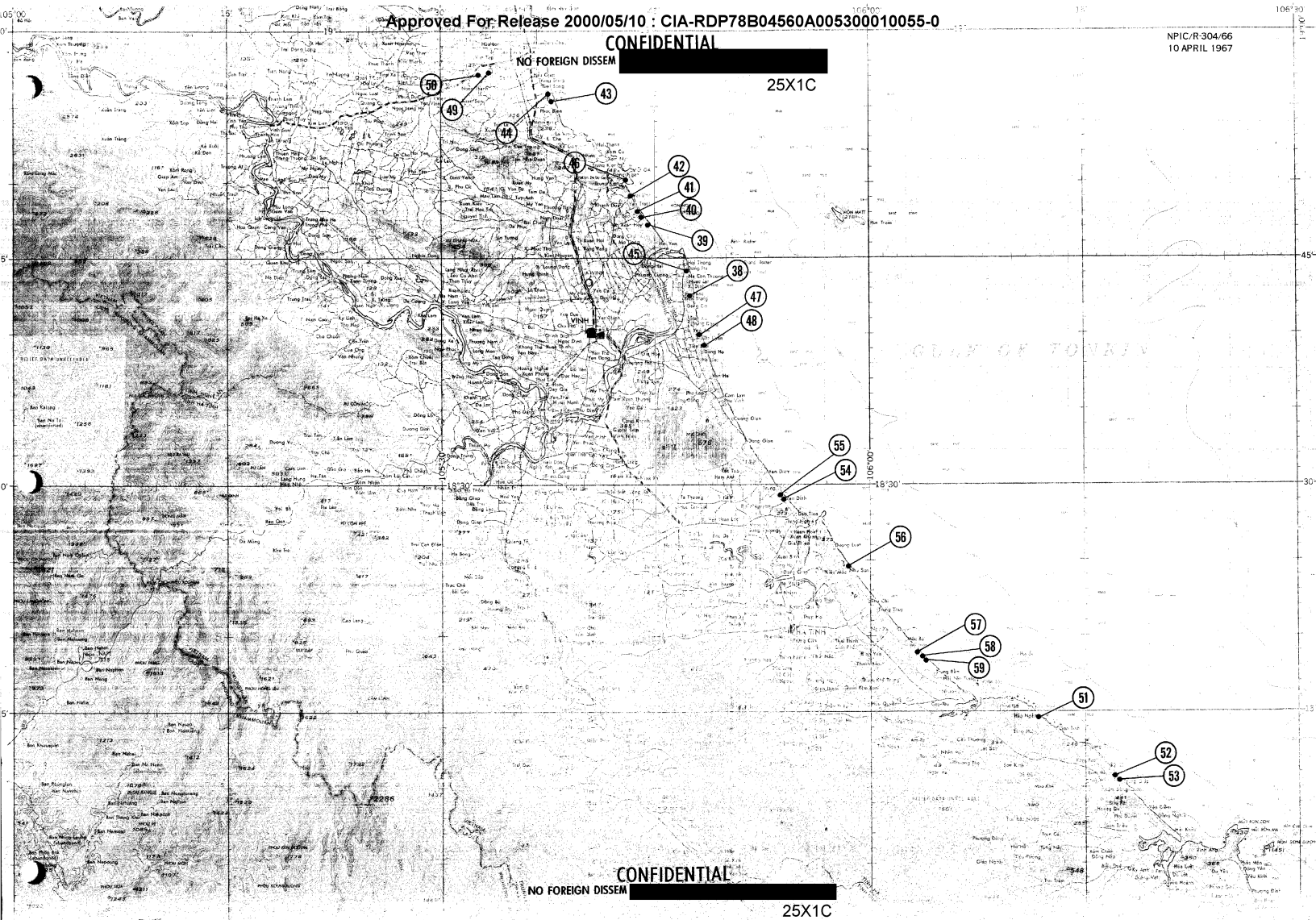
## TABLE OF CONTENTS SECTION E (Continued)

<u>Map Key</u>	<u>Installation Name</u>	<u>Page</u>
38.	Ha Phac Coastal Defense Artillery Site	E-75
39.	G. My Yen Coastal Defense Artillery Site	E-77
40.	G. Vinh Yen Coastal Defense Artillery Site	E-79
41.	Yen Trach Coastal Defense Artillery Site	E-81
42.	Yen Luong Coastal Defense Artillery Site (2)	E-83
43.	Tien Song Coastal Defense Artillery Site (1)	E-85
44.	Tien Song Coastal Defense Artillery Site (2)	E-87
45.	Hoi Thong Coastal Defense Artillery Site	E-89
46.	Trung Kien Coastal Defense Artillery Site	E-91
47.	Do Uyen Coastal Defense Artillery Site (1)	E-93
48.	Do Uyen Coastal Defense Artillery Site (2)	E-95
49.	Ha Cat Coastal Defense Artillery Site	E-97
50.	Xuan Vien Coastal Defense Artillery Site	E-99
51.	Hao Ngam Coastal Defense Artillery Site	E-101
52.	Ky Du Coastal Defense Artillery Site (2)	E-103
53.	Ky Du Coastal Defense Artillery Site (3)	E-105
54.	Yen Dinh Coastal Defense Artillery Site (2)	E-107
55.	Yen Dinh Coastal Defense Artillery Site (3)	E-109
56.	Dan Tran Coastal Defense Artillery Site (3)	E-111
57.	My Hoa Coastal Defense Artillery Site	E-113
58.	Chi Giang Coastal Defense Artillery Site (2)	E-115
59.	Chi Giang Coastal Defense Artillery Site (3)	E-117

CONFIDENTIAL

25X1C





Approved For Release 2000/05/10 : CIA-RDP78B04560A005300010055-0

CONFIDENTIAL

NPIC/R-304/66  
10 APRIL 1967

25X1C

CONFIDENTIAL

25X1C

Approved For Release 2000/05/10 : CIA-RDP78B04560A005300010055-0

CONFIDENTIAL

25X1C

NO FOREIGN DISSEM

NPIC/R-304/66  
10 APRIL 1967

BE NUMBER	XF351113 UTM COORDINATES	18-11-18N 106-16-42E GEOGRAPHIC COORDINATES
-----------	-----------------------------	--

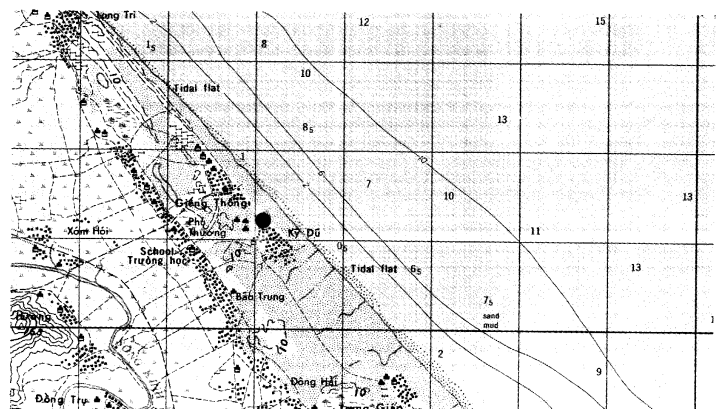
NAME: KY DU COASTAL DEFENSE ARTILLERY SITE (1)

LOCATION: 0.2 NM NW OF KY DU

DESCRIPTION: SITE HAS BEEN REBUILT AND NOW CONSISTS OF 2 OCCUPIED, SEMICIRCULAR REVETTED GUN POSITIONS. EACH POSITION IS CONNECTED BY A TRENCH TO AN UNOCCUPIED, RECTANGULAR BUNKER. GUNS ARE POSSIBLE 100-MM FIELD ARTILLERY PIECES. SITE IS SERVED FROM KY DU BY TRAILS AND TRENCHES.

25X1D

MAP REFERENCES: AMS SERIES L7014, SHEET 6245-II, 1ST ED, 1965 (U)



E-1

CONFIDENTIAL



XF351113  
UTM COORDINATES

KY DU COASTAL DEFENSE ARTILLERY SITE (1)  
18-11-18N 106-16-42E  
GEOGRAPHIC COORDINATES



25X1C

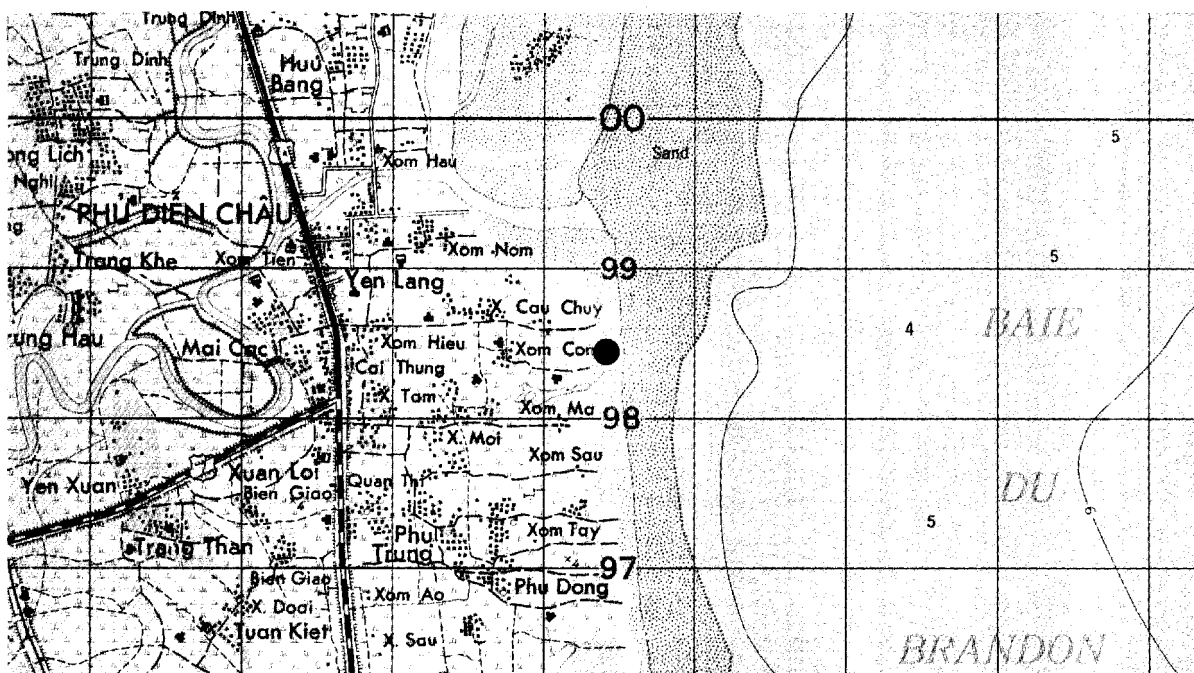
WF654984  
UTM COORDINATES

18-58-42N 105-37-18E  
GEOGRAPHIC COORDINATES

**LOCATION:** 0.2 NM EAST OF XOM CON

25X1D


**MAP REFERENCES:** AMS SERIES L7014, SHEET 6146-IV, 1ST ED, 1965 (U)



E-3

25X1C

DAN TRAN COASTAL DEFENSE ARTILLERY SITE (1)  
XF024365  
UTM COORDINATES  
18-25-03N 105-58-09E  
GEOGRAPHIC COORDINATES



CONFIDENTIAL

25X1C

25X1A



XF022369  
UTM COORDINATES

18-25-17N 105-58-00E  
GEOGRAPHIC COORDINATES

**NAME:** DAN TRAN COASTAL DEFENSE ARTILLERY SITE (2)

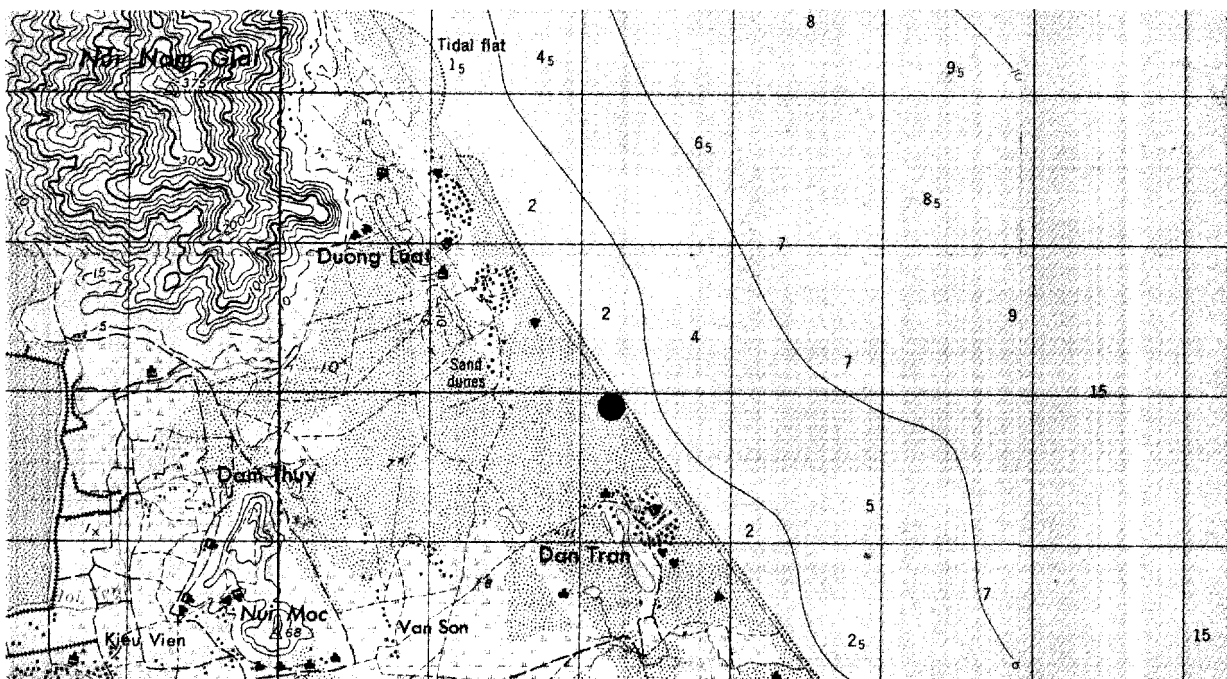
**LOCATION:** 0.5 NM NNW OF DAN TRAN

**DESCRIPTION:** SITE CONSISTS OF 2 OCCUPIED SEMICIRCULAR REVETMENTS CONNECTED BY TRENCH WORK TO A COMMAND POST, 2 UNDERGROUND PERSONNEL BUNKERS AND 2 REVETTED BUILDINGS. POSITIONS ARE OCCUPIED BY POSSIBLE 85/100-MM FIELD ARTILLERY PIECES. SITE IS SERVED BY BEACH TRAILS.

25X1D



**MAP REFERENCES:** AMS SERIES L7014, SHEET 6145-I, 1ST ED, 1965 (U)



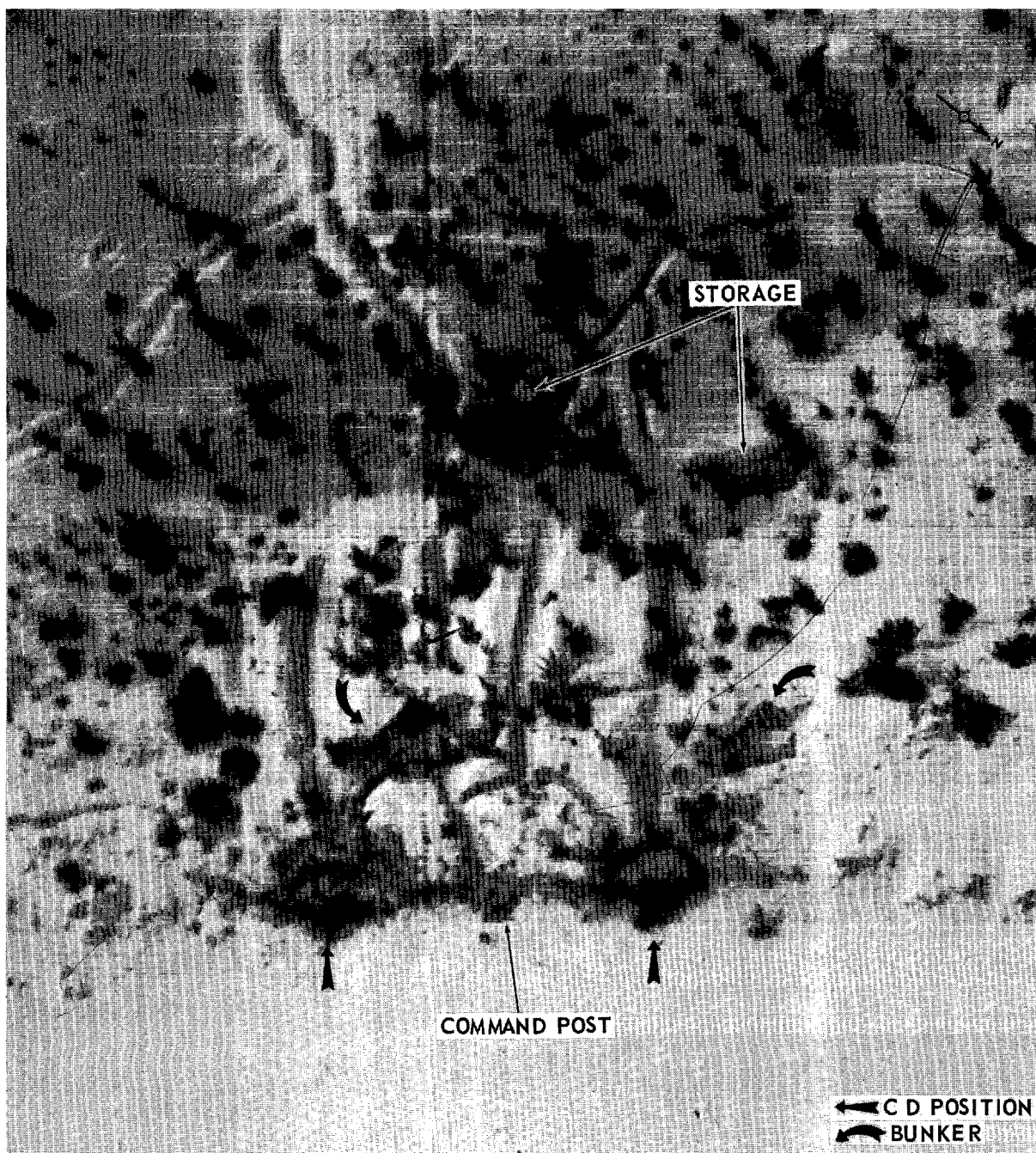
E-47

CONFIDENTIAL

25X1C



DAN TRAN COASTAL DEFENSE ARTILLERY SITE (2)  
XF022369 18-25-17N 105-58-00E  
UTM COORDINATES GEOGRAPHIC COORDINATES



BE NUMBER	UTM COORDINATES	GEOGRAPHIC COORDINATES
	XF425041	18-07-18N 106-20-54E

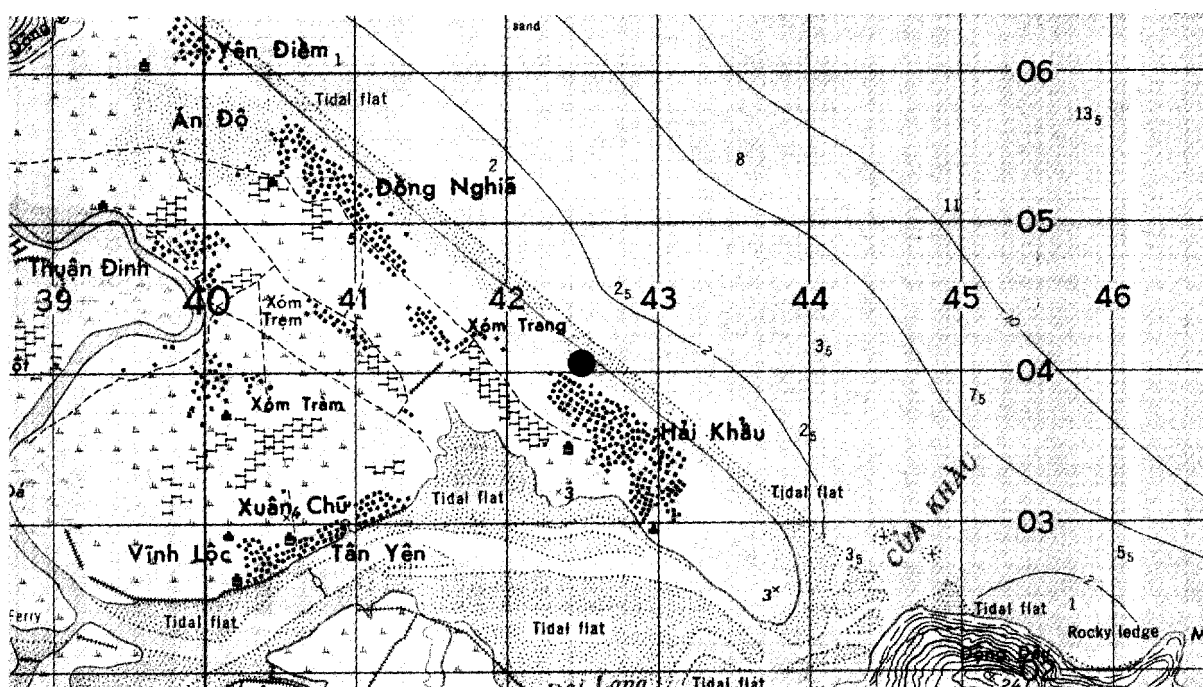
**NAME:** HAI KHAU COASTAL DEFENSE ARTILLERY SITE

**LOCATION:** 0.1 NM NORTH OF HAI KHAU

**DESCRIPTION:** SITE CONSISTS OF 3 CIRCULAR REVETMENTS AT THE EDGE OF THE TREE LINE, JUST ABOVE SEA LEVEL. SITE APPEARS INACTIVE, NO WEAPONS OBSERVED. AREA IS SERVED BY NATURAL-SURFACED ROADS.

25X1D [REDACTED]

**MAP REFERENCES:** AMS SERIES L7014, SHEET 6245-II, 1ST ED, 1965 (U)



XF115255  
UTM COORDINATES

CHI GIANG COASTAL DEFENSE ARTILLERY SITE  
18-19-03N 106-03-27E  
GEOGRAPHIC COORDINATES



NO FOREIGN DISSEM

WP 6/8-204/66  
10 APRIL 1967

BE NUMBER

XF043337  
UTM COORDINATES

18-23-30N 105-59-12E  
GEOGRAPHIC COORDINATES

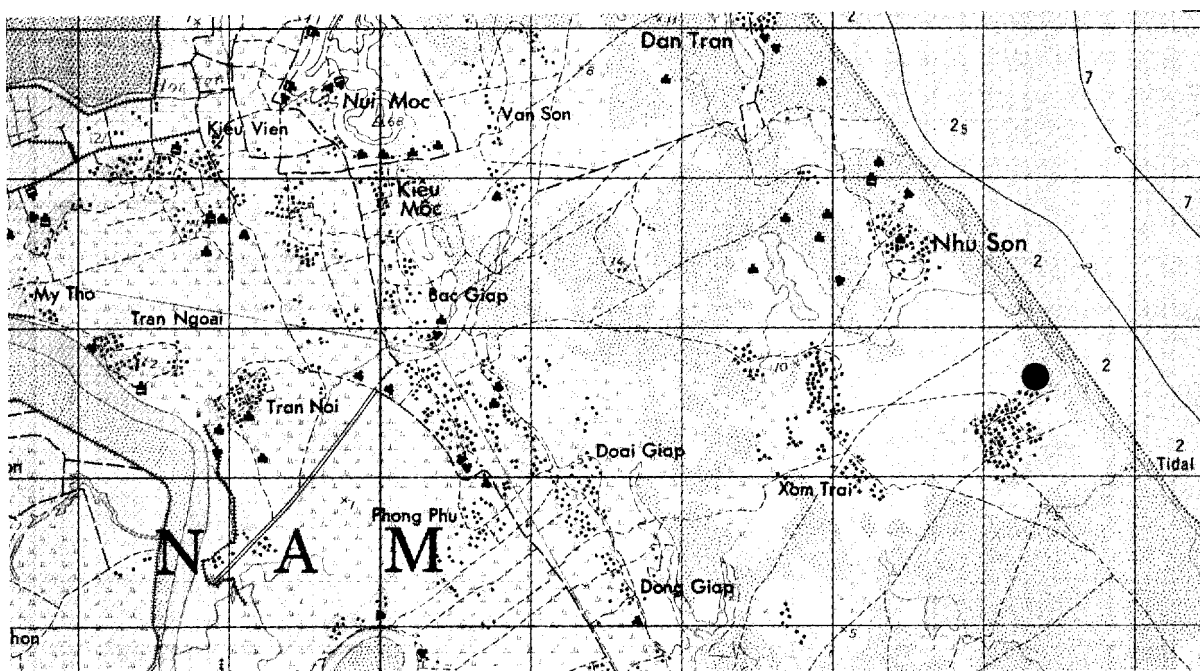
NAME: XOM TRAI COASTAL DEFENSE ARTILLERY SITE

LOCATION: 0.8 NM EAST OF XOM TRAI

DESCRIPTION: SITE CONSISTS OF 2 SEMICIRCULAR REVETTED GUN POSITIONS CONNECTED BY TRENCH WORK TO 2 PERSONNEL BUNKERS. SITE IS UNOCCUPIED, BUT APPEARS ACTIVE AND IS POSSIBLY STILL UNDER CONSTRUCTION. SITE IS SERVED BY TRAILS.

25X1D

MAP REFERENCES: AMS SERIES L7014, SHEET 6145-I, 1ST ED, 1965 (U)

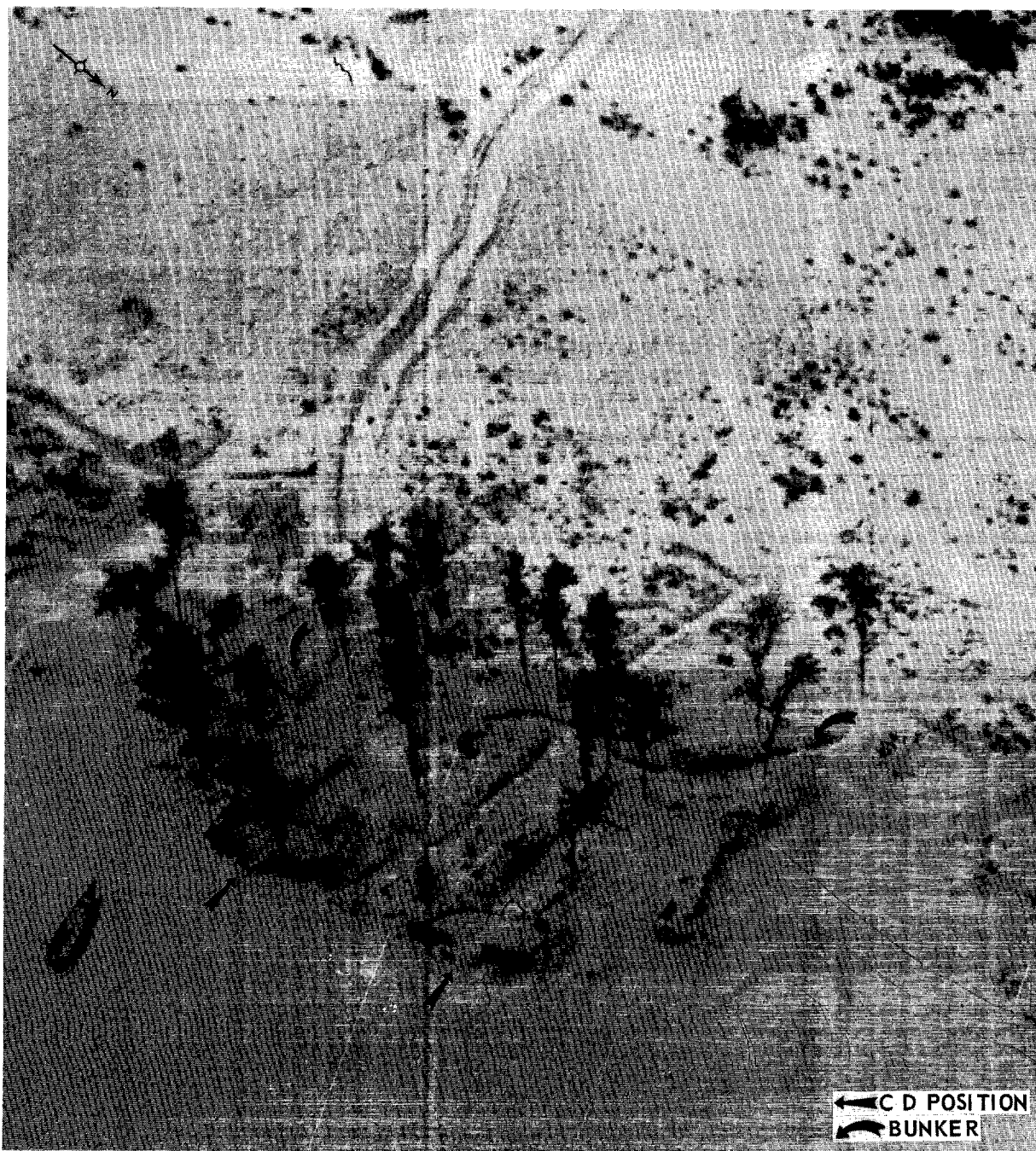


NO FOREIGN DISSEM

25X1C



XOM TRAI COASTAL DEFENSE ARTILLERY SITE  
XF043337  
UTM COORDINATES  
18-23-30N 105-59-12E  
GEOGRAPHIC COORDINATES



E-64

BE NUMBER	UTM COORDINATES	GEOGRAPHIC COORDINATES
	WF892528	18-33-54N 105-50-45E

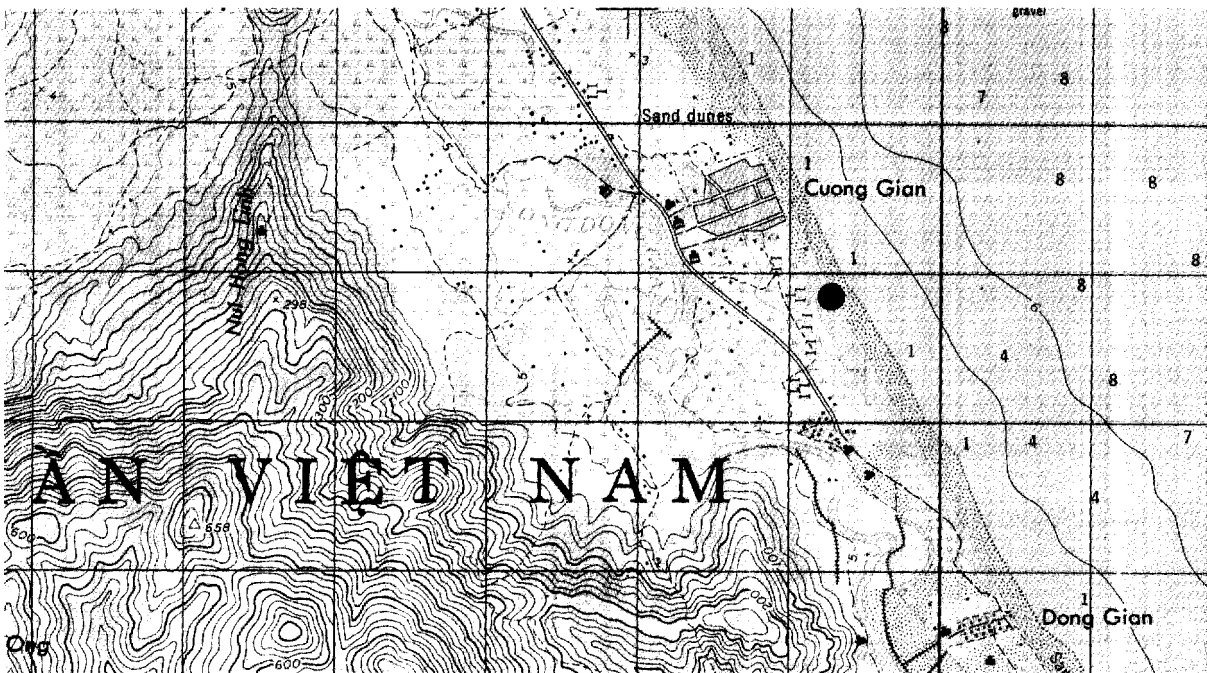
**NAME:** CUONG GIAN COASTAL DEFENSE ARTILLERY SITE

**LOCATION:** 0.5 NM SE OF CUONG GIAN

**DESCRIPTION:** SITE CONSISTS OF 2 CIRCULAR FIRING REVETMENTS AND AN OBSERVATION POST REVETMENT TO THE FRONT, AT THE EDGE OF THE TREE LINE, JUST ABOVE SEA LEVEL. SITE APPEARS INACTIVE, NO WEAPONS OBSERVED. AREA IS SERVED BY BEACH TRAILS.

25X1D  
[REDACTED]

**MAP REFERENCES:** AMS SERIES L7014, SHEET 6146-II, 1ST ED, 1965 (U)



TRUNG KIEN COASTAL DEFENSE ARTILLERY SITE

WF758828  
UTM COORDINATES

18-50-12N 105-43-12E  
GEOGRAPHIC COORDINATES



WF847640 18-40-00N 105-48-14E  
BE NUMBER UTM COORDINATES GEOGRAPHIC COORDINATES

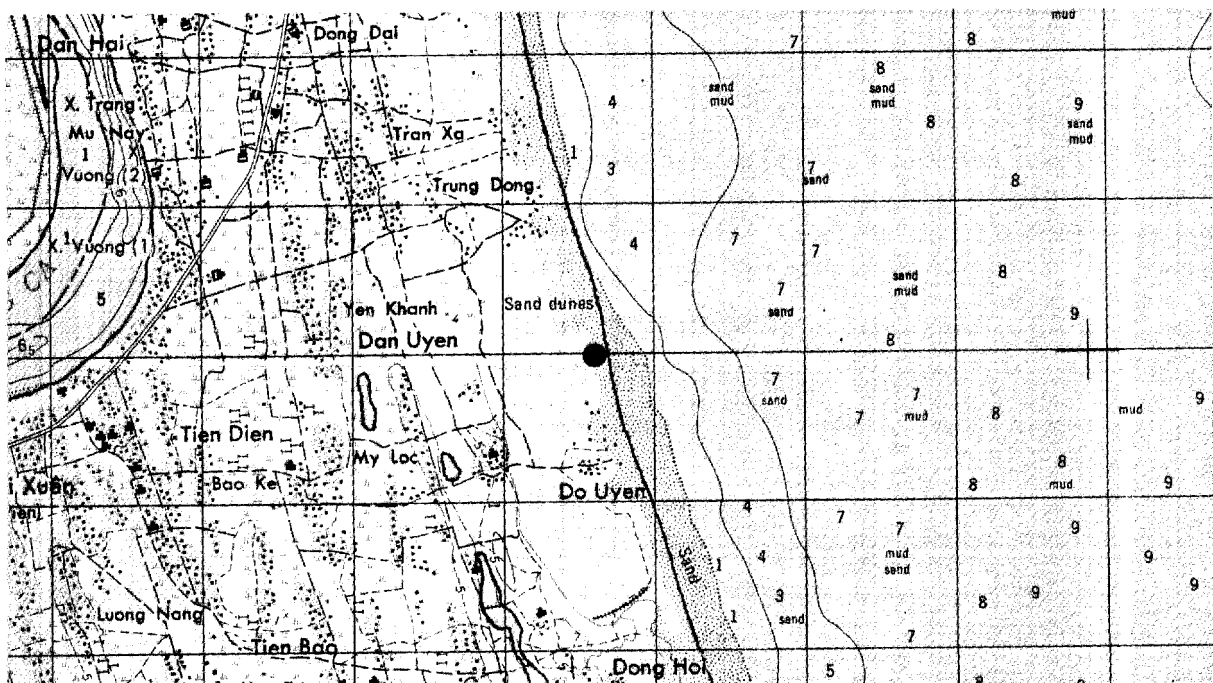
NAME: DO UYEN COASTAL DEFENSE ARTILLERY SITE (1)

LOCATION: 0.5 NM NORTH OF DO UYEN

DESCRIPTION: SITE CONSISTS OF 2 OCCUPIED CIRCULAR REVETMENTS. THE POSITIONS ARE CONNECTED BY A TRENCH TO AT LEAST 1 RECTANGULAR REVETMENT. CALIBER OF GUNS IS UNDETERMINED. SITE IS SERVED BY TRAILS AND TRENCHES.

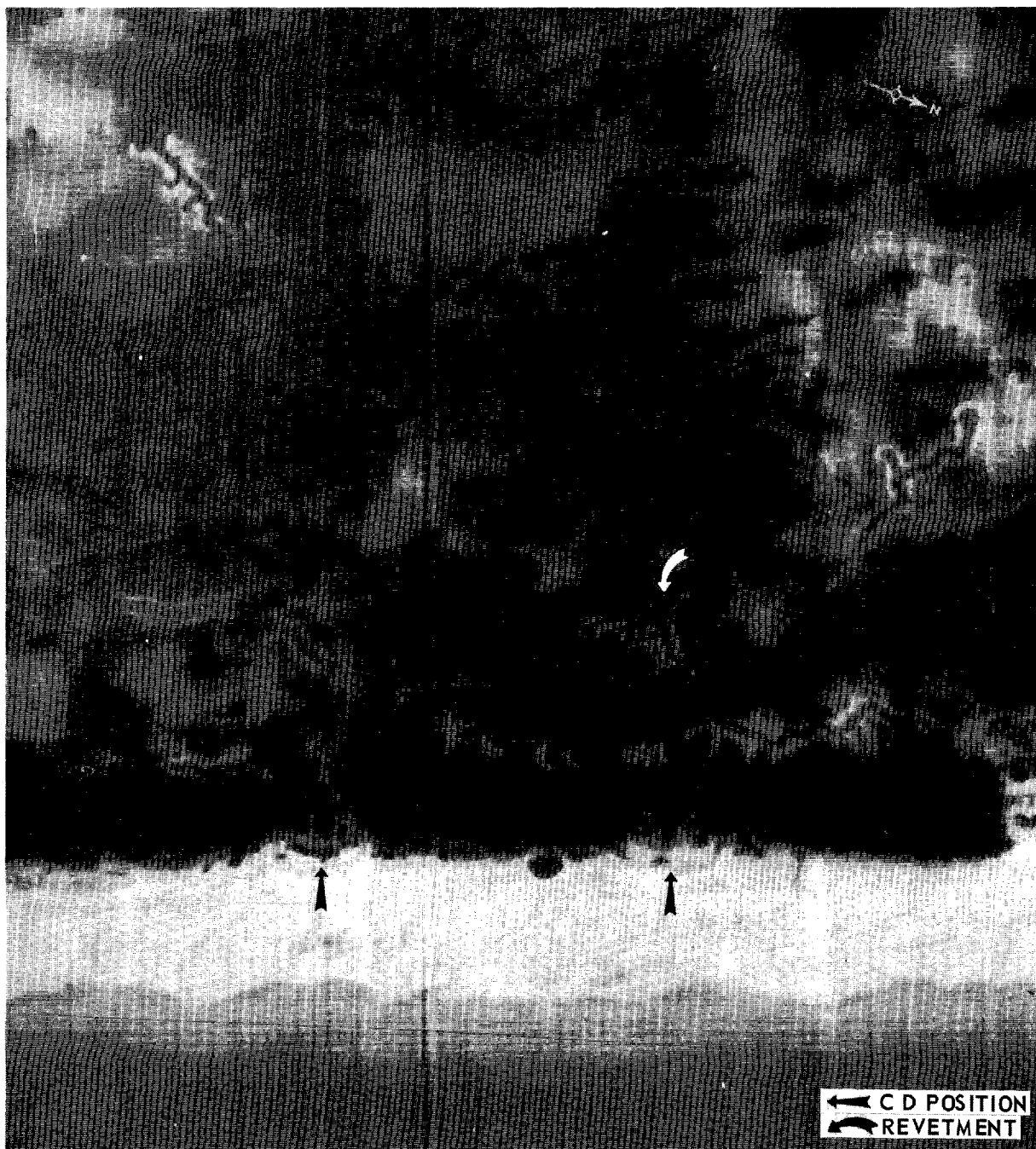
25X1D  
[REDACTED]

MAP REFERENCES: AMS SERIES L7014, SHEET 6146-II, 1ST ED, 1965 (U)





DO UYEN COASTAL DEFENSE ARTILLERY SITE (1)  
WF847640  
UTM COORDINATES  
18-40-00N 105-48-14E  
GEOGRAPHIC COORDINATES





BE NUMBER

WF850628  
UTM COORDINATES

18-39-23N 105-48-25E  
GEOGRAPHIC COORDINATES

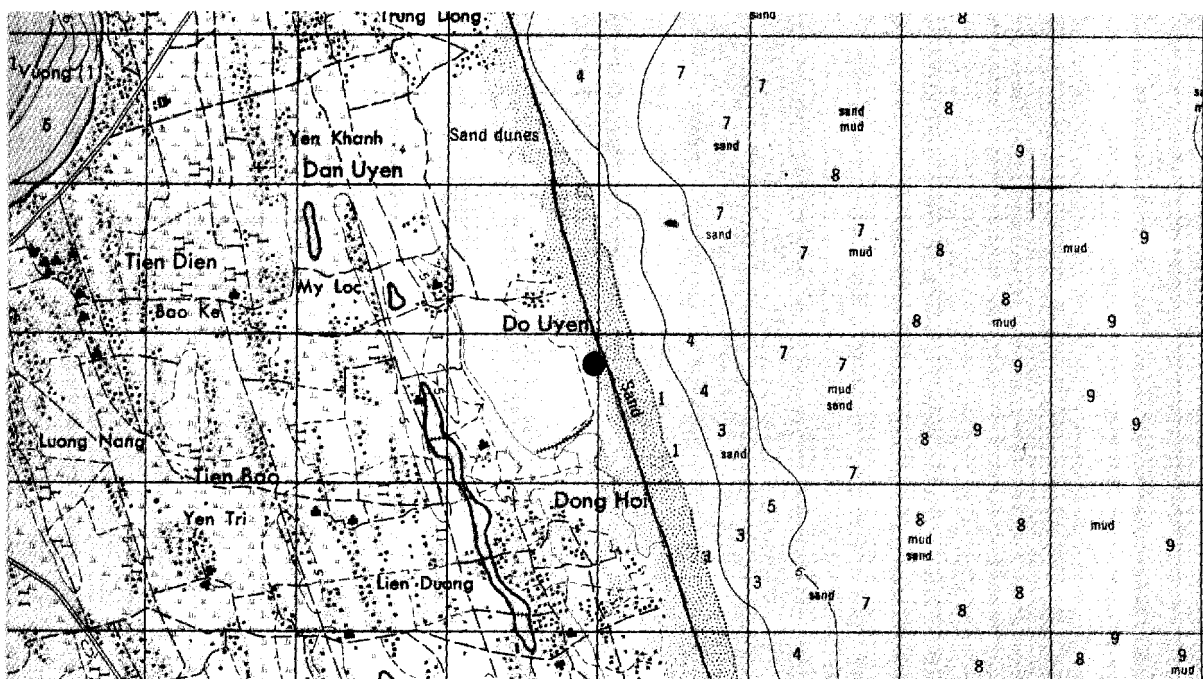
NAME: DO UYEN COASTAL DEFENSE ARTILLERY SITE (2)

LOCATION: 0.3 NM SE OF DO UYEN

DESCRIPTION: SITE CONSISTS OF 2 CIRCULAR REVETTED GUN POSITIONS, TRENCHES CONNECT THE POSITIONS TO A PERSONNEL BUNKER AND COMMAND POST BETWEEN THE REVETMENTS. POSITIONS ARE POSSIBLY OCCUPIED. SITE IS SERVED BY A NATURAL-SURFACED ROAD.

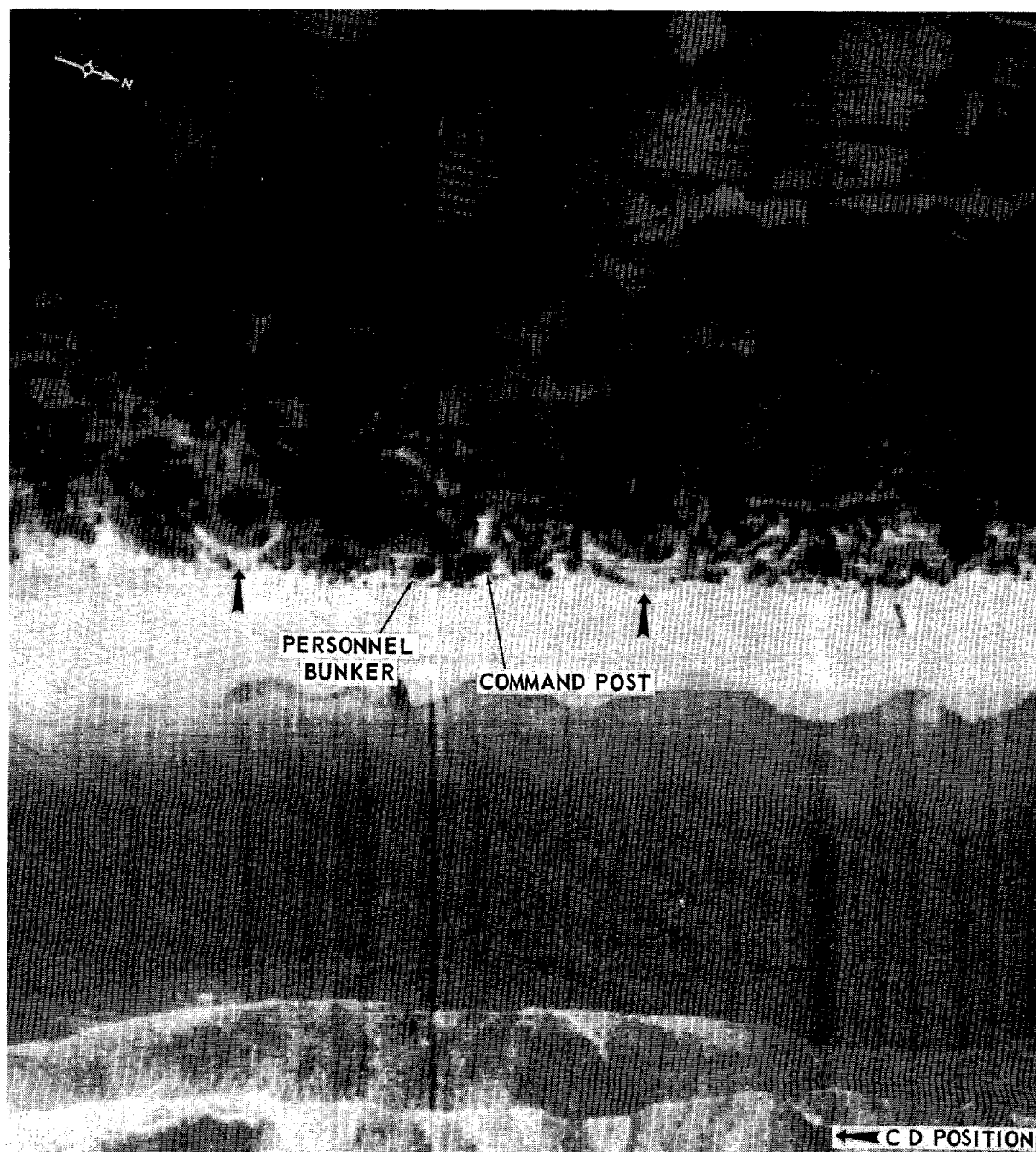
25X1D

MAP REFERENCES: AMS SERIES L7014, SHEET 6146-II, 1ST ED, 1965 (U)



E-95

DO UYEN COASTAL DEFENSE ARTILLERY SITE (2)  
WF850628 18-39-23N 105-48-25E  
UTM COORDINATES GEOGRAPHIC COORDINATES

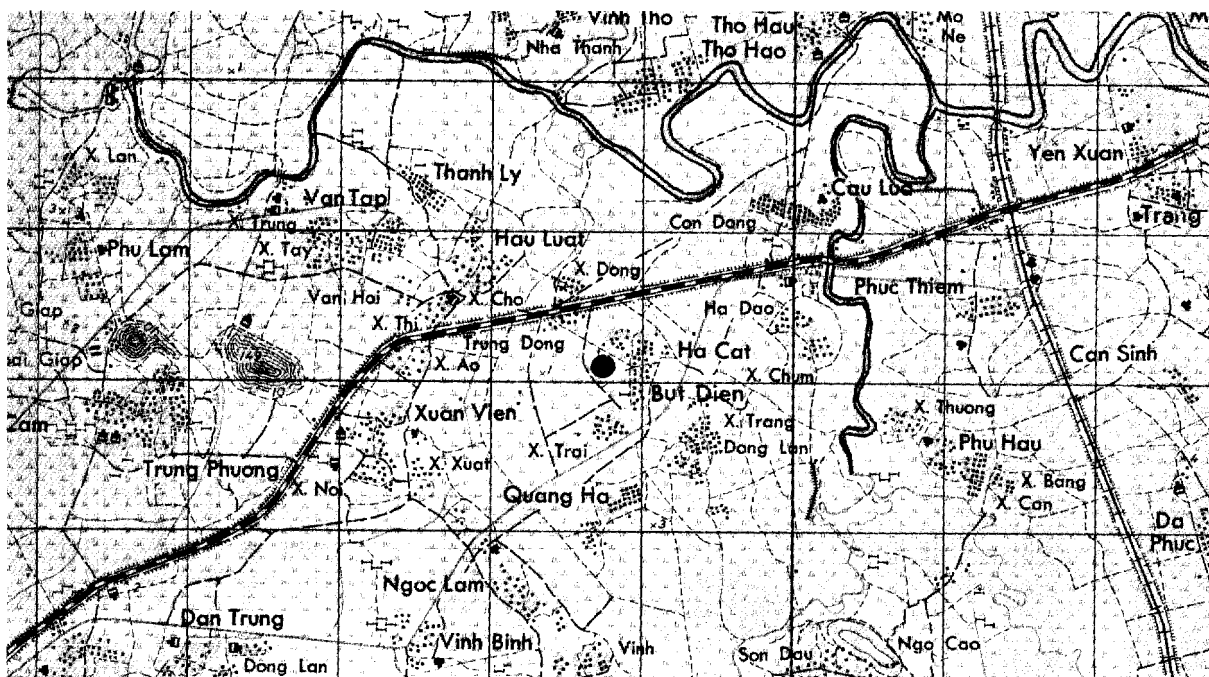


18-57-29N 105-33-29E  
GEOGRAPHIC COORDINATES

**LOCATION:** 0.1 NM WEST OF HA CAT, 3.7 NM FROM THE COAST

25X1D

**MAP REFERENCES:** AMS SERIES L7014, SHEET 6146-IV, 1ST ED, 1965 (U)




25X1C

18-57-24/66  
10 APRIL 1967

WF587961  
UTM COORDINATES

HA CAT COASTAL DEFENSE ARTILLERY SITE

18-57-29N 105-33-29E  
GEOGRAPHIC COORDINATES



0010053-0  
10 APRIL 1967

18-57-10N 105-32-46E  
GEOGRAPHIC COORDINATES

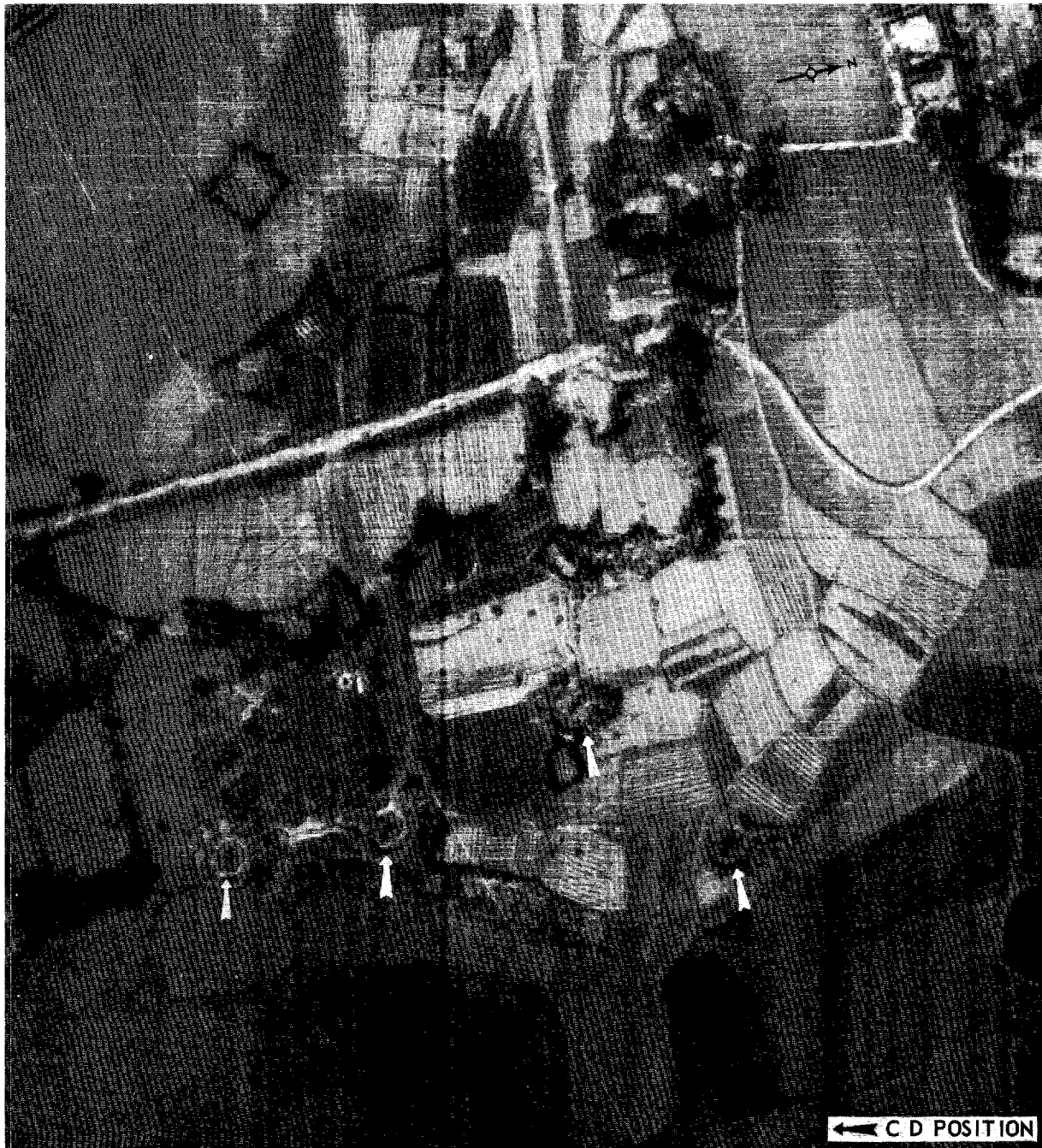
**DESCRIPTION:** SITE CONSISTS OF 4 OCCUPIED CIRCULAR REVETMENTS WITH PERSONNEL TRENCHES. FOOTPATHS LEAD TO A STORAGE AREA IN THE REAR. GUNS ARE 130-MM FIELD ARTILLERY PIECES. SITE IS SERVED BY TRAILS FROM A NEARBY ROAD.

25X1D

25X1C



XUAN VIEN COASTAL DEFENSE ARTILLERY SITE  
WF575955 18-57-10N 105-32-46E  
UTM COORDINATES GEOGRAPHIC COORDINATES



BE NUMBER	XF263177	18-14-49N 106-11-41E
	UTM COORDINATES	GEOGRAPHIC COORDINATES

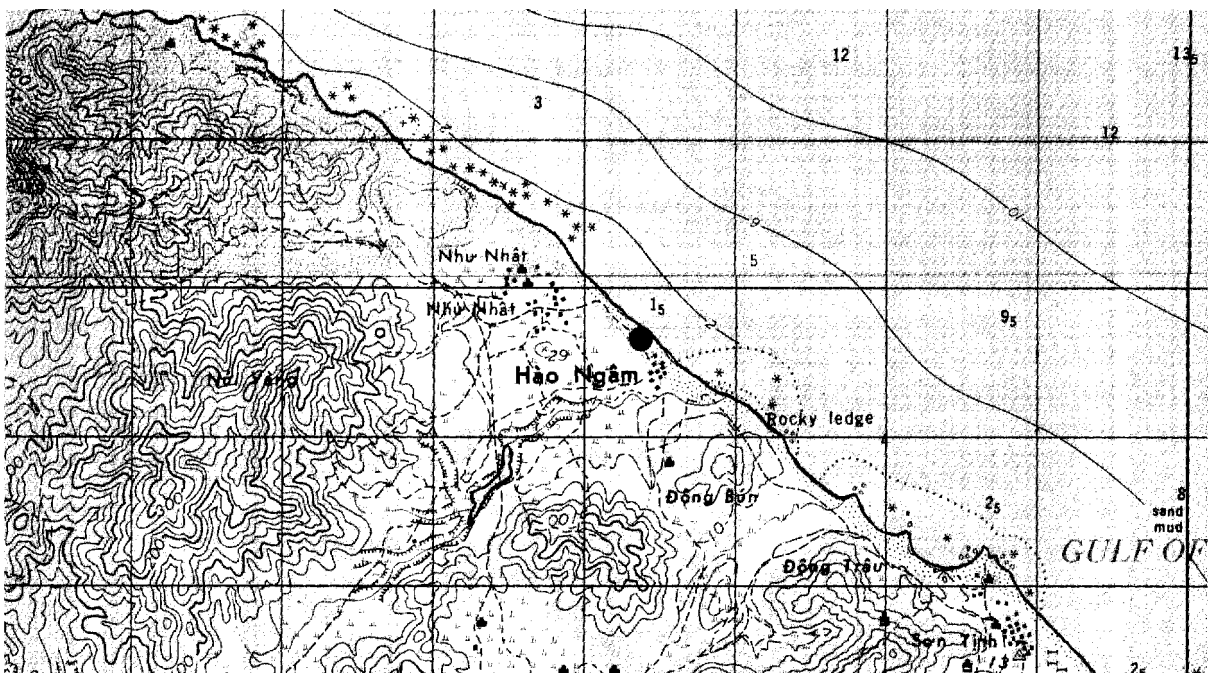
**NAME:** HAO NGAM COASTAL DEFENSE ARTILLERY SITE

**LOCATION:** 0.2 NM NORTH OF HAO NGAM

**DESCRIPTION:** SITE CONSISTS OF 2 OCCUPIED SQUARE REVETMENTS CONNECTED TO A CONTROL BUNKER AND A PROBABLE AMMUNITION STORAGE AREA BY A TRENCH NETWORK. GUNS ARE PROBABLE 76-MM FIELD ARTILLERY PIECES. THE SITE IS CONNECTED TO HAO NGAM BY TRAILS.

25X1D

**MAP REFERENCES:** AMS SERIES L7014, SHEET 6245-III, 1ST ED, 1965 (U)



E-101

**NO FOREIGN DISSEM**


NO FOREIGN DISSEM

25X1C

XF263177  
UTM COORDINATES

HAO NGAM COASTAL DEFENSE ARTILLERY SITE

18-14-49N 106-11-41E  
GEOGRAPHIC COORDINATES



XF358107  
UTM COORDINATES

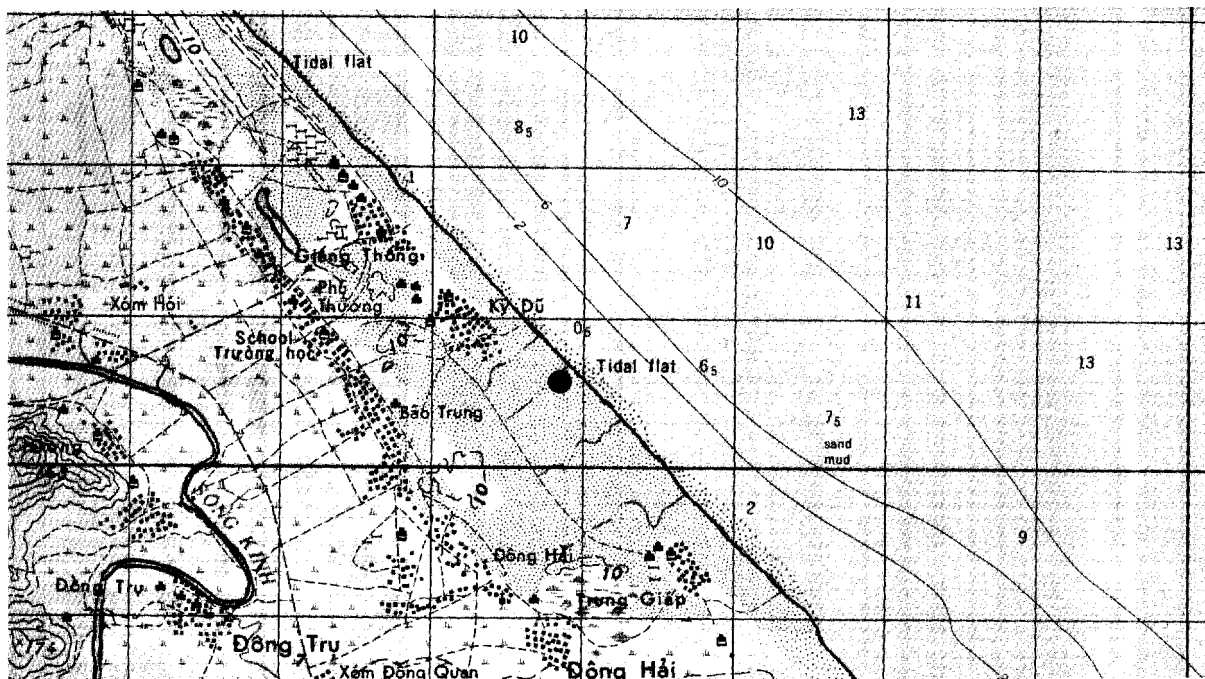
18-10-54N 106-17-03E  
GEOGRAPHIC COORDINATES

LOCATION: 0.4 NM SE OF KY DU

**DESCRIPTION:** SITE CONSISTS OF 2 OCCUPIED CIRCULAR REVETMENTS. TRENCHES CONNECT THE POSITIONS TO A REVETTED COMMAND POST. TWO UNOCCUPIED (VEHICLE) RECTANGULAR REVETMENTS ARE SITUATED BEHIND THE CD REVETMENTS. GUNS ARE PROBABLE 100-MM FIELD ARTILLERY PIECES. AREA IS SERVED BY A TRAIL.

25X1D

**MAP REFERENCES:** AMS SERIES L7014, SHEET 6245-II, 1ST ED, 1965 (U)




E-103



XF358107  
UTM COORDINATES

KY DU COASTAL DEFENSE ARTILLERY SITE (2)

18-10-54N 106-17-03E  
GEOGRAPHIC COORDINATES





010055-0  
10 APRIL 1967

NO FOREIGN DISSEM

XF364101  
UTM COORDINATES

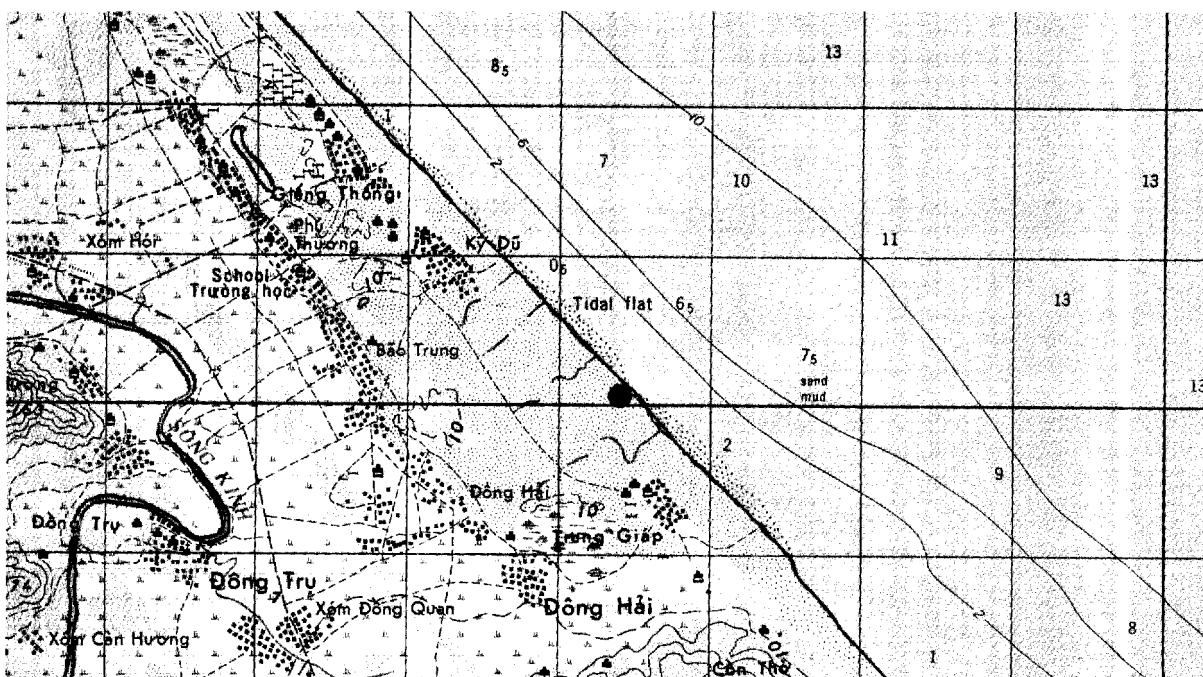
18-10-38N 106-17-22E  
GEOGRAPHIC COORDINATES

**LOCATION:** 0.8 NM SE OF KY DU

**DESCRIPTION:** SITE CONSISTS OF 2 CIRCULAR REVETMENTS. LIGHT TRENCHING TO THE REAR SUGGESTS THAT SITE IS IN AN EARLY STAGE OF DEVELOPMENT. SITE IS SERVED BY TRAILS.

25X1D

**MAP REFERENCES:** AMS SERIES L7014, SHEET 6245-II, 1ST ED, 1965 (U)



25X1C

**NO FOREIGN DISSEM**

XF364101  
UTM COORDINATES

KY DU COASTAL DEFENSE ARTILLERY SITE (3)

18-10-38N 106-17-22E  
GEOGRAPHIC COORDINATES



BE NUMBER WF950442 18-29-15N 105-54-03E  
UTM COORDINATES GEOGRAPHIC COORDINATES

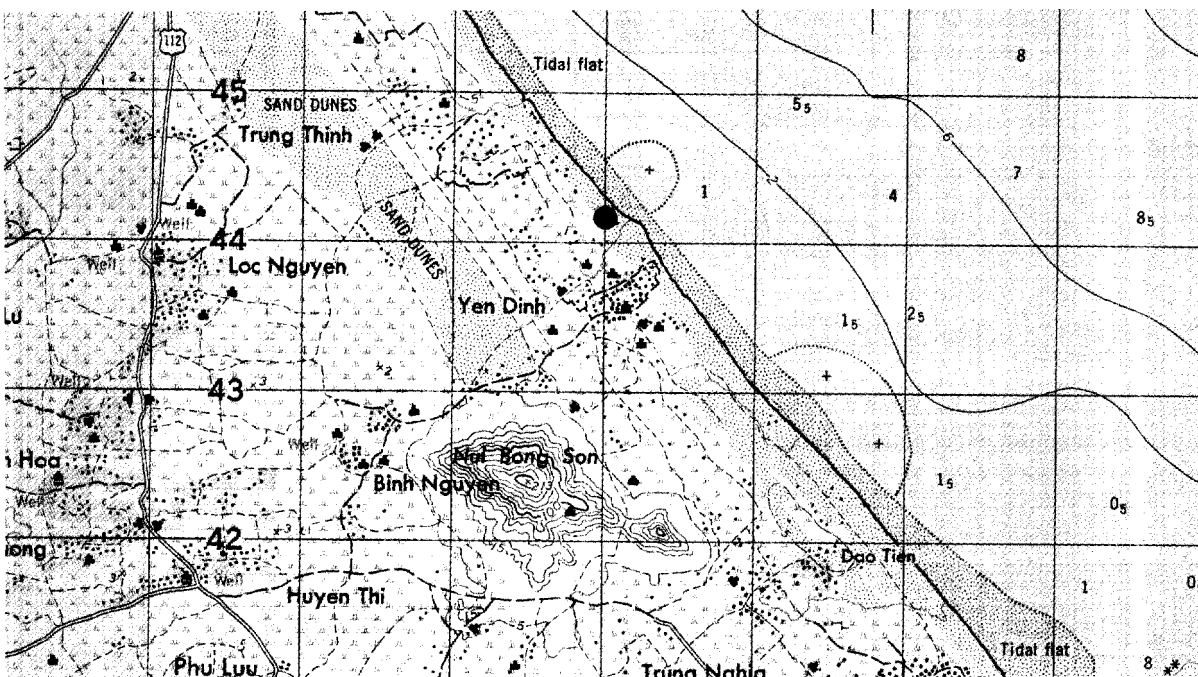
**NAME:** YEN DINH COASTAL DEFENSE ARTILLERY SITE (2)

**LOCATION:** 0.3 NM NORTH OF YEN DINH

**DESCRIPTION:** SITE CONSISTS OF 2 OCCUPIED CIRCULAR REVETMENTS IN A DENSELY WOODED AREA AT THE EDGE OF THE BEACH. OTHER FACILITIES ARE NOT DISTINGUISHABLE. GUNS ARE POSSIBLE 85/100-MM FIELD ARTILLERY PIECES.

25X1D

**MAP REFERENCES:** AMS SERIES L7014, SHEET 6145-I, 1ST ED, 1965 (U)



WF950442  
UTM COORDINATES

YEN DINH COASTAL DEFENSE ARTILLERY SITE (2)

18-29-15N 105-54-03E  
GEOGRAPHIC COORDINATES



CONFIDENTIAL

NPIC/R-304/66  
067

BE NUMBER	UTM COORDINATES	GEOGRAPHIC COORDINATES
	WF948445	18-29-22N 105-53-54E

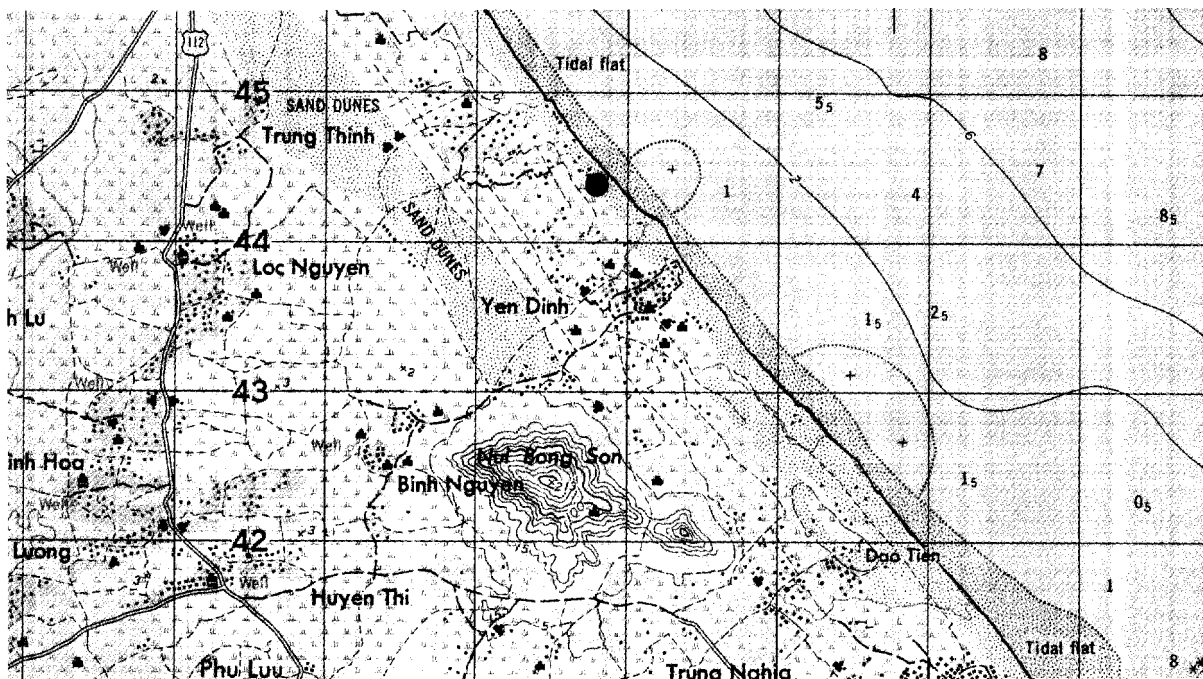
NAME: YEN DINH COASTAL DEFENSE ARTILLERY SITE (3)

LOCATION: 0.5 NM NORTH OF YEN DINH

DESCRIPTION: SITE CONSISTS OF 2 OCCUPIED SEMICIRCULAR REVETTED POSITIONS AND A COMMAND POST. THE GUN POSITIONS ARE CONNECTED TO PERSONNEL AND STORAGE AREAS IN THE REAR BY TRENCHES. GUNS ARE POSSIBLE 85/100-MM FIELD ARTILLERY PIECES. SITE IS SERVED BY A TRAIL.

25X1D

MAP REFERENCES: AMS SERIES L7014, SHEET 6145-I, 1ST ED, 1965 (U)



E-109

CONFIDENTIAL

25X1C



WF948445  
UTM COORDINATES

YEN DINH COASTAL DEFENSE ARTILLERY SITE (3)

18-29-22N 105-53-54E  
GEOGRAPHIC COORDINATES



NO FOREIGN DISSEM

CONFIDENTIAL  
25X1D  
10 APRIL 1967

BE NUMBER

XF027361  
UTM COORDINATES

18-24-50N 105-58-23E  
GEOGRAPHIC COORDINATES

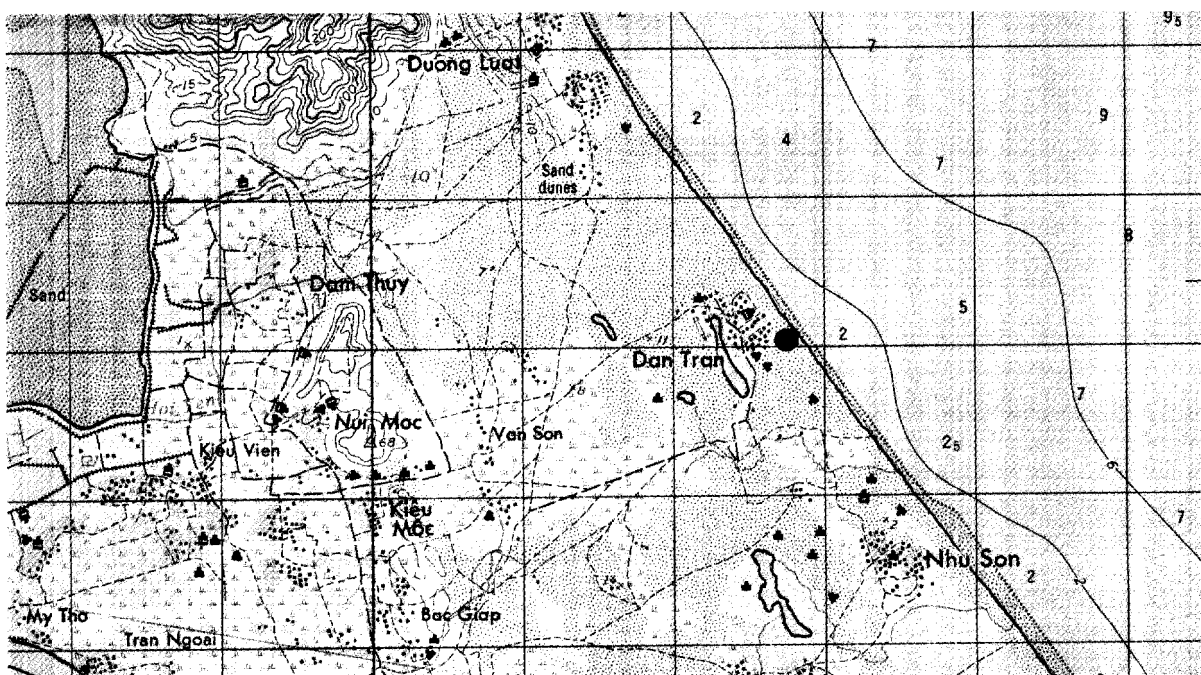
**NAME:** DAN TRAN COASTAL DEFENSE ARTILLERY SITE (3)

**LOCATION:** SE EDGE OF DAN TRAN

**DESCRIPTION:** SITE CONSISTS OF 2 OCCUPIED SEMICIRCULAR REVETTED POSITIONS AND A COMMAND POST. THE POSITIONS ARE CONNECTED TO PERSONNEL BUNKERS AND REVETTED STORAGE AREAS BY AN EXTENSIVE TRENCH SYSTEM. GUNS ARE POSSIBLE 85/100-MM FIELD ARTILLERY PIECES. THE SITE IS SERVED BY TRENCHES AND A NATURAL-SURFACED ROAD FROM THE VILLAGE.

25X1D

**MAP REFERENCES:** AMS SERIES L7014, SHEET 6145-I, 1ST ED, 1965 (U)



CONFIDENTIAL

NO FOREIGN DISSEM

25X1C

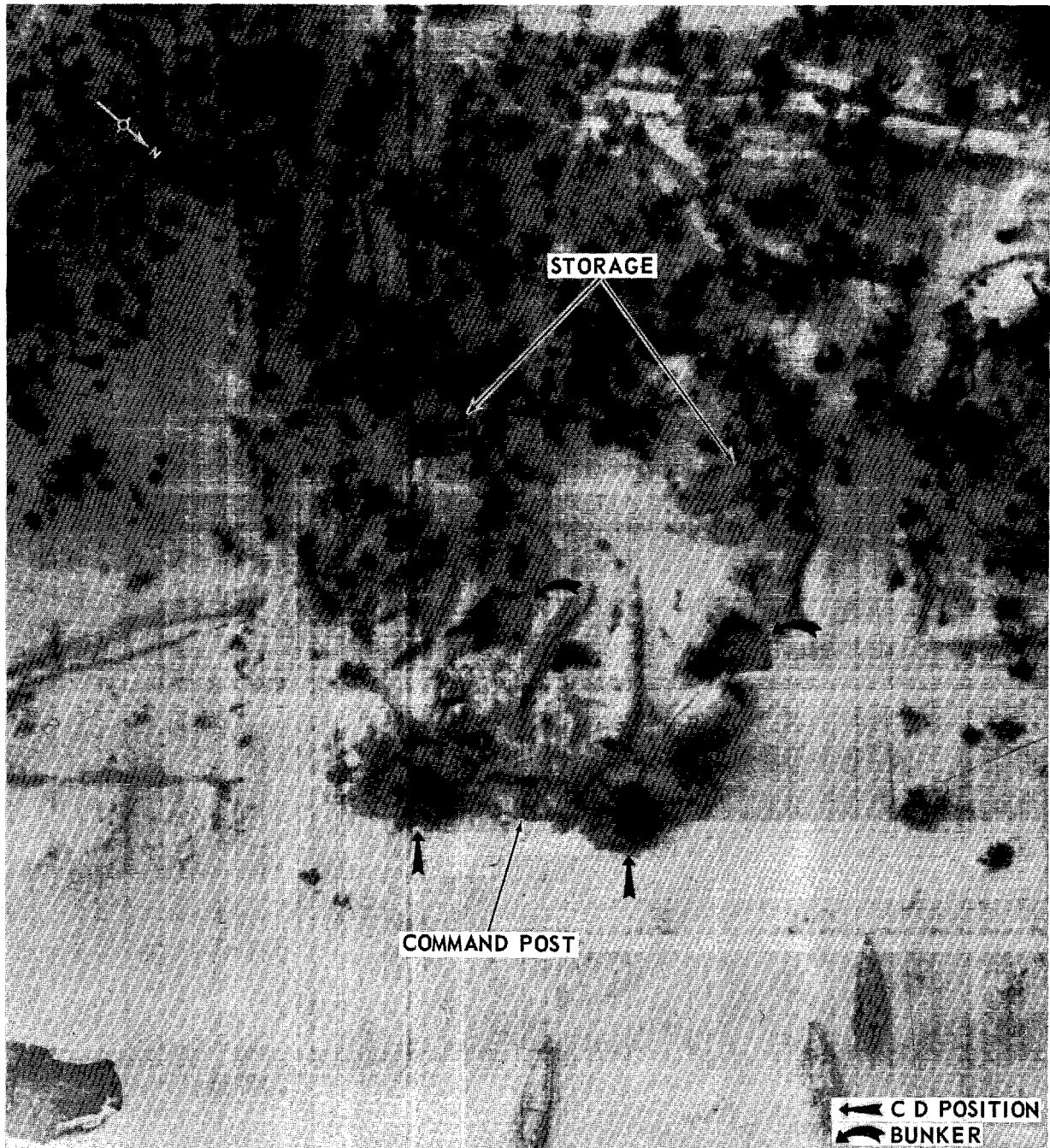
NO FOREIGN DISSEM

25X1C

DAN TRAN COASTAL DEFENSE ARTILLERY SITE (3)

XF027361  
UTM COORDINATES

18-24-50N 105-58-23E  
GEOGRAPHIC COORDINATES



25X1C

NPIC/R-304/66  
10055-967

BE NUMBER	XF113257 UTM COORDINATES	18-19-10N 106-03-12E GEOGRAPHIC COORDINATES
-----------	-----------------------------	--

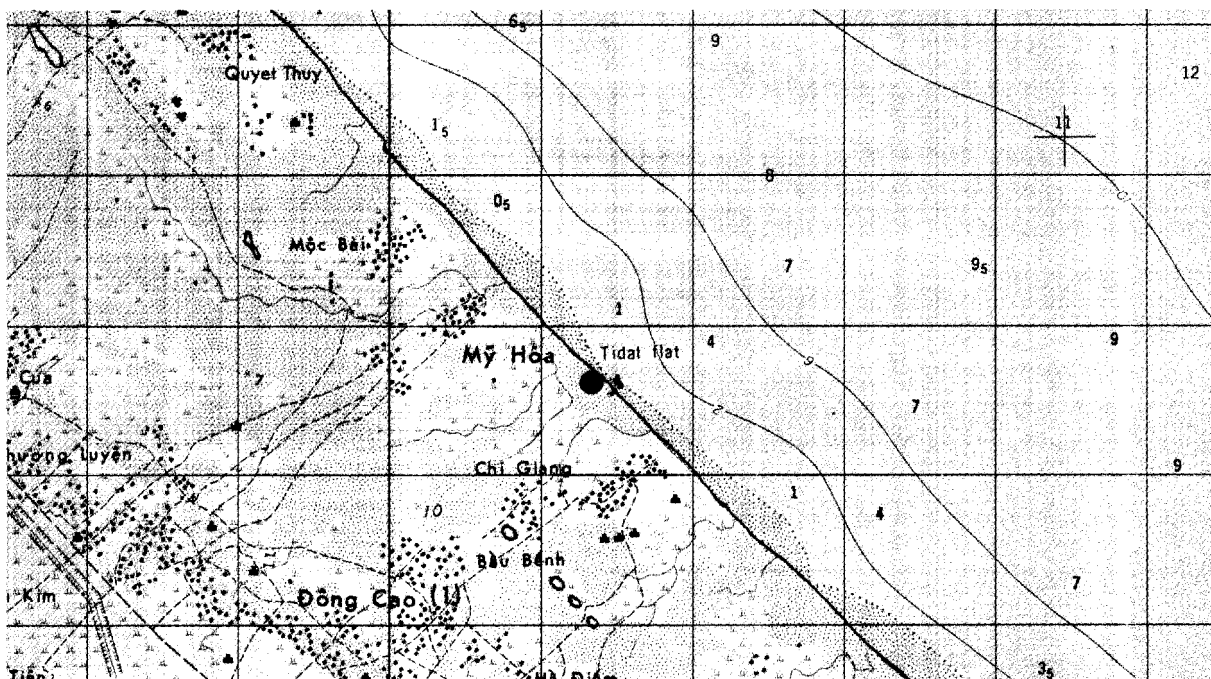
**NAME:** MY HOA COASTAL DEFENSE ARTILLERY SITE

**LOCATION:** 0.4 NM SE OF MY HOA

**DESCRIPTION:** SITE CONSISTS OF 2 OCCUPIED SEMICIRCULAR REVETTED POSITIONS. TRENCHES CONNECT THE POSITIONS TO 3 POSSIBLE BUNKERS IN THE WOODED AREA BEHIND THE SITE. GUNS ARE POSSIBLE 85/100-MM FIELD ARTILLERY PIECES. SITE IS SERVED BY A NATURAL-SURFACED ROAD.

25X1D

**MAP REFERENCES:** AMS SERIES L7014, SHEET 6245-IV, 1ST ED, 1965 (U)




25X1C



XF113257  
UTM COORDINATES

MY HOA COASTAL DEFENSE ARTILLERY SITE

18-19-10N 106-03-12E  
GEOGRAPHIC COORDINATES





BE NUMBER	UTM COORDINATES	GEOGRAPHIC COORDINATES
	XF119249	18-18-45N 106-03-37E

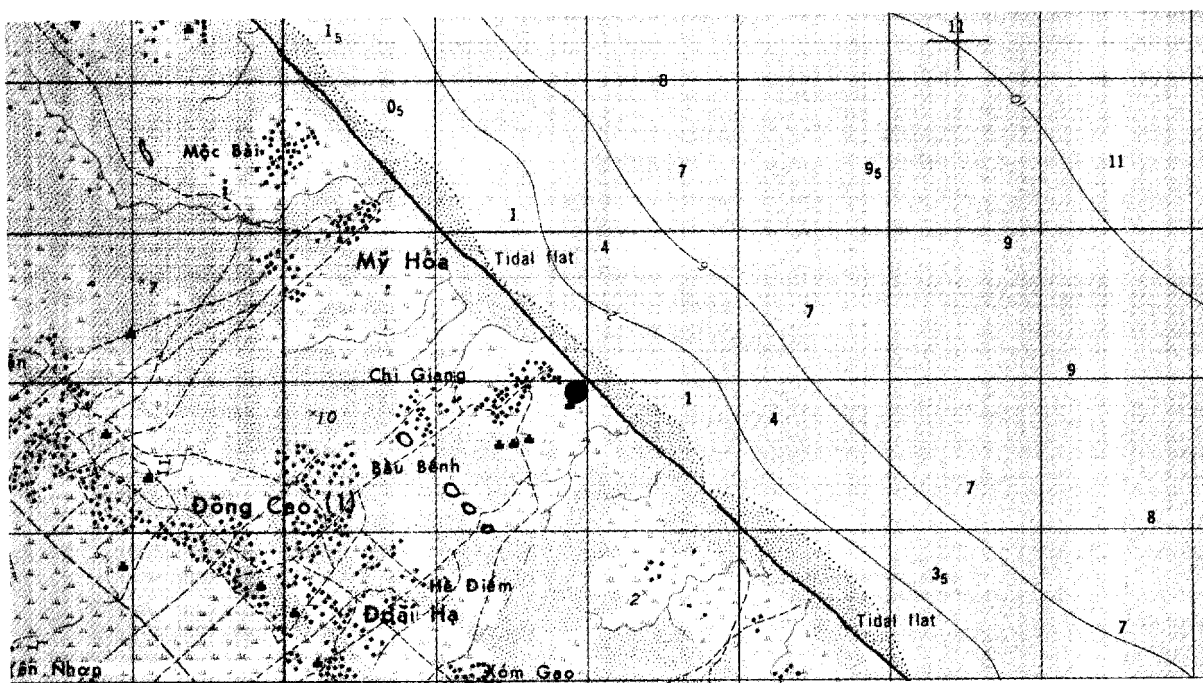
**NAME:** CHI GIANG COASTAL DEFENSE ARTILLERY SITE (2)

**LOCATION:** 0.2 NM SE OF CHI GIANG

**DESCRIPTION:** SITE CONSISTS OF 2 OCCUPIED CIRCULAR REVETTED GUN POSITIONS AND A COMMAND POST. THESE POSITIONS ARE CONNECTED BY TRENCHES TO PERSONNEL AND STORAGE AREAS IN A WOODED AREA BEHIND THE SITE. GUNS ARE POSSIBLE 85/100-MM FIELD ARTILLERY PIECES. AREA IS SERVED BY TRAILS. THE OLD REVETMENTS ON THE BEACH SOUTH OF THE SITE DO NOT APPEAR TO BE IN USE.

25X1D

**MAP REFERENCES:** AMS SERIES L7014, SHEET 6245-IV, 1ST ED, 1965 (U)



XF119249  
UTM COORDINATES

CHI GIANG COASTAL DEFENSE ARTILLERY SITE (2)

18-18-45N 106-03-37E  
GEOGRAPHIC COORDINATES



BE NUMBER	XF126244 UTM COORDINATES	18-18-24N 106-04-00E GEOGRAPHIC COORDINATES
-----------	-----------------------------	--

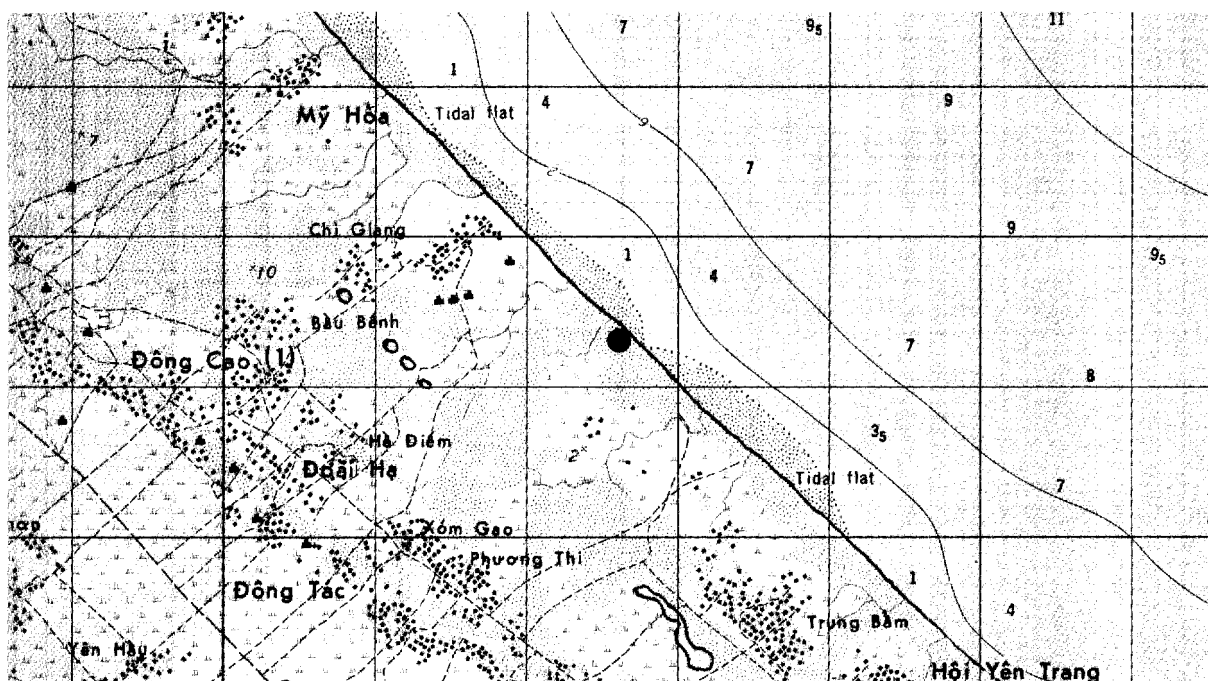
**NAME:** CHI GIANG COASTAL DEFENSE ARTILLERY SITE (3)

**LOCATION:** 0.6 NM SE OF CHI GIANG

**DESCRIPTION:** SITE CONSISTS OF 2 OCCUPIED CIRCULAR REVETTED POSITIONS AND A COMMAND POST. THE POSITIONS ARE CONNECTED BY TRENCHES TO AT LEAST 1 BUILDING AND 1 PERSONNEL BUNKER IN A DENSELY WOODED AREA. GUNS ARE POSSIBLE 85/100-MM FIELD ARTILLERY PIECES. AREA IS SERVED BY TRENCHES AND TRAILS.

25X1D

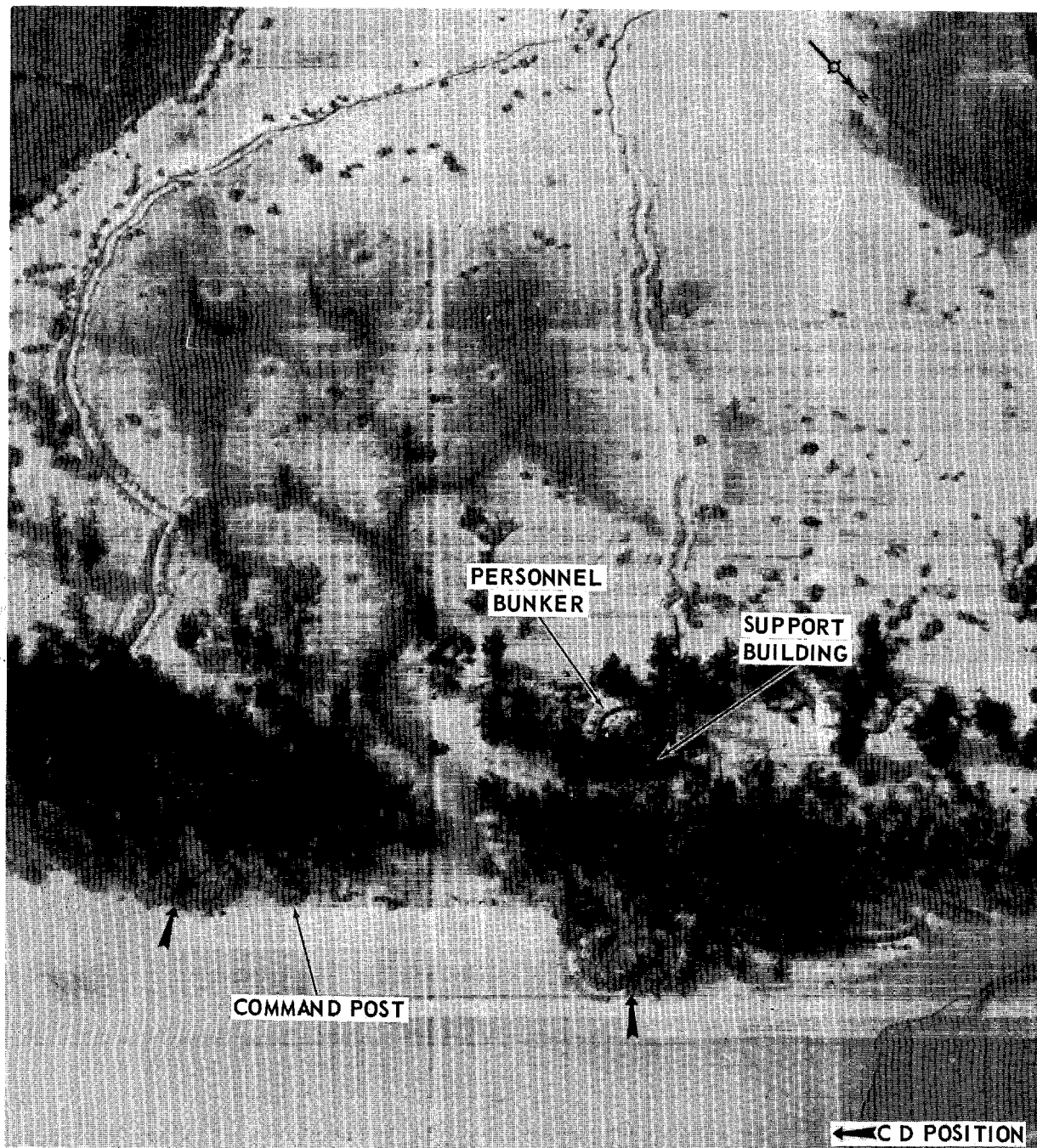
**MAP REFERENCES:** AMS SERIES L7014, SHEET 6245-IV, 1ST ED, 1965 (U)



XF126244  
UTM COORDINATES

CHI GIANG COASTAL DEFENSE ARTILLERY SITE (3)

18-18-24N 106-04-00E  
GEOGRAPHIC COORDINATES



E-118

Approved For Release 2000/05/10 : CIA-RDP78B04560A005300010055-0

RECORD COPY			COPY NO.			PUB. DATE			LOCATION			MASTER			DATE RECEIVED			LOCATION					
DISPOSITION DATE(S)												STOCK LEVEL			MINIMUM 1			MAXIMUM 10					
CUT TO COPIES 25			DATE 7-69			CUT TO COPIES			DATE			COPIES DESTROYED											
CUT TO COPIES 10			DATE 7-71			CUT TO COPIES			DATE														
CUT TO COPIES 0			DATE 7-73			MASTER			DATE														
DATE			RECEIVED OR ISSUED						NUMBER OF COPIES			DATE			RECEIVED OR ISSUED						NUMBER OF COPIES		
MO.	DAY	YR.							REC'D	ISS'D	BAL	MO.	DAY	YR.							REC'D	ISS'D	BAL
4	19	67	Dist. Unit						51		51												
6	20	67	NPIC							2	49												
11	1	67	NPIC							5	44												
12	6	67	CRS							1	43												
1	24	68	CRS/DPSD							1	42												
7	23	68	CRS/DLB							1	41												
11	22	68	CRS							1	40												
12	4	68	NPIC							1	39												
11	5	69	Dest. 14							14	25												
1	26	70	Dest. 15							15	10												
10	16	72	Dest 10 Copies							0													
															25X1C			26517					

TITLE

SEC. CLAS

NPIC/R-304/66 GROUP III 10 April 1967

097

Approved For Release 2000/05/10 : CIA-RDP78B04560A005300010055-0



Approved For Release 2000/05/10 : CIA-RDP78B04560A005300010055-0

[illegible]

25X1C

TITLE NPIC/R-304/66 GROUP III 10 April 1967 SEC. CL

Approved For Release 2000/05/10 : CIA-RDP78B04560A005300010055-0