

**TOP SECRET**

BCA-15/0025/69

50X1

**Basic Imagery Interpretation Brief**



**NATIONAL  
PHOTOGRAPHIC  
INTERPRETATION  
CENTER**

50X1

**SHUANGCHENGZU SSM TRACKING FACILITY 5  
(SSM TRACKING FACILITY 5,  
SHUANGCHENGZU MISSILE TEST CENTER)**

50X1

**MISSILE RANGES -- STRATEGIC SSM & SPACE FACILITIES**

**CHINA**

**MARCH 1969**

**COPY NO 106**

**2 PAGES**

GROUP 1: EXCLUDED FROM  
AUTOMATIC DOWNGRADING  
AND DECLASSIFICATION

**TOP SECRET**

**WARNING**

This document contains information affecting the national security of the United States within the meaning of the espionage laws U. S. Code Title 18, Sections 793 and 794. The law prohibits its transmission or the revelation of its contents in any manner to an unauthorized person, as well as its use in any manner prejudicial to the safety or interest of the United States or for the benefit of any foreign government to the detriment of the United States. It is to be seen only by personnel especially indoctrinated and authorized to receive information in the designated control channels. Its security must be maintained in accordance with regulations pertaining to TALENT-KEYHOLE Control System.

**TOP SECRET RUFF**

BCA-15/0025/69 50X1  
50X1

INSTALLATION OR ACTIVITY NAME Shuang-cheng-tzu SSM Tracking Facility 5 (SSM Tracking Facility 5, Shuang-cheng-tzu Missile Test Center)					COUNTRY CH
UTM COORDINATES NA	GEOGRAPHIC COORDINATES 41-39-51N 099-57-37E	CATEGORY	BE NUMBER	COMIREX NO.	NIETB NO.
MAP REFERENCE					50X1

SAC. USATC 200, Sheet 0287-11HL, 1st ed, May 62, scale 1:200,000 (SECRET)	
LATEST IMAGERY USED	NEGATION DATE (if required)
	NA

50X1

**INTRODUCTION**

This report updates the portions of a previous NPIC report 1/ dealing with SSM Tracking Facility 5 and describes the new construction activity and significant changes at the facility from March 1967 through December 1968.

SSM Tracking Facility 5 (Figures 1 and 2) was first observed on Church Door photography in January 1962 and is approximately 27 nautical miles north-west of Launch Complex A. No security measures have been observed at the road-served facility.

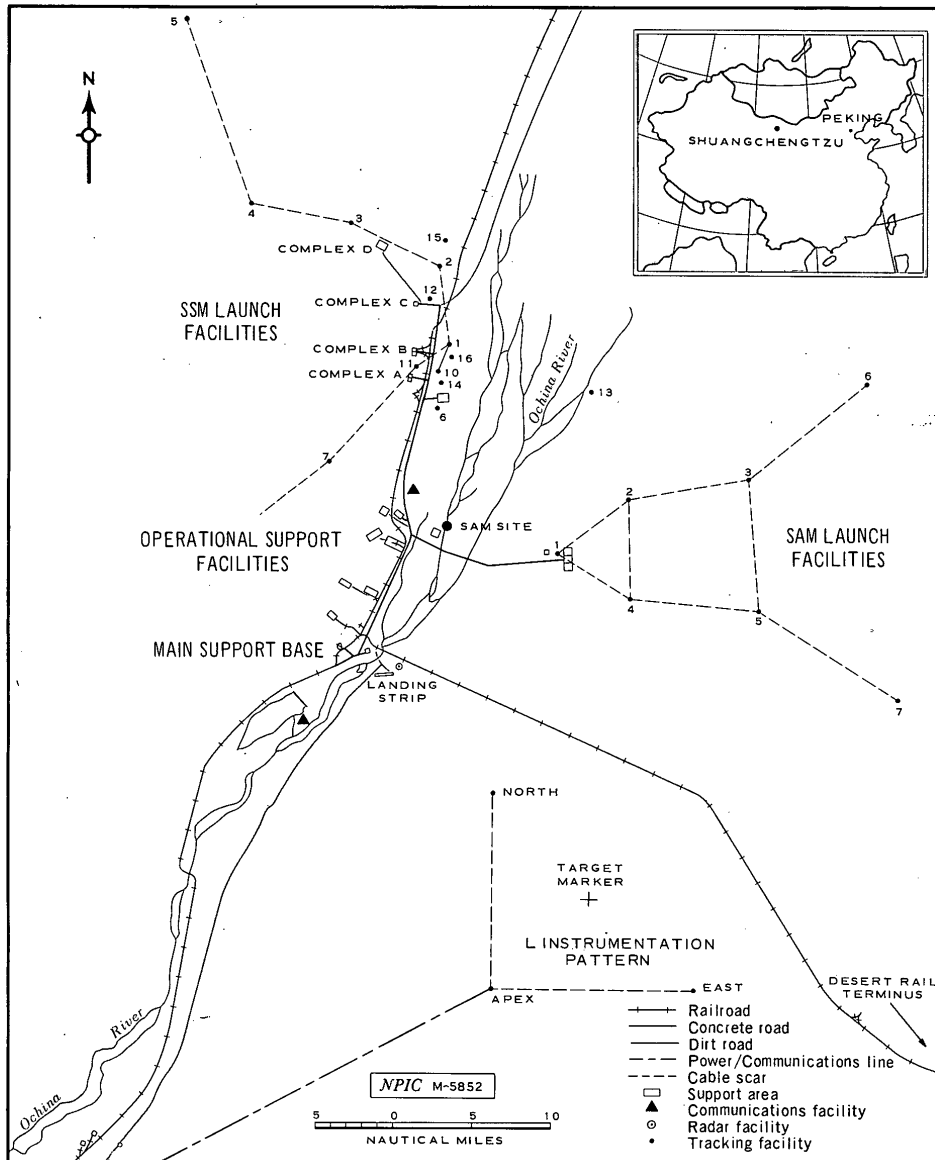


FIGURE 1. SHUANGCHENG TZU MISSILE TEST CENTER, CHINA.

**TOP SECRET RUFF**


50X1

**TOP SECRET RUFF**

BCA-15/0025/09 50X1  
50X1

**BASIC DESCRIPTION**

The facility was expanded between December 1966 and May 1967 by the installation of one optical tracking device (Radar A) and the construction of 14 buildings, making a total of two optical tracking devices and 17 buildings. No activity has been observed since May 1967.



50X1

ITEM	DESCRIPTION	DIMENSIONS (FT)
1	Prob barracks	
2	Prob barracks	
3	Prob messhall	
4	Poss control bldg	
5	Support bldg	
6a	Support bldg	
b	Portico	
7a	L-shaped Radar A	
b	Assoc bldg	
c	Assoc bldg	
8a	Radar A w/dome	
b	Assoc bldg	
9	Poss operations bldg	
10	Equipment tower w/base	
11a	Equipment storage bldg	
b	Portico	
12	Support shed	
13	Support shed	
14	Support shed	
15	Prob service bldg	
16	Prob bunker	
17	Support bldg	
18	Walled area	
19	Poss bathhouse	
20	Animal pen	
21	Walled garden plot	
22	Buried water tank	

50X1

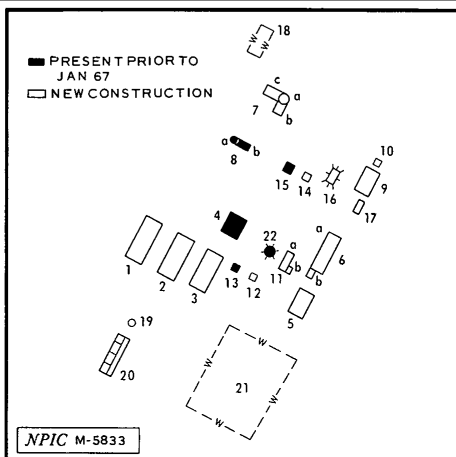



FIGURE 2. SSM TRACKING FACILITY 5.

**REFERENCES**



50X1

**MAPS OR CHARTS**

SAC. US Air Target Chart 200, Sheet 0287-11HL, 1st ed, May 62, scale 1:200,000 (SECRET)

**DOCUMENT**

1. NPIC. [Redacted] SSM Instrumentation Sites, Shuang-cheng-tzu Missile Test Center, China, Jul 67 (TOP SECRET RUFF)

50X1

**REQUIREMENT**

COMIREX BR-P/003-69  
NPIC Project 210317

\* Latest KEYHOLE coverage of the facility.

[Redacted] 50X1

**TOP SECRET RUFF**

**TOP SECRET**

**TOP SECRET**