

No. Pages: 18

TOP SECRET

COPY NO.: 46

25X1

Mission Coverage Summary

MISSION B 1464

21 AUGUST 1958




VITAL RECORDS COPY

PIC/MCS-6/60

MAY 1960

Declass Review by NIMA/DOD



25X1

CENTRAL INTELLIGENCE AGENCY

PHOTOGRAPHIC INTELLIGENCE CENTER

25X1



TOP SECRET

WARNING


This material contains information affecting the National Defense of the United States within the meaning of the espionage laws, Title 18, USC, Secs. 793 and 794, the transmission or revelation of which in any manner to an unauthorized person is prohibited by law.

PIC/MCS-6/60
May 1960

MISSION COVERAGE SUMMARY

Mission B 1464
21 August 1958

Summary of Coverage



Quality

Quality of target images for photo interpretation ranges from good to poor. A few clouds, and a considerable amount of haze, appeared in stretches. Haze was the chief downgrading factor.

Map References

USAF World Aeronautical Charts, 1:1,000,000
426 Cyprus
446 Wadi Sirhan
447 Suez Canal
545 Cape Abu Madd
566 Cape Abu Shagara
687 El- Mandeb Strait

Categories

Information is listed by categories, as shown in the Table of Contents. Arrangement within categories is as follows: Airfields and Urban Areas-- alphabetically by (1) country and (2) city or installation; all other categories-- by (1) country, (2) WAC number, and (3) degree square. A geographic index follows the text.

Coordinates

Reference to each item by a single pair of coordinates is a matter of convenience in data recall. The coordinates used are those of the southwest corner of the one-minute square in which the item occurs. In referring to certain targets, such as roads, the coordinates of the approximate midpoint are listed in the heading and additional coordinates may be cited in the description.

~~TOP SECRET~~

PIC/MCS-6/60

TABLE OF CONTENTS

	<u>Page No.</u>
Airfields	1
Electronics and Telecommunications	3
Industry	4
Military Installations	4
Ports and Harbors	7
Storage Facilities, General	7
Transportation	8
Urban Areas	8
Miscellaneous	9
Geographic Index	10
Plots	

~~TOP SECRET~~

COUNTRY	COORDINATE	INSTALLATION	B. E. NUMBER	
			WAC	TARGET
		-AIRFIELDS-		25X9
JORD	3158N 03550E	AMMAN AFLD 2 NM NE OF AMMAN. ASPHALT & CONCRETE RUNWAY ENE/WSW 8,000 X 150 FT, PARALLEL TAXIWAY, PARKING APRON, 7 Y-SHAPED HARDSTANDS. 16 HAN- GARS, LARGE TERMINAL BLDG. 6 VERTICAL POL		25X1A

COUNTRY	COORDINATE	INSTALLATION	B. E. NUMBER	
			WAC	TARGET
25X1D		TANKS, 6 HORIZONTAL POL TANKS, 7 LARGE REVET- TED STORAGE BAYS PROB PACKAGED POL, APPROX 120 BARRACKS-TYPE, APPROX 180 OTHER BLDGS. ACFT--7 VAMPIRE, 2 C-54, 5 HAWKER HUNTER, 2 CHIPMUNK, 1 AUSTER AOP, 1 U/I 3 CONVATR 240, 2 T-6, 3 LIAISON, 1 U/I		25X1A
JORD	2932N 03459E	AQABA AFLD NO A/C OBSERVED		
25X1D				
JORD	3206N 03630E	AZ ZARQA AFLD 4 MI NE OF AZ ZARQA, 1 MI N OF AMMAN-MAFRAQ ROAD. EPM RUNWAY 4,500 FT CONCRETE, 2 TAXI- WAYS, PARKING APRON. ACFT--NONE		
25X1D				
JORD	3115N 03602E	EL QATRAMI AFLD ACFT--NONE		
25X1D				
JORD	3220N 03517E	JENIN AFLD APPEARS ABANDONED. RUNWAYS ARE SERVICEABLE.		
25X1D				
JORD	3152N 03513E	JERUSALEM AFLD 1 BITUMINOUS CONCRETE RUNWAY. ACFT--1 C-47		
25X1D				
LEBN	3340N 03520E	BEIRUT INTERNATIONAL AFLD ACFT--11 VAMPIRE, 4 LOCKHEED P2V7, 7 AV BOE YORK, 2 VISCOUNT, 13 C-47, 4 C-54, 1 C-124, 8 C-131, 4 PROB HUNTING PRINCE, 11 L-5 (SENTINEL), 2 T-6, 8 LIAISON TYPES, 15 H-19, 10 PROB H-23.		
25X1D				
LEBN	3352N 03520E	DIR HASEN AFLD APPEARS INACTIVE, UNSERVICEABLE. U/I CONST- RUCTION IN VICINITY OF AFLD.	0426	
25X1D				

~~TOP SECRET~~

COUNTRY	COORDINATE	INSTALLATION	B. E. NUMBER	
			WAC	TARGET
LEBN	3318N 03534E	METULLA AFLD ABANDONED BUT SERVICEABLE. [REDACTED]	0426	25X1A
SAUD	2612N 03628E	AL WAJH AFLD APPROX 2 NM S OF AL WAJH. NATURAL SURFACE RUNWAY 4,000 X 200 FT, NNW/SSE. ACFT--NONE [REDACTED]		
SAUD	2429N 03939E	MEDINA AFLD ACFT--NONE. NO ACTIVITY. [REDACTED]		
SAUD	2823N 03635E	TABUK AFLD APPROX 2 NM SE OF VILLAGE. ONE CONCRETE RUNWAY NNW/SSE 10,000 X 150 FT. 1,400 FT OF N END UNFINISHED. NO ACTIVITY. ACFT--NONE [REDACTED]		
SAUD	2129N 04032E	TAIF AFLD 1 ASPHALT RUNWAY. 5 EARTH-COVERED BUNKERS. ACFT--1 C-47, 1 C-54 [REDACTED]		
YEMN	1320N 04314E	AL MUKHA LANDING GROUND JUST N OF AL MUKHA. N/S ROLLED SAND RUNWAY 2,600 X 85 FT. PROB UNSERVICEABLE. ABANDONED [REDACTED]		25X1D
YEMN	1450N 04257E	HUDAYDAH AFLD NO ACTIVITY. [REDACTED] -ELECTRONICS & TELECOMMUNICATIONS-		
JORD	3155N 03512E	COMMO STATION JUST N OF RAMALLAH, 8 NM N OF JERUSALEM. 3 LATTICE TOWERS, 7 BLDGS, APPROX 30 TENTS. [REDACTED]	0447	

TOP SECRET

TOP SECRET

25X1

COUNTRY	COORDINATE	INSTALLATION	B. E. NUMBER	
			WAC	TARGET
SAUD	2123N 03914E	<p>COMM. STATION</p> <p>APPROX 5 NM SSE OF JIDDAH. POSS CONTROL BLDG, 3 SMALLER BLDGS, NUMEROUS STICK ANTENNAS. AREA FENCED.</p> <p>[REDACTED]</p> <p>-INDUSTRY-</p>	0566	
[REDACTED]				
-MILITARY INSTALLATIONS-				
JORD	3211N 03517E	<p>MILITARY CAMP</p> <p>3 NM SSE OF NABLUS. APPROX 50 BLDGS, APPROX 250 TENTS. APPROX 250 VEHICLES.</p> <p>[REDACTED]</p>	0426	
JORD	3215N 03522E	<p>MILITARY CAMP</p> <p>2.6 NM S OF TUBAS. PARKING RAMP, ROAD-SERVED. 3 BLDGS, 28 TENTS, APPROX 25 TRUCKS.</p> <p>[REDACTED]</p>	0426	
JORD	3217N 03521E	<p>MILITARY CAMP</p> <p>1 NM SSW OF TUBAS. MULTI-STORY BARRACKS-TYPE BLDG, 35 TENTS. APPROX 35 VEHICLES.</p> <p>[REDACTED]</p>	0426	
JORD	3222N 03512E	<p>MILITARY AREA</p> <p>APPROX 2 NM NW OF NABLUS ONE LARGE ADMIN-TYPE BLDG, TENT CAMP, VEHICLE PARK. WALL-ENCLOSED.</p> <p>[REDACTED]</p>	0426	

25X1D

25X9

25X1D

25X1D

25X1D

25X1D

TOP SECRET

25X1

~~TOP SECRET~~

COUNTRY	COORDINATE	INSTALLATION	B. E. NUMBER	
			WAC	25X1A
JORD	3204N 03606E	AZ ZARQA MILITARY ESTABLISHMENT BARRACKS, MOTOR POOL, TRAINING AREAS. [REDACTED]		
JORD	3204N 03606E	AMMO STORAGE 1 NM NE OF AZ ZARQA. APPROX 150 FARTH-COVERED STORAGE BUNKERS, APPROX 35 REVERTED STORAGE BLDGS, 25 OTHER BLDGS. ROAD-SERVED. [REDACTED]		
JORD	3205N 03607E	AZ ZARQA ARMY SUPPLY DEPOT 2 NM SW OF AZ ZARQA AFLD. 8 LARGE ARCH-ROOFED STORAGE BLDGS, 30 OTHER BLDGS, 75 VEHICLES. [REDACTED]	0426	
JORD	3205N 03609E	MILITARY AREA S OF AZ ZARQA AFLD, N & S OF ROAD, 15 NM S OF AL MAFRAQ. 15 FENCED GROUPS--APPROX 285 BARRACKS, 100 OTHER BLDGS, 175 TENTS, 25 TANKS/ SELF-PROPELLED GUNS, 200 TRUCKS, 175 VEHICLES. 40 ARTY PIECES. ROAD-SERVED. [REDACTED]	0426	
JORD	2931N 03500E	MILITARY GARRISON AT AL AQARAH. APPROX 15 PROB FIELD ARTY, APPROX 17 TRUCKS. [REDACTED]	0447	
JORD	2934N 03505E	PROB MILITARY CAMP PROB TENT CAMP 5 NM NE OF AL AQARAH. [REDACTED]	0447	
JORD	3146N 03516E	MILITARY AREA 2 NM E OF JERUSALEM. APPROX 35 TENTS, APPROX 30 VEHICLES, APPROX 20 PROB FIELD ARTY. [REDACTED]	0447	
JORD	3147N 03520E	MILITARY AREA APPROX 6 NM E OF JERUSALEM. TENT CAMP & RIFLE RANGE. 1 BLDG, 15 TENTS, 10 VEHICLES. [REDACTED]	0447	
JORD	3152N 03515E	MILITARY AREA MAIN CAMP 1 NM E OF JERUSALEM AFLD, WITH APPROX 40 BLDGS, 55 VEHICLES. TWO ADJACENT	0447	

~~TOP SECRET~~

COUNTRY	COORDINATE	INSTALLATION	B. E. NUMBER	
			WAC	TARGET
25X1D		TENT AREAS WITH APPROX 125 TENTS, APPROX 65 VEHICLES. [REDACTED]		
JORD	3157N 03556E	MILITARY CAMPS AT AMMAN CAMPS NW, N, & E OF CITY. AT LEAST 200 TRUCKS [REDACTED]	0447	25X1D
LERN	3344N 03526E	MILITARY VEHICLE PARK 1 NM W OF AD DAMUR. APPROX 250 VEHICLES. [REDACTED]	0426	
25X1D				
LERN	3357N 03535E	COASTAL DEFENSES 6 NM NE OF BAYRUT. 4-GUN POSITION, OCCUPIED. [REDACTED]	0426	
25X1D				
SAUD	2824N 03634E	PROB MILITARY CAMPS 3 CAMPS N, E, & SSE OF TABUK VILLAGE, WITH TOTAL OF AT LEAST 450 TENTS, 200 TRUCKS. [REDACTED]	0445	
25X1D				
SAUD	2917N 03458E	WADI MARNAK MILITARY AREA 14 NM S OF AL AQABAH, JORDAN. VARIOUS TENT CAMPS ALONG WADI MARNAK. [REDACTED]	0447	
25X1D				
SAUD	2428N 03935E	MILITARY GARRISON N EDGE OF AL MEDINAH. APPROX 150 TRUCKS IN MOTOR POOL. [REDACTED]	0545	25X1A
25X1D				
YEMN	1440N 04257E	AL HUDAYDAH ORDNANCE STORAGE NORTH [REDACTED] 16 PROB FIELD ARTY, 13 TRUCKS. [REDACTED]		
25X1D				
YEMN	1450N 04258E	AL HUDAYDAH ARMY DEPOT NORTHEAST [REDACTED] 26 PROB TANKS. [REDACTED]		
25X1D				

COUNTRY	COORDINATE	INSTALLATION	B. E. NUMBER	
			WAC	TARGET
		-PORTS AND HARBORS-		
		[REDACTED]		
JORD	2932N 03500E	AL AQABAH PORT FACILITIES 1 LST BERTHED AT PIER. 1 DD, 3 TANKERS, 15 FREIGHTERS, ANCHORED.		
		[REDACTED]		
LEBN	3355N 03520E	BAYRUT PORT FACILITIES		
		[REDACTED]		
YEMN	1319N 04314E	AL MUKHA PORT FACILITIES ON POINT 0.5 NM SW OF TOWN. 1 PIER APPROX 625 X 60 FT, PARALLEL TO SHORE, AFFORDS PARTIAL SHELTER FOR SMALL BOATS. 1 FISHING VESSEL BERTHED AT PIER.	0687	
		[REDACTED]		
		-STORAGE FACILITIES, GENERAL-		
		[REDACTED]		
JORD	3205N 03606E	AZ ZARQA POL STORAGE NE OF AZ ZARQA ON BOTH SIDES OF RR. 4 STORAGE TANKS, 4 POSS U/G TANKS, 15 REVETTED STORAGE UNITS PROB PACKAGED POL, APPROX 25 BLDGS.	0426	
		[REDACTED]		
JORD	2931N 03500E	AL AQABAH PETROLFUM STORAGE		
		[REDACTED]		
LEBN	3329N 03521E	SAYDA CRUDE OIL STORAGE TAPLINE 21 STORAGE TANKS. 1 TANKER AT MOORING BUOYS.		
		[REDACTED]		

TOP SECRET

COUNTRY	COORDINATE	INSTALLATION	B. E. NUMBER	
			WAC	TARGET
JORD	3158N 03558E	-TRANSPORTATION-		25X1A
		AMMAN RR STATION YARDS A SHOPS W OF AMMAN AFD. TERMINAL BLDG, 5 PROB SHOP BLDGS, 5 PROB TRANSIT STORAGE BLDGS, APPROX 7 TRACKS, TURNTABLE.		
		-URBAN AREAS-		25X9

25X1D



25X1D

JORD	2931N 03500E	AL AQABAH		25X1A
JORD	3157N 03556E	AMMAN	25X1D	
JORD	3146N 03514E	JERUSALEM		25X1D

TOP SECRET

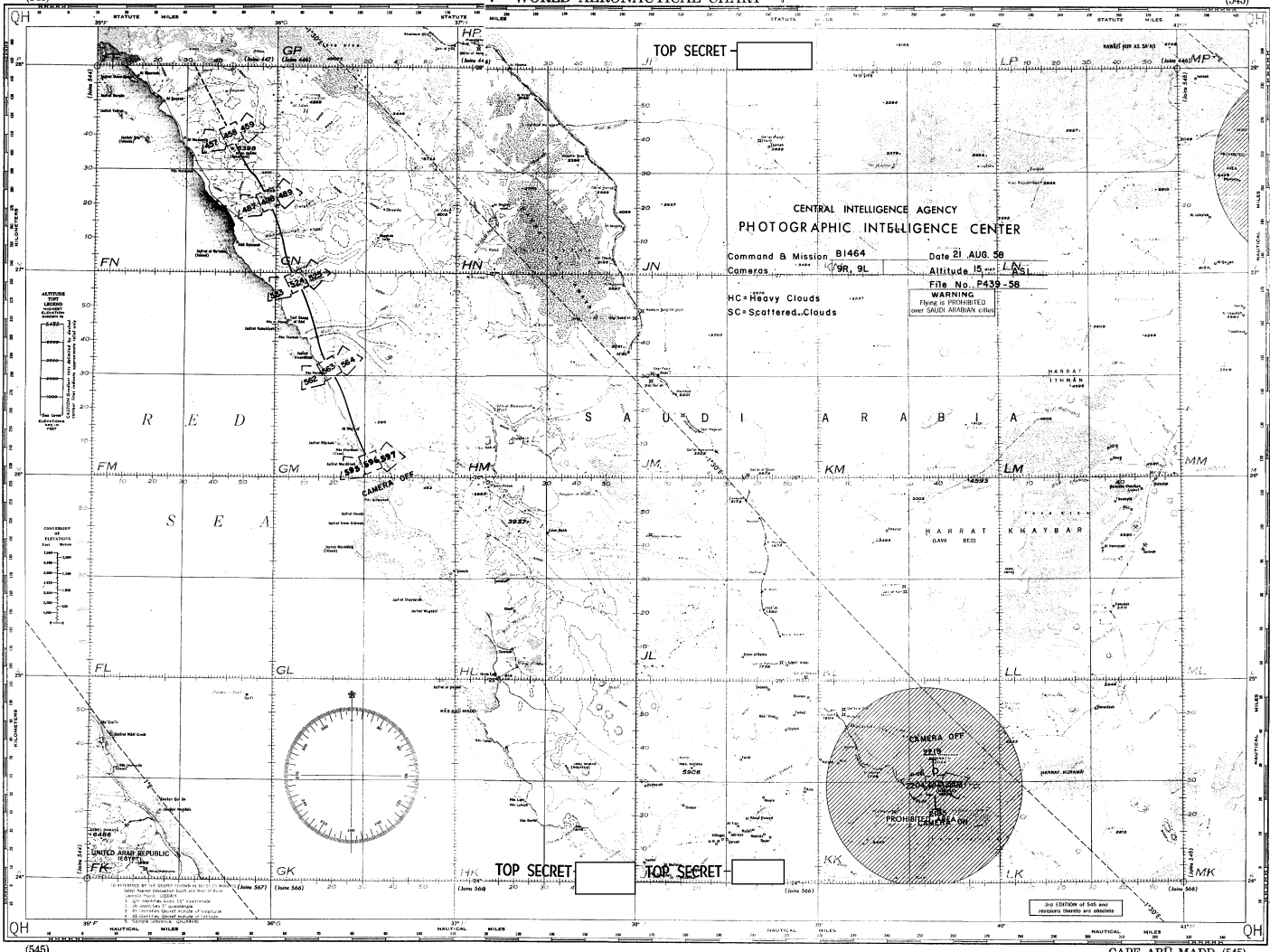
COUNTRY	COORDINATE	INSTALLATION	B. E. NUMBER	
			WAC	TARGET
JORD	3213N 03515E	NABULUS [redacted]		25X1A
JORD	3154N 03512E	RAM ALLAH [redacted]		
LERN	3353N 03530E	BAYRUT [redacted]		25X1D
LERN	3333N 03522E	SAYDA [redacted]		
SAUD	2428N 03935E	AL MADINAH [redacted]		
SAUD	2613N 03629E	AL WAJH [redacted]		
SAUD	2130N 03912E	JIDDAH [redacted]		
YEMN	1319N 04314E	AL MUKHA [redacted]	0687	25X1D
-MISCELLANEOUS-				
EGPT	2936N 03451E	FRONTIER POST RAS AN NAQB, 6 NM NW OF EILAT, ISRAEL. 2 SMALL GROUPS OF TENTS OR SMALL BLDGS. [redacted]	0447	

Next 2 Page(s) In Document Exempt

(545)

WORLD AERONAUTICAL CHART

(545)



TOP SECRET

CENTRAL INTELLIGENCE AGENCY
PHOTOGRAPHIC INTELLIGENCE CENTER

Command & Mission BI464 Date 21 AUG 58
 Cameras 9R, 9L Altitude 15,000 LANSI
 File No. P439-58
 HC=Heavy Clouds
 SC=Scattered Clouds

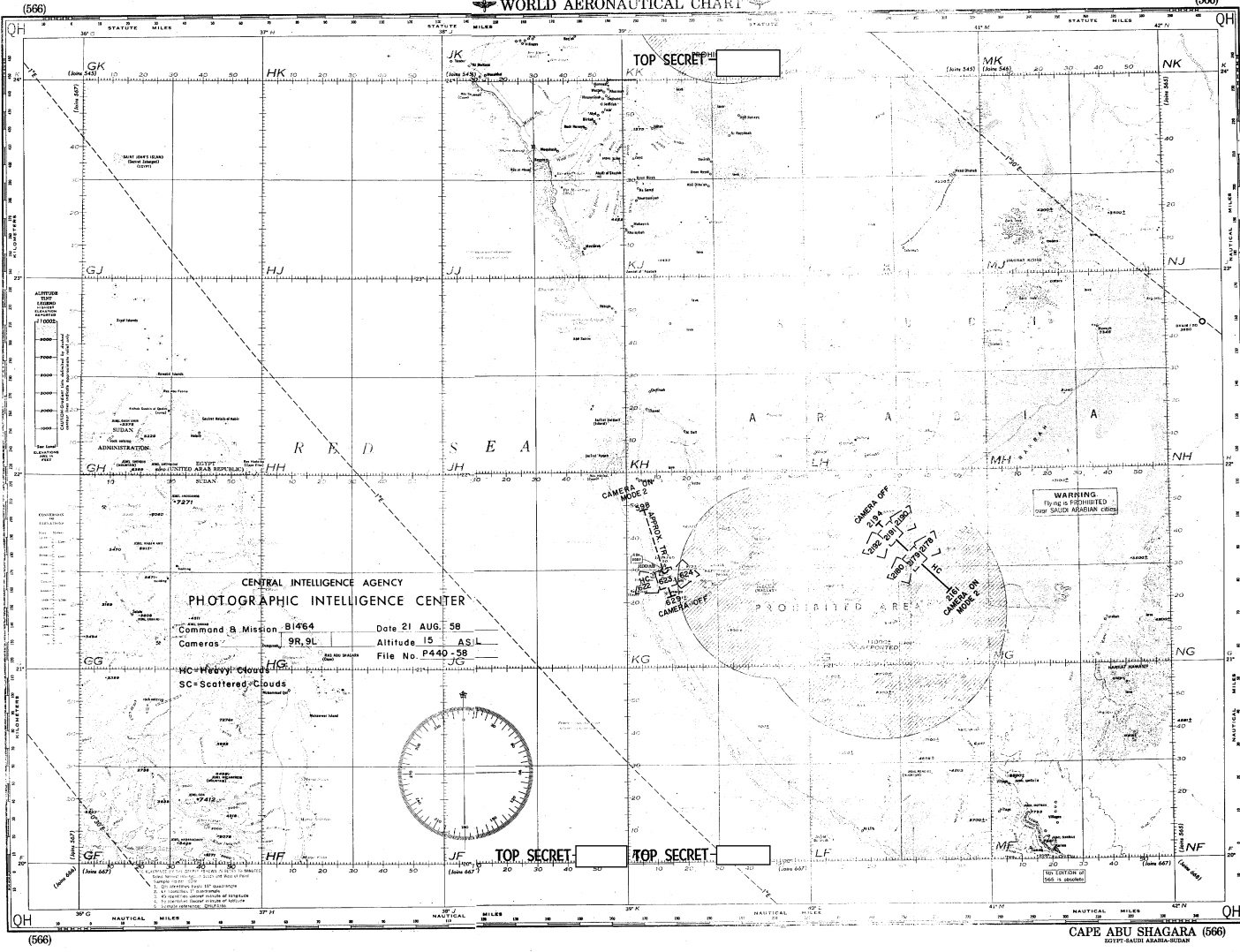
WARNING
Flying is PROHIBITED
over SAUDI ARABIAN cities

TOP SECRET

TOP SECRET

CAPE ABU MADD (545)
SAUDI ARABIA-UNITED ARAB REPUBLIC

WORLD AERONAUTICAL CHART



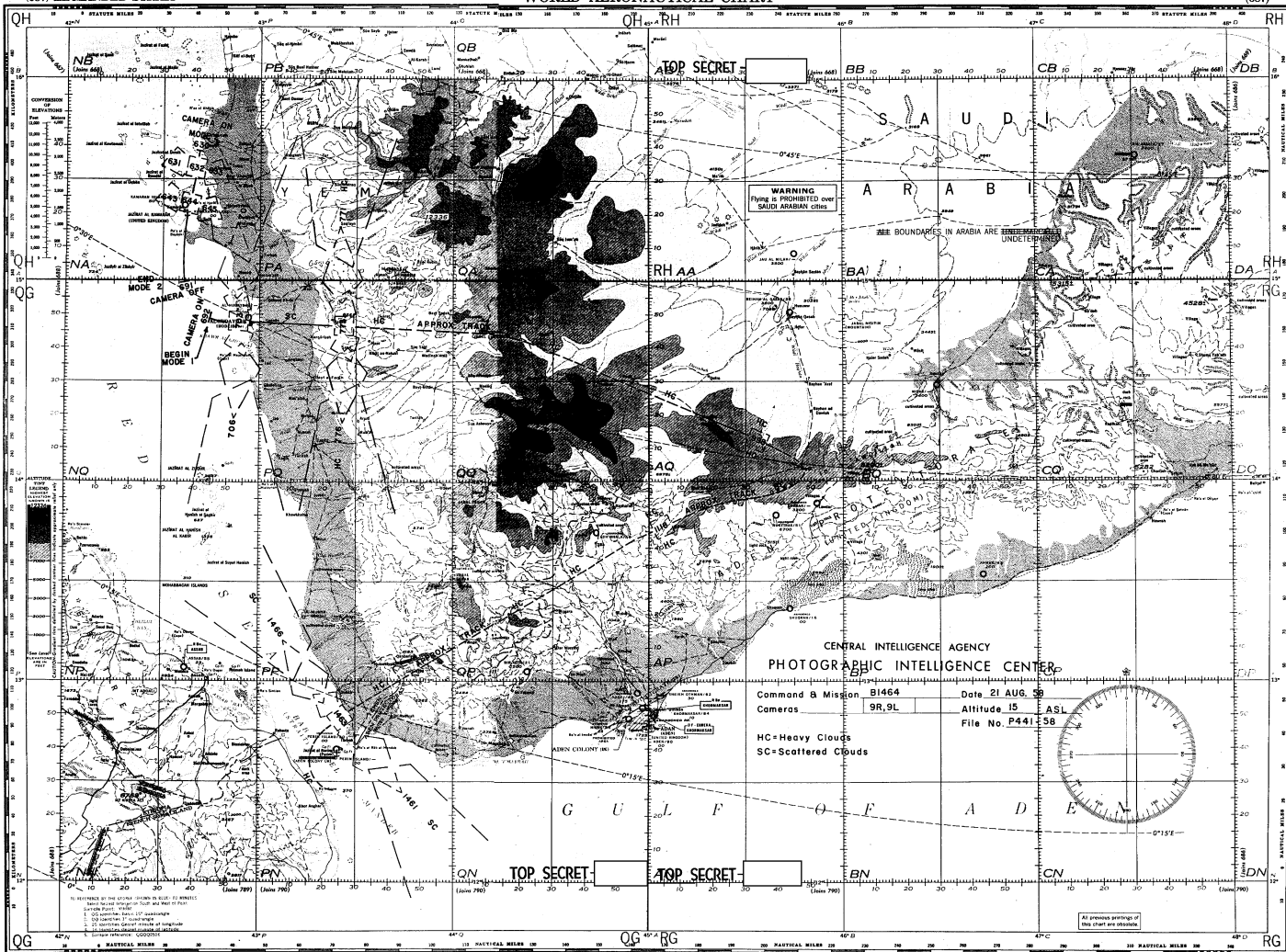
CENTRAL INTELLIGENCE AGENCY
 PHOTOGRAPHIC INTELLIGENCE CENTER
 Command & Mission B1464 Date 21 AUG. 58
 Cameras 9R, 9L Altitude 15 ASL
 File No P440-58
 HC=Heavy Clouds
 SC=Scattered Clouds

CAPE ABU SHAGARA (566)
 51177 SAGH ABARA-BUDAN

(687) EL-MANDEB STRAIT

WORLD AERONAUTICAL CHART

(687)



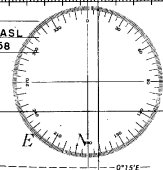
WARNING
Flying is PROHIBITED over
SAUDI ARABIAN coasts

SEE BOUNDARIES IN ARABIA ARE UNDETERMINED

CENTRAL INTELLIGENCE AGENCY
PHOTOGRAPHIC INTELLIGENCE CENTER

Command & Mission B1464 Date 21 AUG 59
Comoros 9R,9L Altitude 15 EASL
File No. P441-56

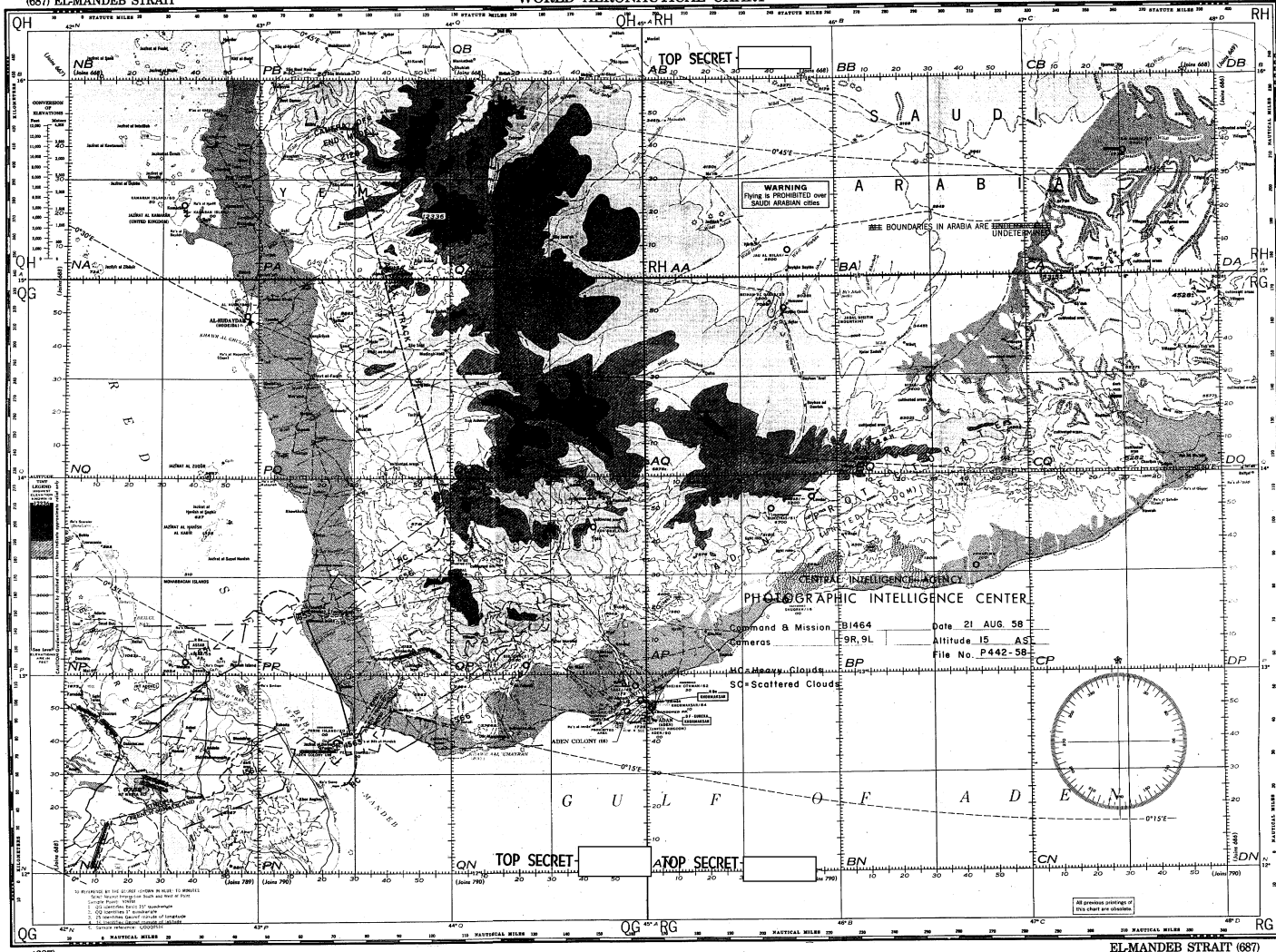
HC - Heavy Clouds
SC - Scattered Clouds



(687) EL-MANDEB STRAIT

WORLD AERONAUTICAL CHART

(687)



25X1

25X1

TOP SECRET

25X1

TOP SECRET