

No. Pages : 44

TOP SECRET

COPY NO.: 50

Mission Coverage Summary

25X1

MISSION B 1469
3 SEPTEMBER 1958

VITAL RECORDS COPY



PIC/MCS-11/60

OCTOBER 1960

Declass Review by NIMA/DOD

[Redacted]

25X1

PUBLISHED AND DISSEMINATED BY
CENTRAL INTELLIGENCE AGENCY
PHOTOGRAPHIC INTELLIGENCE CENTER

25X1

[Redacted]

TOP SECRET

WARNING

This material contains information affecting the National Defense of the United States within the meaning of the espionage laws, Title 18, USC, Secs. 793 and 794, the transmission or revelation of which in any manner to an unauthorized person is prohibited by law.

TOP SECRET

25X1

PIC/MCS-11/60
October 1960

MISSION COVERAGE SUMMARY

Mission B 1469
3 September 1958

25X9

Quality

Quality of target images for photo interpretation is generally good or fair. There were scattered clouds in a few areas, also ground haze. A number of targets appeared only in the far oblique position.

Map References

USAF World Aeronautical Charts, 1:1,000,000
426 Cyprus
447 Suez Canal
448 Libyan Plateau
544 Strait of Jubal

Categories

Information is listed by categories, as shown in the Table of Contents. Arrangement within categories is as follows: Airfields and Urban Areas -- alphabetically by (1) country and (2) city or installation; all other categories -- by (1) country, (2) WAC number, and (3) degree square. A geographic index follows the text.

Coordinates

Reference to each item by a single pair of coordinates is a matter of convenience in data recall. The coordinates used are those of the southwest corner of the one-minute square in which the item occurs. In referring to certain targets, such as roads, the coordinates of the approximate midpoint are listed in the heading and additional coordinates may be cited in the description.

TOP SECRET

25X1

TOP SECRET [redacted]

25X1

PIC/MCS-11/60
October 1960

TABLE OF CONTENTS

	<u>Page No</u>
Airfields	1
Electronics and Telecommunications	11
Industry	14
Military Installations	16
Ports and Harbors	27
Storage Facilities, General	29
Transportation	31
Urban Areas	32
Miscellaneous	35
Geographic Index	36
Plots	

TOP SECRET [redacted]

25X1

TOP SECRET

COUNTRY	COORDINATE	INSTALLATION	B. E. NUMBER	
			WAC	TARGET
		-AIRFIELDS-		25X1A
EGPT	3034N 03206E	ABU SUWEIR AFLD ACFT--2 BEAGLES, 22 FAGOT. [REDACTED]		[REDACTED]
		25X1D		
EGPT	3104N 03349E	AL ARISH AFLD NEW N-S RUNWAY, PROB ASPHALT, 8,000 X 150 FT. NO ACFT [REDACTED]		
25X1D				
EGPT	3111N 02957E	ALEXANDRIA AFLD ONE NM SE OF ALEXANDRIA. NO ACFT. [REDACTED]		
25X1D				
EGPT	3111N 02958E	ALEXANDRIA SS ONE NM SE OF ALEXANDRIA. NO ACFT OR ACTIVITY. [REDACTED]		
25X1D				
EGPT	2710N 03105E	ASYUT AFLD NO ACFT OR ACTIVITY. [REDACTED]		
25X1D				
EGPT	2813N 03338E	AT TUR AFLD NO ACFT OR ACTIVITY. [REDACTED]		
25X1D				
EGPT	3044N 03216E	BALLAH AFLD PROB ABANDONED. HANGARS, MAINT BLDGS REMOVED. [REDACTED]		
25X1D				
EGPT	3024N 03136E	BILBEIS AFLD ACFT--41 T-6 TYPE. [REDACTED]		
25X1D				
EGPT	3025N 03139E	BILBEIS 2 AFLD ACFT--3 T-6 TYPE [REDACTED]		
25X1D				

TOP SECRET

TOP SECRET

25X1

COUNTRY	COORDINATE	INSTALLATION	B. E. NUMBER	
			WAC	TARGET
EGPT	3027N 03347E	BIR AL HASANAH (HASNE) LANDING GROUND AT JUNCTION POINT ON AL ARISH/NAKHL ROAD. NO ACFT OR ACTIVITY.	0447	
25X1D		[REDACTED]		25X1
EGPT	3042N 03338E	BIR HAMMAH AFLD ABANDONED. PAVING DESTROYED.		
25X1D		[REDACTED]		
EGPT	3054N 02934E	BUR. AL ARAB LANDING AREAS 2 U/I LANDING AREAS APPROX 1 NM E OF TOWN. PROB COMPACTED EARTH SURFACE. PROB ABANDONED.		
25X1D		[REDACTED]		
EGPT	3006N 03121E	CAIRO/ALMAZA AFLD ACFT--1 BEAGLE, 11 FAGOT, 2 PROB FAGOT, 18 CRATE, 1 PROB METEOR, 5 C-47, 2 C-45, 17 U/I.		
25X1D		[REDACTED]		25X1D
EGPT	3005N 03111E	CAIRO/IMBABA AFLD ACFT--3 U/I SINGLE ENGINE.		
25X1D		[REDACTED]		
EGPT	3008N 03124E	CAIRO/INTERNATIONAL AFLD ACFT--1 SUPER CONSTELLATION, 1 C-54, 2 VIS- COUNT, 1 CONSTELLATION, 2 C-46, 10 C-47, 1 VALETTA, 36 PROB C-47 DERELICTS, 2 POSS HASTINGS DERELICTS, 1 U/I 2-ENGINE TRANSPORT.		
25X1D		[REDACTED]		25X1D
EGPT	3007N 03056E	CAIRO/WEST AFLD IN SUPPORT AREA--8 POSS TANKS, 6 POSS ARTY PIECES, NUMEROUS TENTS AND VEHICLES. ACFT--21 BEAGLE, 1 BEAGLE IN FLIGHT.		
25X1D		[REDACTED]		
EGPT	3108N 02948E	DEKHEILA AFLD ACFT--11 T-6, 3 CRATE.		
25X1D		[REDACTED]		
EGPT	3025N 03220E	DEVERSOIR AFLD NO ACFT.		
25X1D		[REDACTED]		

TOP SECRET

25X1

TOP SECRET

COUNTRY	COORDINATE	INSTALLATION	B. E. NUMBER	
			WAC	TARGET
EGPT	3038N 03215E	EL FIR DAN AFLD AFLD PROB ABANDONED. BLDGS PROB USED. NO ACFT OR ACTIVITY. [REDACTED]	0447	25X1D
EGPT	3056N 03358E	EL GERA AI LANDING GROUND ABANDONED, UNSERVICEABLE. [REDACTED]	0447	25X1A
EGPT	2806N 03044E	EL MINYA AFLD NO ACFT OR ACTIVITY. [REDACTED]		
EGPT	3017N 03223E	FANARA SS 2.5 NM NW OF KASFAREET A/F. NO ACFT. [REDACTED]		
EGPT	3019N 03216E	FAYID AFLD ACFT--4 PROB VAMPIRE DERELICTS. [REDACTED]		25X1D
EGPT	3128N 03430E	GAZA AFLD NO ACFT. [REDACTED]		
EGPT	3027N 03309E	GEBEL GEDEIRA AFLD INACTIVE. ABANDONED. [REDACTED]		25X1D
EGPT	3010N 03046E	GEBEL HAMZI AFLD PROB ABANDONED. NO ACFT OR ACTIVITY. [REDACTED]		
EGPT	3045N 03347E	GEBEL LIBNI AFLD 24 NM S OF AL ARISH. E/W RUNWAY APPROX 8,000 X 150 FT, PROB U/C, PROB ASPHALT. TAXIWAY AND ROAD COMPLETED. NO ACFT. [REDACTED]	0447	

TOP SECRET

TOP SECRET

25X1

COUNTRY	COORDINATE	INSTALLATION	B. E. NUMBER	
			WAC	25X1A
EGPT	2950N 03119E	HELWAN AFLD NO ACFT OR ACTIVITY.		
25X1D		[REDACTED]		
EGPT	2713N 03350E	HURGHADA NEW AFLD SW OF PORT. 1 NNW/SSE ASPHALT RUNWAY APPROX 8,200 BY 120 FT WITH PARALLEL TAXIWAY AND 6 HARDSTANDS. NO ACFT OR ACTIVITY.		
25X1D		[REDACTED]		
EGPT	2712N 03350E	HURGHADA 1 AFLD NO ACFT OR ACTIVITY.		
25X1D		[REDACTED]		
EGPT	2713N 03350E	HURGHADA 2 AFLD NO ACFT OR ACTIVITY.		
25X1D		[REDACTED]		
EGPT	3117N 03016E	IDKU LANDING GROUND 2 NM WSW OF IDKU. ABANDONED, RUNWAYS PROB SERVICEABLE.		
25X1D		[REDACTED]		
EGPT	3020N 03129E	INCHAS AFLD ACFT--18 BEAGLE, 15 FAGOT, 3 FRESCO.		
		[REDACTED]		25X1D
EGPT	3036N 03215E	ISMALIYA AFLD NO ACFT.		
		[REDACTED]		25X1D
EGPT	3015N 03229E	KABRIT AFLD ACFT--15 FAGOT, 14 FRESCO, 1 U/I SINGLE- ENGINE		
		[REDACTED]		25X1D
EGPT	3015N 03225E	KASFAREET AFLD NO ACFT.		
25X1D		[REDACTED]		

TOP SECRET

25X1

COUNTRY	COORDINATE	INSTALLATION	B. E. NUMBER	
			WAC	TARGET
EGPT	3102N 03308E	MISFAQ LANDING GROUND ABANDONED, UNSERVICEABLE.	0447	
25X1D		[REDACTED]		
EGPT	2953N 03345E	NAKHL LANDING STRIP SE OF NAKHL ON KUNTILLA ROAD. NATURAL SURFACE STRIP WITH BORDER MARKS AND NO 228 ON GROUND. NO ACFT OR ACTIVITY.	0447	
25X1D		[REDACTED]		25X1A
EGPT	3117N 03214E	PORT SAID/GAMIL AFLD NO ACFT.		[REDACTED]
25X1D		[REDACTED]		
EGPT	2853N 03311E	RAS ABU RUDAYS AFLD SERVING OILFIELD, ONE ROLLED OIL-SURFACED RUNWAY APPROX 5,500 X 140 FT.		[REDACTED]
25X1D		[REDACTED]		
EGPT	2818N 03307E	RAS GHARIB AFLD 23 TENTS, NO ACFT.		[REDACTED]
25X1D		[REDACTED]		
EGPT	3101N 03239E	RUMANI LANDING GROUND ABANDONED, UNSERVICEABLE.		[REDACTED]
25X1D		[REDACTED]		
EGPT	3003N 03232E	SHALLUFA AFLD 7 POSS TANKS, APPROX 75 TRUCKS.		[REDACTED]
		[REDACTED]		25X1D
EGPT	3011N 03232E	SHANDAR AFLD UNSERVICEABLE, ABANDONED, PROB USED AS MILITARY TRAINING AREA.		[REDACTED]
		[REDACTED]		25X1D
EGPT	2936N 03241E	SUDR AFLD 6 TENTS, NO ACFT OR ACTIVITY.		[REDACTED]
25X1D		[REDACTED]		

TOP SECRET


25X1

COUNTRY	COORDINATE	INSTALLATION	B. E. NUMBER	
			WAC	TARGET
EGPT	2858N 03312E	WADI AL BAYDA LANDING STRIP NW/SE RUNWAY. SURFACE ROLLED OR BLADED. APPROX 4,000 FT LONG. PROP NOT USED. NO ACFT. [REDACTED]	0447	
EGPT	3006N 03231E	UNIDENTIFIED LANDING GROUND 3.5 NM N OF SHALLUFA AFLD. ONE NATURAL SUR- FACE RUNWAY APPROX 5,500 X 250 FT. NO ACFT. [REDACTED]	0447	

25X1D

25X1D

25X9



TOP SECRET

25X1

Next 1 Page(s) In Document Exempt

TOP SECRET

COUNTRY	COORDINATE	INSTALLATION	B. E. NUMBER	
			WAC	TARGET
				25X9
[REDACTED]				
JORD	2932N 03459E	AL AQABAH AFLD ACFT--1 U/I TWIN ENGINE TRANSPORT.		25X1A
JORD	3158N 03559E	AMMAN AFLD 2 NM NE OF AMMAN. ASPHALT & CONCRETE RUNWAY ENE/WSW 8,000 X 150 FT, PARALLEL TAXIWAY, PARKING APRON, 7 Y-SHAPED HARDSTANDS. 16 HANGARS, LARGE TERMINAL BLDG, 6 VERTICAL POL TANKS, 6 HORIZONTAL POL TANKS, 7 LARGE REVETTED STORAGE BAYS PROB PACKAGED POL. APPROX 120 BARRACKS-TYPE, APPROX 180 OTHER BLDGS. ACFT--6 HAWKER HUNTER, 7 DEHAVILAND DOVES, 7 VAMPIRES, 5 PROB AUSTER TYPE.		
JORD	3206N 03609E	AZ ZARQA AFLD 4 NM NE OF AZ ZARQA, 1 NM N OF AMMAN-MAFRAQ ROAD. E/W RUNWAY 4,500 FT CONCRETE. 7 BLDGS. ACFT--NONE	0426	

TOP SECRET

TOP SECRET

25X

COUNTRY	COORDINATE	INSTALLATION	B. E. NUMBER	
			WAC	TAC
JORD	3152N 03528E	JERICHO AFLD APPEARS ABANDONED, NO ACTIVITY. [REDACTED]		
JORD	3153N 03538E	LANDING AREA 1 NM S OF AMMAN-JERICHO ROAD NEAR SHUNAT NIMRIN, 9 NM E OF JERICHO. NATURAL-SURFACE RUNWAY ENE/WSW 2,500 X 75 FT. PROB SERVICEABLE. NO ACTIVITY. ACFT--NONE [REDACTED]		
LEBN	3349N 03529E	BEIRUT INTERNATIONAL AFLD QUALITY PRECLUDES INTERPRETATION. [REDACTED]		
LEBN	3343N 03553E	ESTABEL AFLD ABANDONED, IN AGRICULTURAL USE. [REDACTED]		
LEBN	3435N 03600E	KLEIAT AFLD NO ACFT. [REDACTED]		
LEBN	3318N 03534E	METULLA AFLD ABANDONED BUT SERVICEABLE. [REDACTED] 25X1D		
LEBN	3352N 03600E	RIYAQ AFLD JUST NW OF RIYAQ, 24 NM E OF BAYRUT. NE/SW RUNWAY 5,800 X 180 FT, PERIMETER & LOOP TAXIWAYS, ASPHALT. ACFT--4 T-6 TYPE [REDACTED]		
SYRA	3329N 03614E	DAMASCUS AFLD 2 NM SW OF MEZZE, 3.5 NM SW OF DIMASHQ. ENE/WSW RUNWAY 8,360 X 200 FT ASPHALT & CON- CRETE, ESE/WNW RUNWAY 3,280 X 165 FT ASPHALT CLOSED TO ACFT. ASPHALT PARKING APRON, 2 TAXIWAYS, 5 REVETMENTS. BRICK & METAL HANGAR, METAL HANGAR, 2 DOUBLE-BAY METAL HANGARS, 3 LARGE SHOP BLDGS, 20 BARRACKS, 15 SUPPORT/ SUPPLY BLDGS. RADAR INSTALLATION. PERIMETER AA POSITIONS. CAPABLE OF SUPPORTING C-54 TYPE & JET FIGHTER TYPE ACFT. ACFT--12 FRESCO, 3 FAGOT, 1 METEOR, 2 DC-6,		

TOP SECRET

25X

~~TOP SECRET~~

COUNTRY	COORDINATE	INSTALLATION	B. E. NUMBER	
			WAC	TARGET
		1 DC-4, 1 VISCOUNT, 8 CRATE, 3 C-47, 1 HOUND, 36 PROB T-6 [REDACTED]		25X1D
SYRA	3238N 03606E	DERAA AFLD NO ACFT OR ACTIVITY. [REDACTED]	0426	
SYRA	3336N 03643E	DUMAYR AFLD ACFT--13 FRESCO, IT-6 TYPE. [REDACTED]		25X1A
SYRA	3524N 03557E	HMEIMNE AFLD 12 NM SE OF AL LADHIQIYAH (LATAKIA). ASPHALT RUNWAY E/W 4,500 X 150 FT, LOOP TAXIWAY WITH 14 HARDSTANDS. PAVEMENT PROB DETERIORATING. PROB CAPABLE OF LIGHT ACFT USE. ACFT--NONE [REDACTED]		
SYRA	3334N 03609E	SAHL ES SAHRA AFLD 7 NM NW OF DIMASHQ. 2 RUNWAYS, 1 WNW/ESE APPROX 5,500 X 150 FT ASPHALT, 1 NE/SW APPROX 2,200 X 150 FT NATURAL SURFACE. ACFT--NONE [REDACTED]		
SYRA	3341N 03710E	SAYQAL AFLD NE/SW SOD RUNWAY 8,300 FT X 165 FT. NO ACTIVITY NO ACFT. [REDACTED]		
EGPT	2958N 03116E	COMMO STATION -ELECTRONICS & TELECOMMUNICATIONS- AT AL MAADI 3 NM S OF CAIRO. [REDACTED]	0447	25X1D
EGPT	3002N 03115E	COMMO STATION ON CLIFF JUST E OF CAIRO. 6 LATTICE TOWERS [REDACTED]	0447	25X1D
EGPT	3004N 03101E	COMMO STATION LARGE SITE 6.5 NM SE OF CAIRO/WEST AFLD. APPROX 80 POLES. LARGE ADMIN BLDG, 14 BKS-	0447	

~~TOP SECRET~~

TOP SECRET

25X1

COUNTRY	COORDINATE	INSTALLATION	B. E. NUMBER	
			WAC	TARGET
25X1D		TYPE BLDGS, EXTENSIVE OPEN STORAGE. [REDACTED]		
EGPT	3009N 03124E	PROB RADAR SITE JUST N OF CAIRO/INTERNATIONAL AFLD. [REDACTED]	0447	25X1D
EGPT	3010N 03129E	COMMO STATION 6 NM NE OF CAIRO/INTERNATIONAL AFLD. [REDACTED]	0447	
25X1D				
EGPT	3016N 03123E	COMMO STATION 10 NM N OF CAIRO/INTERNATIONAL AFLD, ESE OF ABU ZABAL. 3 LATTICE TOWERS, NUMEROUS POLES. [REDACTED]	0447	25X1D
EGPT	3017N 03123E	COMMO STATION 10 NM N OF CAIRO/INTERNATIONAL AFLD, NE OF ABU ZABAL. 27 LATTICE TOWERS, LARGE BLDG. [REDACTED]	0447	25X1D
EGPT	3019N 03218E	COMMO STATION JUST E OF FAYID AFLD. 4 LATTICE TOWERS. [REDACTED]	0447	
25X1D				
EGPT	3026N 03215E	PROB ELECTRONICS SITE 4 NM W OF DEVERSOIR AFLD. 3 U/I OBJECTS IN REVENMENTS, 12 BLDGS. [REDACTED]	0447	25X1D
EGPT	3036N 03217E	COMMO STATION APPROX ONE NM NE OF CENTER OF ISMAILIYA. APPROX 36 POLES. [REDACTED]	0447	25X1D
EGPT	3037N 03215E	COMMO STATION S OF EL FIR DAN AFLD, N OF ISMAILIYA AFLD. 3 ANTENNAS. [REDACTED]	0447	
25X1D				
EGPT	3125N 03022E	PROB RADAR SITE NEAR ROSETTA, 2 PARABOLIC ANTENNAS. [REDACTED]	0447	
25X1D				

TOP SECRET

25X1

TOP SECRET

COUNTRY	COORDINATE	INSTALLATION	B. E. NUMBER	
			WAC	TARGET
EGPT	3129N 03021E	COMMO STATION APPROX 5 NM NNW OF ROSETTA. 1 LATTICE TOWER. [REDACTED]	0447	
EGPT	3117N 03212E	RADAR SITE 1.5 NM W OF PORT SAID AFLD. 3 PARABOLIC ANTENNAS. [REDACTED]	0447	
EGPT	3045N 02920E	RADAR SW OF AL HAMMAM. 1 TOWER WITH PROB RADAR. [REDACTED]	0448	
EGPT	3103N 02943E	PROB RADAR STATION ON SECONDARY ROAD APPROX 6 NM SW OF ED DEKHEILA. APPROX 11 BLDGS AND PROB RADAR APPROX 0.5 NM SE OF MAIN AREA. APPEARS ACTIVE [REDACTED]	0448	
[REDACTED]				
SYRA	3322N 03632E	POSS COMMO SITE 16 NM SE OF DIMASHQ. 0.5 NM W OF AL HIJANAH. GROUP OF VEHICLES/TENTS IN FENCED AREA. [REDACTED]	0426	
SYRA	3326N 03618E	COMMO SITE 5 NM S OF DIMASHQ. APPROX 1 NM E OF RR. 2 BLDGS, TRENCH-CONNECTED. 12 MASTS. [REDACTED]	0426	
SYRA	3326N 03623E	RADAR SITE 6.5 NM SE OF DAMASCUS. [REDACTED]	0426	
SYRA	3330N 03607E	COMMO STATION 0.5 NM SW OF SABBOURA. 9 NM W OF DIMASHQ. TALL LATTICE TOWER. 4 CONTROL BLDGS. [REDACTED]	0426	

TOP SECRET

TOP SECRET

25X1

COUNTRY	COORDINATE	INSTALLATION	B. E. NUMBER	
			WAC	TARGET
		-INDUSTRY-		
EGPT	2822N 03304E	RAS GHARIB OIL & GAS FIELD NW OF RAS GHARIB ON W COAST OF SUEZ GULF. 32 TANKS. 2 TANKS U/C.	0447	
25X1D		[REDACTED]		
EGPT	2828N 03315E	MANGANESE ORE CONCENTRATOR ORE PROCESSING PLANT SERVED BY CABLEWAY FROM MINES IN INTERIOR. (MINES NOT COVERED BY THIS MISSION). NARROW GAUGE RR TERMINAL, WYE, LINE TO COAST AND ABU ZANIMAH; 6-CAR ORE TRAIN.	0447	
25X1D		[REDACTED]		
EGPT	2840N 03314E	OILFIELD E COAST OF GULF OF SUEZ FROM 2835N TO 2845N. SMALL PIERS NEAR N AND S ENDS OF AREA. NEAR N END A 7-TANK COLLECTING STATION.	0447	
25X1D		[REDACTED]		
EGPT	2947N 03116E	EL TABBIN STEEL PLANT 4 NM S OF HELWAN. PLANT U/C.	0447	
25X1D		[REDACTED]		
EGPT	2955N 03118E	CEMENT PLANT 1 NM NNW OF AL MASARAH.	0447	
25X1D		[REDACTED]		
EGPT	2934N 03246E	RAS SUDR OILFIELD PRODUCING FIELD WITH DEVELOPMENT CONTINUING.	0447	
25X1D		[REDACTED]		
EGPT	2957N 03230E	POL REFINERIES AND STORAGE SUEZ REFINERIES AND STORAGE AREAS. APPROX 225 STORAGE TANKS.		
		[REDACTED]		
EGPT	3005N 03124E	POSS EXPLOSIVES LOADING PLANT 1.5 NM ESE OF CAIRO/ALMAZA AFLD.	0447	
25X1D		[REDACTED]		

TOP SECRET

25X1

TOP SECRET

DP78T04751

COUNTRY	COORDINATE	INSTALLATION	B. E. NUMBER	
			WAC	WAGE
EGPT	3006N 03116E	CAIRO AMMUNITION P SHUBRA NO 27 [REDACTED]	25X1D	[REDACTED]
EGPT	3008N 03126E	CAIRO MUNITIONS PLANT HUCKSTEP [REDACTED]	25X1D	[REDACTED]
EGPT	3014N 03121E	ABU ZABAL EXPLOSIVES PLANT 6 NM N OF CAIRO/INTERNATIONAL AFLD [REDACTED]	[REDACTED]	25X1D
EGPT	3016N 03124E	EXPLOSIVES PLANT 3 NM ENE OF ABU ZABAL. [REDACTED]	0447	[REDACTED]
EGPT	3017N 03111E	EXPLOSIVES PLANT 1 NM W OF QAHA. [REDACTED]	0447	[REDACTED]
EGPT	2713N 03350E	OIL FIELDS AND STORAGE OIL FIELD, 4 STORAGE TANKS, PIER, S OF HURGHADA 2 AFLD. OIL FIELD, 3 STORAGE TANKS, APPROX 30 STORAGE-TYPE BLDGS 3 NM NW OF AFLD. [REDACTED]	0544	25X9



TOP SECRET

CIA-RDP78T04751

TOP SECRET

25X1

COUNTRY	COORDINATE	INSTALLATION	B. E. NUMBER	
			WAC	TARGET

25X9

LEBN	3329N 03521E	SAYDA PETROLEUM REFINERY MEDRECO 40 STORAGE TANKS.	25X1A
			25X1D
EGPT	2952N 03119E	PROB MILITARY STORAGE 2.6 NM NW OF HELWAN. 20 DOUBLE QUONSET-TYPE BLDGS; ONE LARGE QUONSET-TYPE BLDG; 14 SMALL STORAGE-TYPE BLDGS PARTIALLY	0447

TOP SECRET

25X1

TOP SECRET

COUNTRY	COORDINATE	INSTALLATION	S. E. NUMBER	
			WAC	TARGET
25X1D 25X1B		REVETTED, 25 SMALL REVETTED BUNKERS, LARGE OPEN STORAGE. FENCE AND GUARD TOWERS. [REDACTED]		
[REDACTED]				
EGPT	2956N 03110E	MILITARY CAMP 4.5 NM NW OF ABU SIR. NUMEROUS TENTS. [REDACTED]	0447	
25X1D				
EGPT	2958N 03106E	STORAGE AND CAMP AREAS 8 AREAS IN TWO GROUPS 8 NM WSW OF CAIRO. [REDACTED]	0447	
25X1D				
EGPT	2958N 03118E	MILITARY GARRISON AT AL MAADI. APPROX 800 TENTS. [REDACTED]	0447	
25X1D				
EGPT	2959N 03107E	MILITARY TENT AREA 1,500 FEET NW OF PYRAMIDS, WSW OF AL JIZAH. NUMEROUS TENTS & VEHICLES. [REDACTED]	0447	
25X1D				
EGPT	2959N 03115E	GUN POSITION ON BLUFF S OF CAIRO. 4-GUN AA SITE, OCCUPIED. [REDACTED]	0447	
25X1D				
EGPT	2952N 03228E	MILITARY INSTALLATION S OF SUEZ PORT FACILITIES ADABIYA, 2 NM SE OF AL ATAQAH. [REDACTED]	0447	
25X1D				25X1A
EGPT	2952N 03230E	RAS AL ADABIYAH AA BATTERY 7 NM SSW OF SUEZ. [REDACTED]		
25X1D				
EGPT	2953N 03237E	MILITARY GARRISON ON E SHORE OF GULF OF SUEZ, 6 NM SE OF SUEZ. [REDACTED]	0447	
25X1D				

TOP SECRET

TOP SECRET

25X

COUNTRY	COORDINATE	INSTALLATION	B. E. NUMBER	
			WAC	TARGET
EGPT	2954N 03227E	MILITARY GARRISON ADJOINING SUEZ PORT FACILITIES AL ATAQAH. [REDACTED]	0447	
25X1D				
EGPT	2954N 03232E	C D GUN POSITION ON ISLAND AT ENTRANCE TO SUEZ CANAL. ONE 4-GUN COASTAL DEFENSE POSITION, OCCUPIED. [REDACTED]	0447	
25X1D				
EGPT	2956N 03229E	GUN POSITIONS 1 NM E OF SUEZ. TWO 4-GUN AA POSITIONS, ONE OCCUPIED. [REDACTED]	0447	
25X1D				
EGPT	2954N 03344E	NAKHL MILITARY GARRISON SEVERAL BLDGS PROB IN USE. NO CONSTRUCTION OR ACTIVITY. A FEW U/I OBJECTS STILL IN REVET- MENTS OF DEPOT AREA. [REDACTED]	0447	
25X1D				
EGPT	3000N 03116E	MILITARY TENT CAMP 2 NM NW OF AL MAADI MILITARY CAMP. APPROX 160 TENTS. [REDACTED]	0447	
25X1D				
EGPT	3001N 03116E	DEFENSE POSITION ONE 4-GUN AA POSITION, OCCUPIED, NEAR FORT OVERLOOKING CAIRO. [REDACTED]	0447	25X1D 25X1A
EGPT	3004N 03118E	CAIRO ARMY BARRACKS NE APPROX 1,000 TENTS, APPROX 1,800 VEHICLES. [REDACTED]		
25X1D				
EGPT	3004N 03121E	MILITARY GARRISON ADJACENT TO CAIRO/ALMAZA AFLD. APPROX 600 TENTS, NUMEROUS VEHICLES. [REDACTED]		
EGPT	3009N 03127E	CAIRO ARMY BARRACKS CAMP HUCKSTEP [REDACTED]		
25X1D				

TOP SECRET

25X

TOP SECRET

25X1

COUNTRY	COORDINATE	INSTALLATION	B. E. NUMBER	
			WAC	TARGET
				25X1A
EGPT	3000N 03231E	SUEZ ARMY GARRISON NW		
25X1D				
EGPT	3002N 03235E	MILITARY GARRISON 1 NM E OF AL KUBRA FERRY.	0447	
25X1D				
EGPT	3008N 03228E	BOMBING RANGE 3 NM NW OF SHALLUFA AFLD. LARGE CROSS, 11 PLANE SILHOUETTES	0447	
25X1D				
EGPT	3017N 03220E	MILITARY RESERVATION LARGE RESERVATION SE OF FAYID AFLD. NUMEROUS BLDGS, OPEN STORAGE, APPROX 6 RIFLE RANGES.	0447	25X1D 25X1A
EGPT	3026N 03218E	ISMAILIYA AMMO DEPOT ABU SULTAN PUG 2 NM WNW OF DEVERSOIR AFLD		25X1D
EGPT	3034N 03217E	AMMO STORAGE ON SW SHORE OF LAKE TIMSAH 2 NM SE OF ISMAILIYA. APPROX 75 ROAD-SERVED STORAGE-TYPE BLDGS. NUMEROUS SMALL MAINTENANCE-TYPE BLDGS	0447	25X1D
EGPT	3035N 03229E	MILITARY GARRISON 11 NM E OF ISMAILIYA. TENT CAMP.	0447	
25X1D				
EGPT	3038N 03218E	AMMO STORAGE APPROX 4 NM NE OF ISMAILIYA AFLD.	0447	25X1D
EGPT	3052N 03219E	MILITARY GARRISON AT AL QANTARAH, JUNCTION OF COAST ROAD AND RR WITH ROUTES ALONG SUEZ CANAL.	0447	
25X1D				

TOP SECRET

25X1

TOP SECRET

25X

COUNTRY	COORDINATE	INSTALLATION	B. E. NUMBER	
			WAC	TARGET
EGPT	3040N 03422E	AL QUSAYMAH (QUEISIMA) BORDER POST NO ACTIVITY.	0447	
25X1D		[REDACTED]		
EGPT	3119N 03003E	ABU QIR MILITARY AREA 1 NM SW OF ABU QIR. 4 PROB TANKS, 5 ARTY PIECES. NUMEROUS TENTS & VEHICLES.	0447	
25X1D		[REDACTED]		
EGPT	3115N 03219E	MILITARY GARRISON AT PORT FUAD. 97 TENTS.	0447	
25X1D		[REDACTED]		
EGPT	3115N 03414E	MILITARY CAMP AT ESH SHUUTH, APPROX 3 NM S OF RAFAH.	0447	
25X1D		[REDACTED]		
EGPT	3109N 02952E	ED DEKHEILA MILITARY AREA APPROX 60 TENTS, 8 VEHICLES.	0448	
25X1D		[REDACTED]		25X1A
EGPT	3113N 02955E	ALEXANDRIA ARMY BKS A HQ M PASHA APPROX 50 VEHICLES.		
25X1D		[REDACTED]		25X9



TOP SECRET

25X

Next 1 Page(s) In Document Exempt

TOP SECRET

25X9

COUNTRY	COORDINATE	INSTALLATION	B. E. NUMBER	
			WAC	TARGET
JORD	3208N 03529E	MILITARY CAMP 12 NM ESE OF NABULUS. 1 MULTI-STORY BARRACKS-TYPE BLDG. 17 TENTS. 17 VEHICLES.	0426	
JORD	3215N 03522E	MILITARY CAMP 3.6 NM S OF TUBAS. PARKING RAMP, ROAD-SERVED. STORAGE BLDG, 31 TENTS. 24 VEHICLES.	0426	
JORD	3217N 03521E	MILITARY CAMP 1 NM SSW OF TUBAS. MULTI-STORY BARRACKS-TYPE BLDG, ROAD-SERVED. 34 TENTS. 15 TRUCKS, 13 OTHER VEHICLES.	0426	
JORD	3219N 03522E	MILITARY CAMP IN NW PART OF TUBAS. 24 TENTS, 18 VEHICLES	0426	
JORD	3220N 03532E	MILITARY CAMP 10 NM SSE OF BEIT SHEAN. 19 TENTS, TRENCHING.	0426	
JORD	3220N 03535E	MILITARY TENT CAMPS 9 NM SSE OF BEIT SHEAN. MILITARY CAMP WITH 30 TENTS ON ROUTE ACROSS VALLEY. 2 NM NNE, ON N/S ROAD, MILITARY CAMP WITH 17 TENTS.	0426	
JORD	3205N 03607E	AZ ZARQA MILITARY COMPLEX N & E OF AZ ZARQA, S & W OF AZ ZARQA AFLD. GARRISON, SUPPLY & AMMO DEPOTS, SUPPORTING FACILITIES. SEVERAL BLDGS U/C.	0426	

25X1D

25X1D

25X1D

25X1D

25X1D

25X1D

25X1D

TOP SECRET

25X1

COUNTRY	COORDINATE	INSTALLATION	B. E. NUMBER	
			WAC	TARGET
JORD	3222N 03613E	AL MAFRAQ ARMY CAMP N OF AL MAFRAQ. APPROX 150 PROB BARRACKS-TYPE BLDGS; 120 OTHER BLDGS; OPEN STORAGE.		25X1A
JORD	2931N 03500E	MILITARY GARRISON AT AL AQABAH.	0447	
JORD	3147N 03520E	TRAINING AREA 6 NM E OF JERUSALEM. TENT CAMP; FIRING RANGE.	0447	
JORD	3154N 03527E	MILITARY GARRISON 3 NM N OF JERICHO. 19 TENIS, 12 VEHICLES.	0447	
JORD	3157N 03554E	MILITARY GARRISON IN NW SECTOR OF AMMAN.	0447	
JORD	3157N 03556E	MILITARY TENT CAMP IN NE SECTOR OF AMMAN.	0447	
JORD	3158N 03558E	MILITARY GARRISON N OF AMMAN RR STATION; W OF AMMAN AFLD. APPROX 40 BLDGS. OPEN STORAGE; VEHICLE PARK.	0447	
JORD	3159N 03559E	MILITARY INSTALLATION N OF E END OF AMMAN AFLD; 3.5 NM NE OF AMMAN.	0447	
LEBN	3316N 03513E	MILITARY GARRISON 1 NM SE OF SUR.	0426	
LEBN	3426N 03551E	TARABULUS BARRACKS AREA	0426	

TOP SECRET

25X1

TOP SECRET

25X1

COUNTRY	COORDINATE	INSTALLATION	B. E. NUMBER	
			WAC	TARGET
SAUD	2918N 03456E	MILITARY CAMPS DISPERSED ALONG WADI MARMAK, APPROX 14 NM S OF AL AQABAH.	0447	
25X1D		[REDACTED]		
SYRA	3208N 03606E	MILITARY GARRISON AT DARA.	0426	
25X1D		[REDACTED]		
SYRA	3250N 03609E	MILITARY TENT CAMP AT SHAYKH MISKIN. 70 TENTS.	0426	
25X1D		[REDACTED]		
SYRA	3251N 03615E	MILITARY INSTALLATION ON DIMASHQ-DARA RR 5NM ENE OF SHAYKH MISKIN.	0426	
25X1D		[REDACTED]		
SYRA	3310N 03544E	DEFENSE POSITIONS 5 NM NW OF AL QUNAYTIRAH. STRONG POINTS WITH NUMEROUS GUN POSITIONS & PERSONNEL TRENCHES.	0426	
25X1D		[REDACTED]		
SYRA	3326N 03607E	DIMASHQ ARMY BARRACKS QATANA	0426	
		[REDACTED]		25X1D
SYRA	3326N 03616E	GUN POSITION SE OF DARAYYA, 4.5 NM SSW OF DIMASHQ. ONE 4-GUN AA POSITION, OCCUPIED, WITH CENTRAL FIRE CONTROL, INTERCONNECTING TRENCHES.	0426	
25X1D		[REDACTED]		25X1A
SYRA	3329N 03612E	DIMASHQ ARMY BARRACKS SOUTHWEST 1 NM W OF DAMASCUS AFLD. 91 BARRACKS, 26 STORAGE BLDGS. 7 REVETMENTS, MODERATE VOLUME OF OPEN STORAGE.		
		[REDACTED]		25X1D
SYRA	3329N 03617E	DIMASHQ QADAM HQ AAA SHOPS & STORAGE 2 NM S OF CITY, W OF RR STATION AL QADAM. 15 BARRACKS, 3 SUPPORT/SUPPLY BLDGS.		
25X1D		[REDACTED]		

TOP SECRET

25X1

TOP SECRET

25X

COUNTRY	COORDINATE	INSTALLATION	B. E. NUMBER	
			WAC	TARGET
SYRA	3330N 03615E	DIMASHQ AMMO DEPOT & ORDNANCE PK MEZZE W SIDE OF MEZZE, 2 NM W OF DIMASHQ. 23 REVET- TED BLDGS, 20 OTHER BLDGS, PERIMETER FENCE.		25X1A
25X1D		[REDACTED]		
SYRA	3333N 03613E	DIMASHQ AMMO PLANT AL HAMI		
25X1D		[REDACTED]		
SYRA	3333N 03618E	GUN POSITION ON HILLTOP 1 NM W OF BARZE, 3 NM N OF DIMASHQ CITADEL. ONE 4-GUN AA POSITION, OCCUPIED, CENTRAL FIRE CONTROL BLDG, PROB EW & GUN- CONTROL RADAR. 16 TENTS.		
25X1D		[REDACTED]		
SYRA	3333N 03619E	DIMASHQ ARMY BARRACKS QABUN 2.5 NM NNE OF DIMASHQ, JUST N OF QABUN. 46 QUONSET-TYPE BLDGS, 30 SUPPORT/SUPPLY-TYPE BLDGS, 10 VEHICLE SHEDS, 8 BARRACKS.		
25X1D		[REDACTED]		
SYRA	3333N 03622E	DIMASHQ ARMY ORDNANCE DEPOT HARASTA 4 NM NE OF CITY, 0.5 NM SE OF HARASTA, E OF ROAD & DITCH. 4 HEAVY EQUIPMENT SHOP BLDGS, 4 LARGE WAREHOUSES, 15 OTHER WAREHOUSES, 3 ADMIN-TYPE BLDGS.		
25X1D		[REDACTED]		
SYRA	3338N 03641E	MILITARY GARRISON IN NE SECTOR OF DUMAYR. 16 BARRACKS.		
25X1D		[REDACTED]		
SYRA	3339N 03653E	DEFENSES AT KHAN ABU SHAMAT. 9 GROUPS OF GUN POSITIONS WITH NUMEROUS CONNECTING PERSONNEL TRENCHES.		
25X1D		[REDACTED]		
SYRA	3340N 03633E	AL QUTAYFAH AMMUNITION DEPOT 4 NM SW OF AL QUTAYFAH, 16 NM NE OF DIMASHQ. 70 EARTH-COVERED AMMO BUNKERS RECESSED INTO SIDE OF HILL, 31 SMALL BLDGS, NUMEROUS DIS- PERSED BUNKERS & TRENCHES. ROAD-SERVED.		
25X1D		[REDACTED]		

TOP SECRET

25X

TOP SECRET

COUNTRY	COORDINATE	INSTALLATION	B. E. NUMBER	
			WAC	TARGET
SYRA	3531N 03547E	GARRISON AND DEFENSES OF AL LADHIQIYAH CAMPs IN NE PART OF TOWN, OUTSIDE TO NE, AND 1 NM S OF TOWN. GUN POSITIONS IN SHORE AREAS.	0426	
25X1D		[REDACTED]		
		-PORTS AND HARBORS-		
EGPT	2814N 03337E	AT TUR MINOR PORT SEVERAL BLDGS U/C IN TOWN. 1 FREIGHTER ANCHORED IN ROADSTEAD. ROUGH SURF.	0447	
25X1D		[REDACTED]		25X1A
EGPT	2952N 03228E	SUEZ PORT FACILITIES AL ADABIYAH		[REDACTED]
25X1D		[REDACTED]		
EGPT	2954N 03227E	SUEZ PORT FACILITIES AL ATAQA		[REDACTED]
25X1D		[REDACTED]		
EGPT	2956N 03234E	SUEZ PORT FACILITIES SHIPS IN PORT--2 TANKERS, 2 CARGO VESSELS.		[REDACTED]
		[REDACTED]		25X1D
EGPT	2903N 03307E	ABU ZANIMAH MINOR PORT LARGE MANGANESE ORE STOCKPILE, NARROW GAUGE ORE RR TERMINAL, ORE HANDLING EQUIPMENT SERV- ING BERTHED ORE-LOADING PIER, 2 SMALL PIERS OR JETTIES. ORE RR LINE S ALONG SHORE TO WADI AL BAYDA		[REDACTED]
25X1D		[REDACTED]		
EGPT	3017N 03221E	FANARA PORT FACILITIES		[REDACTED]
25X1D		[REDACTED]		
EGPT	3025N 03216E	ISMAILIYA PORT FACILITIES		[REDACTED]
		[REDACTED]		25X1D
EGPT	3025N 03219E	ABU SULTAN PORT FACILITIES		[REDACTED]
25X1D		[REDACTED]		

TOP SECRET

TOP SECRET

25X1

COUNTRY	COORDINATE	INSTALLATION	B. E. NUMBER	
			WAC	TAC
EGPT	3115N 03218E	PORT SAID PORT FACILITIES [REDACTED]		25X1A
EGPT	3112N 02954E	ALEXANDRIA PORT FACILITIES [REDACTED]		25X9
[REDACTED]				
JORD	2932N 03500E	AL AQABAH PORT FACILITIES [REDACTED]		25X1A
LEBN	3330N 03521E	SAYDA PORT FACILITIES 3 TANKERS [REDACTED]		
LEBN	3427N 03549E	TARABULUS PORT FACILITIES AL MINA NEW QUAY E OF HARBOR STILL IN FILLING AND GRADING STAGE. 1 FREIGHTER ANCHORED OUTSIDE. [REDACTED]		
LEBN	3428N 03550E	TARABULUS PETROLEUM PORT 2 NM E OF TARABULUS. PIPELINE TERMINAL, TANK AREA, REFINERY, AND SEA BERTHS SERVED BY U/W PIPELINES. 2 TANKERS IN PORT. [REDACTED]		
SYRA	3514N 03556E	BANIYAS PETROLEUM PORT 2 TO 4 NM N OF BANIYAS. PIPELINE TERMINAL, TANK AREA, AND SEA BERTHS SERVED BY U/W PIPELINES. 1 TANKER IN PORT. [REDACTED]		

TOP SECRET

25X1

TOP SECRET

COUNTRY	COORDINATE	INSTALLATION	B. E. NUMBER	
			WAC	T
SYRA	3531N 03545E	AL LADHIQIYAH PORT FACILITIES 14 CARGO VESSELS, 3 LIGHTERS. [REDACTED]		25X1A
SYRA	3532N 03546E	AL LADHIQIYAH PETROLEUM PORT AL RAMAL N OF CITY AND GENERAL PORT, 16 TANKS COMPLETE BUT WITHOUT PUMPING/BUNKERING FACILITIES. [REDACTED]		
SYRA	3536N 03546E	IBN HANI PORT FACIL MINET EL BEIDA 5.5 NM N OF LATAKIA. BLDGS STILL U/C. [REDACTED] -STORAGE FACILITIES, GENERAL-		
EGPT	2952N 03228E	EXPLOSIVES STORAGE 1.5 NM SE OF AL ATAQAH. REVETTED BUNKERS U/C. [REDACTED]	0447	
EGPT	3008N 03118E	POL STORAGE NE OF CAIRO. 24 STORAGE TANKS, 2 ADMIN-TYPE BLDGS, SEVERAL SMALLER MAINTENANCE-TYPE BLDGS. [REDACTED]	0447	25X1D
EGPT	2704N 03111E	STORAGE AREA 1 NM S OF ASYUT. 11 HANGAR-TYPE BLDGS, 61 TENTS, & 10 VEHICLES, IN WALLED AREA. [REDACTED]	0544	
EGPT	2709N 03109E	EXPLOSIVES STORAGE 2 NM SE OF ASYUT AFLD. 24 STORAGE BUNKERS & 4 BLDGS IN FENCED AREA, 11 TENTS OUTSIDE. [REDACTED]	0544	25X9
[REDACTED]				

TOP SECRET

TOP SECRET

25X

COUNTRY	COORDINATE	INSTALLATION	B. E. NUMBER	
			WAC	TARGET
				25X
JORD	2931N 03500E	AL AQABAH PETROLEUM STORAGE		25X1A
25X1D				
JORD	3158N 03558E	AMMAN POL STORAGE S OF AMMAN RR YARDS, NE OF TOWN. 4 STORAGE TANKS, 2 BLDGS, IN FENCED AREA.		
25X1D				
JORD	3200N 03527E	EXPLOSIVES STORAGE 16 NM SSE OF NABULUS. 37 EARTH COVERED BUNKERS ENCLOSED BY FENCE.		
25X1D				
LEBN	3329N 03521E	SAYDA CRUDE OIL STORAGE TAPLINE 21 STORAGE TANKS.		
25X1D				
SYRA	3332N 03612E	EXPLOSIVES STORAGE 1 NM SSW OF QADSAYAH, 5 NM WNW OF DIMASHQ.	0426	
25X1D				
SYRA	3339N 03630E	POL STORAGE 2 NM N OF ADRAH, 14 NM NE OF DIMASHQ, W OF HWY. 13 LARGE POL STORAGE TANKS, DIKED IN PAIRS. SMALL BLDG. ROAD-SERVED.	0426	
25X1D				

TOP SECRET

25X

TOP SECRET

COUNTRY	COORDINATE	INSTALLATION	B. E. NUMBER	
			WAC	TARGET
EGPT	3002N 03234E	-TRANSPORTATION-		25X1A
		AL KUBRA HIGHWAY FERRY TERMINAL 3 PROB TANKS & 3 TRUCKS WAITING TO CROSS		25X9



JORD	3158N 03558E	AMMAN RR STATION YARDS A SHOPS W OF AMMAN AFLD. TERMINAL BLDG, 5 PROB SHOP BLDGS, 5 PROB TRANSIT STORAGE BLDGS, APPROX 7 TRACKS, TURNTABLE.		25X1A
LEBN	3425N 03549E	TARABULUS RR YARDS SOUTH 2 NM S OF TARABULUS. 3-TRACK YARD & WYE.		
LEBN	3427N 03549E	TARABULUS RR CLASSIFICATION YARDS		

TOP SECRET

TOP SECRET

25X1

COUNTRY	COORDINATE	INSTALLATION	B. E. NUMBER	
			WAC	TARGET
SYRA	3237N 03606E	DARA RR STATION YARDS & SHOPS		25X1A
25X1D		[REDACTED]		
SYRA	3328N 03617E	DIMASHQ RR YARDS & SHOPS, SOUTH SIDE MIDAN YARD & SHOPS, AL QADAM TRANSFER YARD.		
25X1D		[REDACTED]		
SYRA	3331N 03619E	DIMASHQ RR STATION & YARDS QANAWAT & BARAMIKAH STATIONS, DOWNTOWN AREA.		
25X1D		[REDACTED]		
		-URBAN AREAS-		
EGPT	3107N 03348E	AL ARISH		
25X1D		[REDACTED]		
EGPT	3051N 03219E	AL QANTARAH		
		[REDACTED]	25X1D	
EGPT	3110N 02953E	ALEXANDRIA (EL ISKANDARIYA)		
25X1D		[REDACTED]		
EGPT	3002N 03113E	CAIRO (AL QAHIRAH)		25X1D
		[REDACTED]		
EGPT	3130N 03428E	GAZA (GHAZZAH)		
		[REDACTED]	25X1D	
EGPT	3036N 03215E	ISMAILIYA		
		[REDACTED]		
EGPT	3116N 03219E	PORT SAID (BUR SAID)		25X1D
25X1D		[REDACTED]		


TOP SECRET

25X1

TOP SECRET

[Redacted]

COUNTRY	COORDINATE	INSTALLATION	B. E. NUMBER	
			WAC	T
EGPT	2958N 03233E	SUEZ (ES SUWEIS)	[Redacted]	25X1A
		[Redacted]		25X1D 25X9



TOP SECRET

[Redacted]

TOP SECRET

25X1

COUNTRY	COORDINATE	INSTALLATION	B. E. NUMBER	
			WAC	TZCAT
JORD	2931N 03500E	AL AQABAH		
25X1D				
JORD	3221N 03612E	AL MAFRAQ		
25X1D				
JORD	3157N 03556E	AMMAN		
JORD	3152N 03527E	JERICHO		
25X1D				
LEBN	3353N 03530E	BAYRUT		
25X1D				
LEBN	3333N 03522E	SAYDA		
25X1D				
LEBN	3316N 03511E	SUR		
25X1D				
LEBN	3426N 03551E	TARABULUS (TRIPOLI)		
25X1D				
LEBN	3350N 03553E	ZAHLAH		
25X1D				
SYRA	3531N 03547E	AL LADHIQIYAH (LATAKIA)		
25X1D				
SYRA	3237N 03606E	DARA		
25X1D				
SYRA	3330N 03615E	DIMASHQ (DAMASCUS)		

25X1D

25X1D

TOP SECRET

25X1

TOP SECRET [Redacted]

COUNTRY	COORDINATE	INSTALLATION	B. E. NUMBER	
			WAC	TAB
SYRA	3521N 03555E	JABLAH		25X1A
		[Redacted]		
		-MISCELLANEOUS-		
[Redacted]				

25X1D

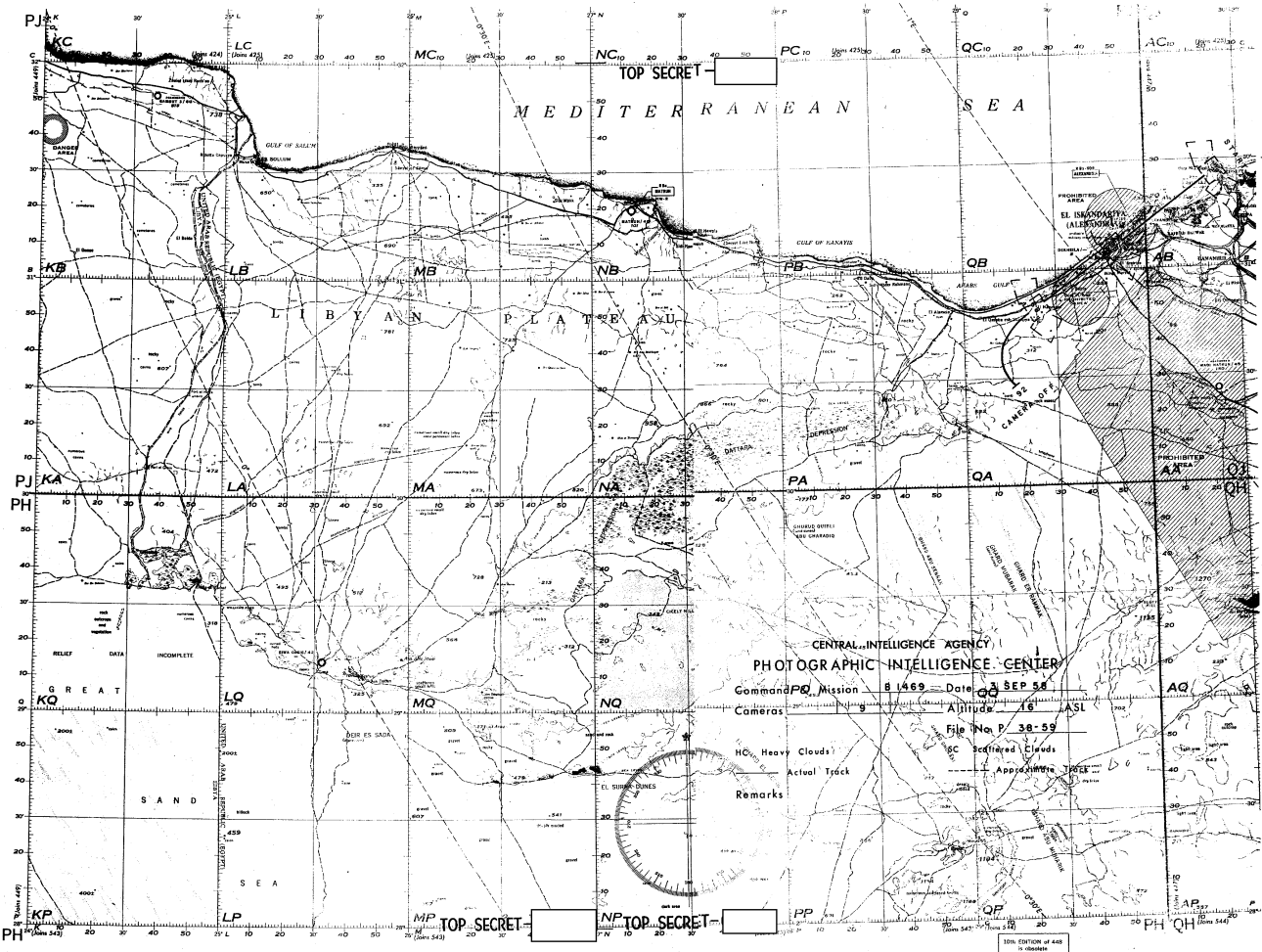
25X1B

TOP SECRET [Redacted]

Next 4 Page(s) In Document Exempt

(448)

25X1



CAUTION
 THIS CHART IS NOT TO BE USED FOR
 NAVIGATION
 1:500,000
 1:1,000,000
 1:2,000,000
 1:5,000,000
 1:10,000,000
 1:20,000,000
 1:50,000,000
 1:100,000,000
 1:200,000,000
 1:500,000,000
 1:1,000,000,000

25X1

25X1

(448)

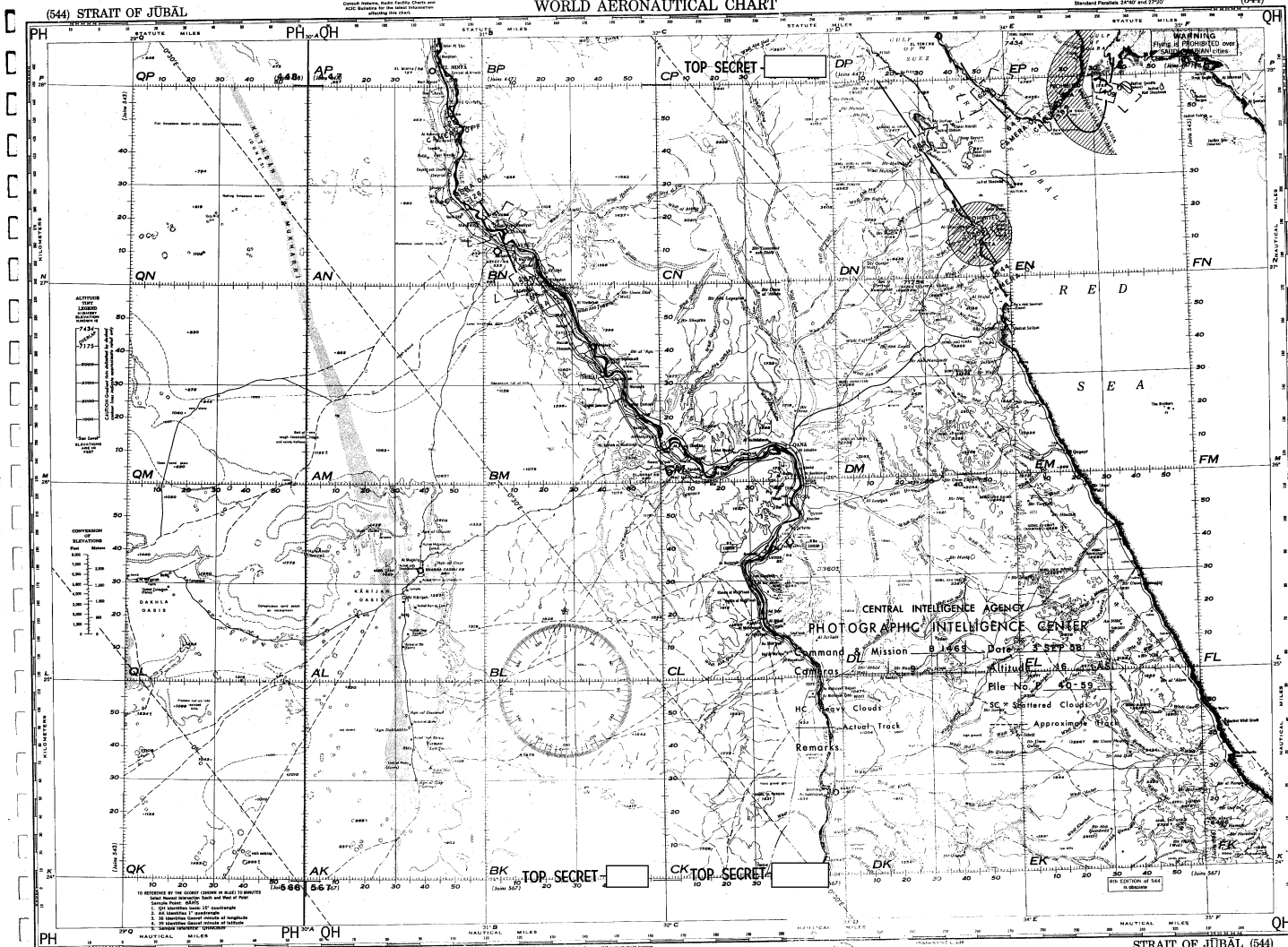
WORLD AERONAUTICAL CHART

LIBYAN PLATEAU (1958)

WORLD AERONAUTICAL CHART

(544) STRAIT OF JUBAL

(544)



TOP SECRET

TOP SECRET

TOP SECRET

CENTRAL INTELLIGENCE AGENCY
 PHOTOGRAPHIC INTELLIGENCE CENTER

Command & Mission 8-1-68 Date 2 SEP 68
 Cameras EL 16-55
 Pile No 40-95

HC Scattered Clouds
 Remarks Actual Track

SC Scattered Clouds
 Remarks Approximate Track

REMARKS

REMARKS

REMARKS

REMARKS

REMARKS

(544)

STRAIT OF JUBAL (544)
SABER ABARAH - UNITED ARAB EMIRATES

TOP SECRET

25X1

TOP SECRET