

No. Pages: 22


TOP SECRET

COPY NO.: 37

## JOINT MISSION COVERAGE SUMMARY

MISSION B 1399

18 JANUARY 1958



**ARMY**



**CIA**



**NAVY**

HTA-MCS-6/58

27 MAY 1958

WARNING: HANDLE VIA TALENT CONTROL CHANNELS ONLY

PUBLISHED, COORDINATED, AND DISSEMINATED BY  
CENTRAL INTELLIGENCE AGENCY

This document contains information usable only within the TALENT CONTROL SYSTEM.  
It is to be seen on a MUST-KNOW BASIS ONLY BY PERSONNEL ESPECIALLY INDOCTRINATED AND AUTHORIZED. Reproduction is prohibited unless approved by the originator.

Declass Review by  
NIMA/DOD

TOP SECRET

T  
A  
L  
E  
N  
T

**WARNING**

This material contains information affecting the National Defense of the United States within the meaning of the espionage laws, Title 18, USC, Secs. 793 and 794, the transmission or revelation of which in any manner to an unauthorized person is prohibited by law.

TOP SECRET CHESS

HTA-MCS-6-58

TABLE OF CONTENTS

	Page No
Airfields	3
Electronics	7
Industry	7
Liquid Fuels	7
Military Installations	8
Ports and Harbors	11
Storage Facilities, General	12
Transportation	13
Urban Areas and Complexes	18
Miscellaneous	19

TOP SECRET CHESS

CIA / RR-HTA

## MISSION COVERAGE SUMMARY

Date of Photography 18 January 1958 Report No. HTA-MCS-6-58

Date of Report 27 May 1958 Mission No. B-1399




WAC & BE No.	Photo Ident.			Coordinates		Country	Qual.	Photo Point	Ref.	Description
	Cam.	Exp.	Time	Lat. N	Long. E					
					AIR FIELDS					
										25X6
25X1D					Jordan					
447				31-58	35-59	Jordan	G			Amman A/F; a/c: 13 s/e, 4 cargo (partial cloud cover)
426				32-05	36-08	Jordan	F			Khaw A/F; no a/c visible
426				32-21	36-14	Jordan	P			Mafraq (old) A/F
426				32-05	36-05	Jordan	F			Zerka A/F; no activity
					Lebanon					
426				33-43	35-53	Lebanon	G			Estabel A/F; abandoned

CIA/RR-HTA

25X1D

## MISSION COVERAGE SUMMARY

Date of Photography 18 January 1958 Report No. HTA-MCS-6-58Date of Report 27 May 1958 Mission No. B 1399

WAC & BE No.	Photo Ident.			Coordinates		Country	Qual.	Photo Point	Ref.	Description
	Cam.	Exp.	Time	Lat. N	Long. E					
426				34-35	36-00	Lebanon	G			Kleiat A/F  25X1A no a/c
426				33-18	35-34	Lebanon	G P			Metulla A/F; abandoned
426				33-52	35-59	Lebanon	G			Riyag A/F; 3 u/i a/c; ammo-type storage area partially abandoned S of field
427				34-03	36-10	Lebanon	G			Yaate A/F
						<u>Syria</u>				
426				35-58	36-47	Syria	P G			Afisse North A/F; no activity; no a/c  25X1A
341				36-11	37-12	Syria	G			Aleppo A/F  single asphalt runway, 6,000' long E/W, bldg area to N includes one hangar, barracks, shops, and associated bldgs; a/c: 1 Cab, 1 Meteor, approx 12 trainers; storage area just S of A/F with numerous warehouses and u/i open storage
341				36-11	36-46	Syria	G			Bab el Haoua A/F; abandoned; poss vegetation growth on runways

CIA/RR-HTA

25X1D

## MISSION COVERAGE SUMMARY

Date of Photography 18 January 1958 Report No. HTA-MCS-6-58Date of Report 27 May 1958 Mission No. B 1399

WAC & BE No.	Photo Ident.			Coordinates		Country	Qual.	Photo Point	Ref.	Description
	Cam.	Exp.	Time	Lat. N	Long. E					
426				33-29	36-14	Syria	G			Damascus A/F [REDACTED] 25X1A [REDACTED] 2 asphalt runways; 25X1A one 8,360' x 200', ENE/ WSW, with concrete ends; one 3,280' x 160', WNW/ ESE; facilities include parking apron, 4 hangars, and associated shops, barracks area, ammo, a/c shipping boxes; a/c; 13 Meteor, 12 Fresco/ Fagots, 2 poss Crates, 2 C-47 types, 1 C-54; approx 40 trainers; large barracks area immediately W of A/F with approx 70 bldgs, 40 poss tents, approx 100 vehicles, 24 poss artillery pieces 25X1A
427				35-19	40-09	Syria	G			Deir Ez Zor A/F [REDACTED] 25X1A [REDACTED] 2 packed sand run- ways, one 3,300' x 170', NW/SE; one 2,700' x 170', NE/SW; facilities include: 1 hangar, barracks, and associated bldgs; no a/c present
341				36-06	37-57	Syria	F			Djerah A/F; no a/c or activity
426				33-37	36-43	Syria	G F			Dumeir A/F; u/c; single runway approx 8,200' x 170', E/W; concrete surfacing nearly complete, no facilities; construction equipment present  25X1A
426				34-34	36-34	Syria	P G			El Quseir A/F [REDACTED] partly cloud covered; no activity discernible

TOP SECRET CHSS

CIA/RR-HTA

25X1D

## MISSION COVERAGE SUMMARY

Date of Photography 18 January 1958 Report No. HTA-MCS-6-58Date of Report 27 May 1958 Mission No. B 1399

WAC & BE No.	Photo Ident.			Coordinates		Country	Qual.	Photo Point	Ref.	Description
	Cam.	Exp.	Time	Lat. N	Long. E					
426				35-07	36-43	Syria	G			Hama A/F [REDACTED] 25X1A single macadam runway, 8,200' x 185, E/W, parallel taxiway to S; facilities include 3 hangars.
										11 revetted hardstands, barracks area, motor pool with 27 vehicles, poss landing approach beacon, a/c: 8 Fresco, 1 Creek, 4 u/i trainers
426				35-24	35-57	Syria	G			Hmeimne A/F; no a/c, no activity 25X1A
426				34-34	38-18	Syria	G			Palmyra A/F [REDACTED] packed sand landing area, minimum facilities, no activity 25X1A
340				37-02	41-12	Syria	G P			Qamichliye A/F [REDACTED] single runway 4,260' x 160', NNE/SSW; facilities limited; no a/c present 25X1A
341				36-12	37-35	Syria	G G			Rasin el Aboud A/F ([REDACTED]) [REDACTED] 2 asphalt runways; 25X1A one approx 6,000' x 150', E/W; one approx 4,500' x 150', NE/SW; facilities include circular taxiway with 20 hard- stands (10 revetted), 2 prob hangars; bldg. area E of A/F; a/c present: 1 poss derelict Coach within bldg area
426				33-34	36-09	Syria	G G			Sahl es Sahra A/F [REDACTED] [REDACTED] being improved; 25X1A currently not usable by a/c; several trucks
426				34-32	38-44	Syria	G			T-3 A/F; no a/c 25X1A

TOP SECRET CHSS

CIA/RR-HTA

## MISSION COVERAGE SUMMARY

Date of Photography 18 January 1958 Report No. HTA-MCS-6-58Date of Report 27 May 1958 Mission No. B 1399

WAC & BE No.	Photo Ident.			Coordinates		Country	Qual.	Photo Point	Ref.	Description
	Cam.	Exp.	Time	Lat. N	Long. E					
25X1D										
					<u>ELECTRONICS</u>					
426				35-51	35-48	Syria	G			Small bldg atop hill on Ras al Basit; other small objects along ridge; poss radar installation
					<u>INDUSTRY</u>					
341				36-07	37-06	Syria	F			Cement plant SW of ALEPPO; 2 rotary kilns, 1 Dorr thickener
341				36-12	37-10	Syria	G			Cement plant S of ALEPPO
					<u>LIQUID FUELS</u>					
426				35-31	35-47	Syria	G			POL storage; 4 large & 12 small tanks; not in use
426				35-24	35-57	Syria	G			BANIYAS; POL storage, 28 gasometers; no ships apparent
426				34-27	35-50	Lebanon	G			36 POL storage tanks at TRIPOLI
426				33-29	35-21	Lebanon	G			POL storage area at SAYDA; approx 55 tanks



CIA/RR-HTA

## MISSION COVERAGE SUMMARY

Date of Photography 18 January 1958 Report No. HTA-MCS-6-58Date of Report 27 May 1958 Mission No. B 1399

WAC & BE No.	Photo Ident.			Coordinates		Country	Qual.	Photo Point	Ref.	Description
	Cam.	Exp.	Time	Lat. N	Long. E					
25X1D										MILITARY INSTALLATIONS
340				36-30	40-45	Syria	G			Poss small military post; trench activity
340				37-02	41-14	Syria	G			Small military post; small rail yard with 10 bldgs
340				36-51	40-04	Syria	G			RAS EL AIN; old fort, prob military post
341				36-12	37-10	Syria	G			3 military installations
426				35-31	35-47	Syria	G			4-gun AAA battery with poss radar atop hill 1 nm S of LATAKIA; 2 sets of 3 poss field pieces on the point S of LATAKIA; prob
										4-gun CD position about 2.5 nm N of city on coast
426				34-42	36-38	Syria	G			Barracks and storage area with large amount of open storage near HOMS
426				35-08	36-45	Syria	G			Large storage area with 10 large bldgs 500 yd N of rail head; nearby are 3 secured areas, one with large earth-covered bunker (poss munitions)

TOP SECRET CHSS

CIA/RR-HTA

## MISSION COVERAGE SUMMARY

Date of Photography 18 January 1958 Report No. HTA-MCS-6-58Date of Report 27 May 1958 Mission No. B 1399

WAC & BE No.	Photo Ident.			Coordinates		Country	Qual.	Photo Point	Ref.	Description
	Cam.	Exp.	Time	Lat. N	Long. E					
426 25X1D				34-45	36-45	Syria	G			Military school; prob Kharkhar Military Academy
426				34-45	36-40	Syria	G			Large military barracks area; many bldgs removed;
426				34-12	36-47	Syria	G			Large revetted ammo 25X1A storage area; poss Qara ammo depot [REDACTED] approx 100 revetted bldgs
426				34-02	36-43	Syria	G			Military barracks; 75 bldgs, 3 without roofs, double fenced, NW of NABAK
426				34-01	36-43	Syria	G			Poss storage area; fenced, with approx 20 bldgs
426				33-44	36-36	Syria	G			QUTAYFAH; small town; military installation & HQ; approx 34 prob barracks; revetted storage with 10 units of 5 open revetted pits along
										main highway approx 2 miles NW of town
426				33-35	36-20	Syria	G			Qabun armored school; approx 300 vehicles
426				33-35	36-20	Syria	G			Revetted storage area NW of Damascus; 35 open revetments; ammo storage area under construction, 10 bunkers
426				33-31	36-10	Syria	G			El Mezze ammo depot; approx 35 revetted bunkers, 15 storage-type bldgs

TOP SECRET CHSS

CIA/RR-HTA

25X1D

## MISSION COVERAGE SUMMARY

Date of Photography 18 January 1958 Report No. HTA-MCS-6-58Date of Report 27 May 1958 Mission No. B 1399

WAC & BE No.	Photo Ident.			Coordinates		Country	Qual.	Photo Point	Ref.	Description
	Cam.	Exp.	Time	Lat. N	Long. E					
426				33-33	36-14	Syria	G			Ammo storage 5 miles NW of DAMASCUS with 5 large assembly-type bldgs and 24 revetted bunkers or bldgs
426				33-32	36-04	Syria	G			Secure area; prob of military significance; 3 bldgs (2 L-shaped); served by good roads; poss GM site
426				33-53	35-57	Lebanon	G			Prob depot; approx 18 large bldgs, 2,000 yds NW of Riyah A/F
426				33-34	36-03	Syria	G			Ground defenses along Syria-Lebanon border
426				33-26	36-05	Syria	G			QATANA; small town 10 nm W of DAMASCUS; DIMASHQ army barracks Qatana ( ); large military area with barracks, training grounds, ammo storage
										25X1A
426				33-15	35-39	Syria	G			Ground defenses on hills; poss military camp on Syria-Lebanon border
426				33-08	35-50	Syria	F			QUNAYTRAH; secured barracks, 8 storage areas
										25X6
426				32-34	35-49	Syria	G P			Irbid military installation; barracks, admin, motor pool, approx 25 vehicles; poss landing strip u/c

SPB Form 10 (Revised)

Page 10 of 22

CIA/RR-HTA

25X1D

# MISSION COVERAGE SUMMARY

Date of Photography 18 January 1958 Report No. HTA-MCS-6-58

Date of Report 27 May 1958 Mission No. B 1399

WAC & BE No.	Photo Ident.			Coordinates		Country	Qual.	Photo Point	Ref.	Description
	Cam.	Exp.	Time	Lat. N	Long. E					
426				32-05	36-05	Jordan	F			Zerka military installation; extensive construction, estimated more than 200 vehicles in area 25X1A
426				33-29	36-14	Syria	G			Dimashq ammo depot; ordance park Mezze [REDACTED] 25X1A
426				33-34	36-19	Syria	G			Dimashq army barracks Qaboun [REDACTED] 25X1A
426				33-34	36-19	Syria	G			Gun positions, many trenches, some heavy AAA in DAMASCUS
426				33-40	36-52	Syria	G			2 prob bombing targets, 7 a/c silhouettes
426				34-33	38-16	Syria	G			TUDMUR (PALMYRA) [REDACTED] military 25X1A post, approx 10 barracks bldgs
427				35-19	39-09	Syria	G			Possible military installation with approx 40 bldgs
426				34-23	38-47	Syria	G			Convoy of 24 or more vehicles on road
PORTS AND HARBORS										
426				35-36	35-46	Syria	G			Minet el Beida (new port); still u/c; breakwater almost complete; floating crane; marine railway empty; small cargo ship & crane anchored

SPB Form 10 (Revised)

Page 11 of 22

CIA / RR-HTA

# MISSION COVERAGE SUMMARY

Date of Photography 18 January 1958 Report No. HTA-MCS-6-58

Date of Report 27 May 1958 Mission No. B 1399

WAC & BE No.	Photo Ident.			Coordinates		Country	Qual.	Photo Point	Ref.	Description
	Cam.	Exp.	Time	Lat. N	Long. E					
25X1D										near breakwater; 3 new bldgs, road u/c
426				35-31	35-47	Syria	G			AL LADHIQUIYAH (LATAKIA) complex 22 ships in 25X1A roadstead: 18 freighters, 4 tankers; 14 freighters.
										1 tanker in outer harbor; inner harbor includes 1 small tanker, 2 PC, 5 PT, 3 LCU type; misc small craft
426				34-27	35-50	Lebanon	G			TRIPOLI; port facilities, 4 tankers, 3 cargo ships, small craft
				STORAGE FACILITIES, GENERAL						
426				34-40	36-15	Syria	G			Approx 22 warehouses
426				34-45	36-40	Syria	G			Large storage area adjacent to military camp; 15 large warehouses, numerous crates in open storage
426				34-45	36-40	Syria	G			2 large triangular open storage areas, many objects
426				33-55	36-43	Syria	G			Warehouse area; 48 bldgs

CIA/RR-HTA

# MISSION COVERAGE SUMMARY

Date of Photography 18 January 1958 Report No. HTA-MCS-6-58

Date of Report 27 May 1958 Mission No. B 1399

WAC & BE No.	Photo Ident.			Coordinates		Country	Qual.	Photo Point	Ref.	Description
	Cam.	Exp.	Time	Lat. N	Long. E					
25X1D										TRANSPORTATION
426				35-37	35-56	Syria	F			2-lane, 2-span, concrete-arch highway bridge u/c
426				35-31	35-47	Syria	G			25X1A AL LADHIQIYAH Highway Bridge South [REDACTED] over Kebir River; 2-span concrete arch
426				34-57	35-53	Syria	G			2-span, arch highway bridge approx 200' long
426				34-36	36-03	Lebanon	G			Deck-type highway bridge approx 185' long
426				34-36	36-03	Lebanon	G			Truss-type highway bridge 135' long over Nahr al Abrash; highway bridge approx 175' long over Nahr al Abrash
426				34-36	36-03	Lebanon	G			Deck-type highway bridge 200' long, over Nahr al Kabir
426				34-38	36-03	Syria Lebanon	G			5-span deck-type highway bridge 240' long over Nahr al Kabir
426				34-36	36-03	Lebanon	G			Deck-type highway bridge approx 170' long over Nahr Ustuwani
426				34-38	36-29	Lebanon	G			Single-track deck-type RR bridge approx 250' long

CIA/RR-HTA

25X1D

## MISSION COVERAGE SUMMARY

Date of Photography 18 January 1958 Report No. HTA-MCS-6-58Date of Report 27 May 1958 Mission No. B 1399

WAC & BE No.	Photo Ident.			Coordinates		Country	Qual.	Photo Point	Ref.	Description
	Cam.	Exp.	Time	Lat. N	Long. E					
426				34-40	36-17	Syria	G			4-span arch-type RR bridge approx 140' long, over Nahr al Kabir
426				34-40	36-17	Syria	G			Deck-type highway bridge approx 180' long over Nahr al Kabir
426				34-42	36-38	Syria	G			RR bridge on far oblique
426				35-06	36-25	Syria	G			Deck-type highway bridge
426				35-17	36-34	Syria	G			2-lane, prob 16-span, concrete highway bridge approx 430' long
426				35-10	36-43	Syria	G			Truss-type RR bridge approx 110' long over Nahr al Asi
426				35-08	36-45	Syria	G			Highway bridge 25X1A 110' long 25X1A
426				34-56	36-45	Syria	G			600'-long highway bridge u/c; main span over river 110' long; road to HOMS u/c
426				34-56	36-44	Syria	G			Highway bridge 25X1A over Orontes River 25X1A
426				34-55	36-38	Syria	G			Single-track, prob truss, RR bridge 25X1A approx 170' long, over Wadi Nefei

TOP SECRET CHSS

CIA/RR-HTA

25X1D

## MISSION COVERAGE SUMMARY

Date of Photography 18 January 1958 Report No. HTA-MCS-6-58Date of Report 27 May 1958 Mission No. B 1399

WAC 8 BE No.	Photo Ident.			Coordinates		Country	Qual.	Photo Point	Ref.	Description
	Cam.	Exp.	Time	Lat. N	Long. E					
426				34-53	36-40	Syria	G			HOMS RR Bridge West. [REDACTED] approx 160' 25X1A long over Orontes River
426				34-44	36-40	Syria	G			Deck-type highway bridge [REDACTED] approx 130' 25X1A long over Nahr al Asi 25X1A
426				34-43	36-39	Syria	G			Truss RR bridge [REDACTED] [REDACTED] approx 100' long 25X1A over Nahr al Asi 25X6
[REDACTED]										
426				32-44	35-48	Syria	G			Single-track 4-span RR bridge approx [REDACTED] long; 25X1D 2 other bridges each approx 235' long; 2 RR tunnels 25X6
[REDACTED]										

TOP SECRET CHSS



TOP SECRET CHES

CIA/RR-HTA

## MISSION COVERAGE SUMMARY

Date of Photography 18 January 1958 Report No. HTA-MCS-6-58Date of Report 27 May 1958 Mission No. B 1399

25X6

WAC & BE No.	Photo Ident.			Coordinates		Country	Qual.	Photo Point	Ref.	Description
	Cam.	Exp.	Time	Lat. N	Long. E					
426				32-16	35-36	Jordan	G			2-lane concrete-deck highway bridge 150' long over Jordan River
25X1D										
426				32-14	35-37	Jordan	G			2-lane 6-span concrete deck highway bridge 310' long
426				32-06	35-32	Jordan	G			Two 2-lane concrete highway bridges each 145' long over Jordan River
426				34-36	36-03	Lebanon	G			Pipeline
426				34-43	36-39	Syria	G			Pipeline near RR bridge
426				34-34	38-18	Syria	G			Pipeline S of town
426				34	36	Syria	G			2 roads u/c approx 10 nm N of Syria-Lebanon border
426				35-22	36-20	Syria	G			Two drainage canals
427.				35-19	39-09	Syria	G			5-span and suspension highway bridge approx 1,350' long over Euphrates River

SPB Form 10 (Revised)

Page 16 of 22

TOP SECRET CHES

CIA/RR-HTA

## MISSION COVERAGE SUMMARY

Date of Photography 18 January 1958 Report No. HTA-MCS-6-58

Date of Report 27 May 1958 Mission No. B 1399

WAC & BE No.	Photo Ident.			Coordinates		Country	Qual.	Photo Point	Ref.	Description
	Cam.	Exp.	Time	Lat. N	Long. E					
427				35-09	40-26	Syria	G			Single-lane 5-span highway bridge 270' long
427				35-20	40-10	Syria	G			2-lane 4-span and suspension highway bridge 1,000' 25X1A long over Euphrates River
427				35-20	40-10	Syria	G			2-lane concrete slab highway bridge 200' long over Euphrates River
427				35-36	39-50	Syria	G			Two 2-lane concrete slab highway bridges, one 200' long and one 230' long
341				35-57	36-00	Syria	F			2-lane deck-type prob concrete highway bridge 575' long at RAQQAH; 900' long causeway to bridge
341				36-04	36-52	Syria	G			2-lane deck-type highway bridge 400' long; poss convoy on highway
341				36-20	37-12	Syria	G			Rail yard with turntable; unidentified industry poss associated with mining 25X1A
341				36-12	37-10	Syria	G			RR classification yd and shops 25X1A classification yard includes many sidings and several large warehouses; repair yard includes roundhouse, turntable, repair shops, open storage
341				36-12	37-10	Syria	G			Water pipeline from Euphrates River

SPB Form 10 (Revised)

Page 17 of 22

CIA/RR-HTA

## MISSION COVERAGE SUMMARY

Date of Photography 18 January 1958 Report No. HTA-MCS-6-58Date of Report 27 May 1958 Mission No. E 1399

WAC & BE No.	Photo Ident.			Coordinates		Country	Qual.	Photo Point	Ref.	Description
	Cam.	Exp.	Time	Lat. N	Long. E					
25X1D				URBAN	AREAS AND	COMPLEXES				
426				34-56	36-44	Syria	G			AR RESTAN; small town
426				33-54	35-30	Lebanon	G			BAYRUT (extreme oblique)
426				32-37	36-06	Syria	G			DARA complex [REDACTED] 25X1A [REDACTED]; poss military installation, large RR classification yards & shops [REDACTED] 25X1A
427				35-19	39-09	Syria	G			DEIR EZ ZOR complex
426				33-30	36-15	Syria	G			DIMISHQ (DAMASCUS) complex [REDACTED] 25X1A
426				33-39	36-41	Syria	G			DUMAYR; small supply area with 16 bldgs
341				36-12	37-10	Syria	G			HALAB complex [REDACTED] 25X1A [REDACTED] 25X1A
426				35-08	36-45	Syria	G			HAMA complex [REDACTED] 25X1A [REDACTED] 25X1A
340				36-30	40-45	Syria	G			HASSETCHE

SPB Form 10 (Revised)

Page 18 of 22

TOP SECRET CHESS

TOP SECRET CHSS

CIA/RR-HTA

25X1D

## MISSION COVERAGE SUMMARY

Date of Photography 18 Januray 1958 Report No. HTA-MCS-6-58Date of Report 27 May 1958 Mission No. B 1399

WAC & BE No.	Photo Ident.			Coordinates		Country	Qual.	Photo Point	Ref.	Description
	Cam.	Exp.	Time	Lat. N	Long. E					
426				34-45	36-45	Syria	G			HOMS complex [REDACTED] 25X1A [REDACTED] 25X1A
426				35-04	36-20	Syria	G			MASYAF; small town, small military installation, 11 bldgs and training ground
340				37	41	Syria	G			QAMISHLIYAH complex [REDACTED] 25X1A
426				34-40	36-15	Syria	G			TALLKALAKH [REDACTED] 25X1A [REDACTED] small city 25X1A
426				34-27	35-50	Lebanon	G			TARABULUS (TRIPOLI); city complex
426				34-54	35-52	Syria	G			TARTUS; small town
426				35-50	35-48	Syria	G			Diggings in side of hill; poss mining or some type of coastal defense
426				35-41	35-46	Syria	G			Rock quarry poss used for furnishing rock for new port of MINET EL [REDACTED], BEIDA AND LATAKIA
426				35-29	36-26	Syria	G			Poss mining activity

## MISCELLANEOUS

SPB Form 10 (Revised)

Page 19 of 22

TOP SECRET CHSS

TOP SECRET CHESS


CIA/RR-HTA

25X1D

# MISSION COVERAGE SUMMARY

Date of Photography 18 Januray 1958 Report No. HTA-MCS-6-58

Date of Report 27 May 1958 Mission No. B 1399

WAC & BE No.	Photo Ident.			Coordinates		Country	Qual.	Photo Point	Ref.	Description
	Cam.	Exp.	Time	Lat. N	Long. E					
426				33-35	36-20	Syria	G			Mining activity on ridges
426				33-29	36-15	Syria	G			Many borrow pits and poss mining activity E of Damascus A/F
341				36-05	37-29	Syria	G			Salt mining, salt evaporating pans, open storage
426				35-13	36-24	Syria	G			Many holes in ground; prob water wells for agriculture
426				35-08	36-45	Syria	G			Prob water treatment plant
341				36-07	38-02	Syria	F			Water treatment plant; 2 sedimentation tanks, pumphouse, filtration beds
426				35-57	35-14	Syria	G			Dam 5 nm N of BANIYAS, poss hydroelectric plant
426				35-05	36-50	Syria	G			Small dam and resevoir 5 nm SE of HAMA on Nahr al Asi; poss small hydroelectric plant
426				34-40	36-37	Syria	G			Dam with canal for Lake Bahrat Hums
426				33-37	36-06	Syria	G			Prob hydroelectric power plant; small bldg with penstock; small dam 2 miles upstream from power plant

TOP SECRET CHSS

CIA/RR-HTA

25X1D

## MISSION COVERAGE SUMMARY

Date of Photography 18 Januray 1958 Report No. HTA-MCS-6-58Date of Report 27 May 1958 Mission No. B 1399

WAC & BE No.	Photo Ident.			Coordinates		Country	Qual.	Photo Point	Ref.	Description
	Cam.	Exp.	Time	Lat. N	Long. E					
426				32-38	35-35	Jordan	G			Dam and hydroelectric plant and transformer yard; second dam for water control opposite side of lake
426				34-16	37-35	Syria	P			Dam
426				34-27	35-50	Lebanon	G			3 u/i industries at TRIPOLI
426				34-45	36-45	Syria	P			U/i industry with large fabrication bldg; large RR yard 25X1A
426				34-45	36-40	Syria	G			U/i industry (poss chemical plant) 2 nm north of HOMES; 14 bldgs, 9 cylindrical tanks, RR sidings, water intake
426				33-34	36-19	Syria	G			Several u/i industries
341				36-12	37-10	Syria	G			Approx 11 u/i industries on N side of city
426				34-45	36-45	Syria	G			U/i facility, rail served with open storage, approx 14 bldgs, poss shop or repair facilities
426				33-45	36-05	Syria	G			U/i installation; circular road 350' in diam connected with main highway by all-weather road; u/i object in center of circle; 16 evenly spaced roads each 200' long radiate out from circular road; 2 bldgs on road leading in from highway

TOP SECRET CHSS

## MISSION COVERAGE SUMMARY

Date of Report 27 May 1958 Mission No. B 1399

[illegible]Page 22 of 22

TOP SECRET

T  
A  
L  
E  
N  
T

TOP SECRET