

TOP SECRET

Copy 108
6 Pages

TCS-80170-65
February 1965

[REDACTED]
PHOTOGRAPHIC INTERPRETATION REPORT

SOVIET MILITARY ORDER OF BATTLE BALTIC MD



CIA



DIA

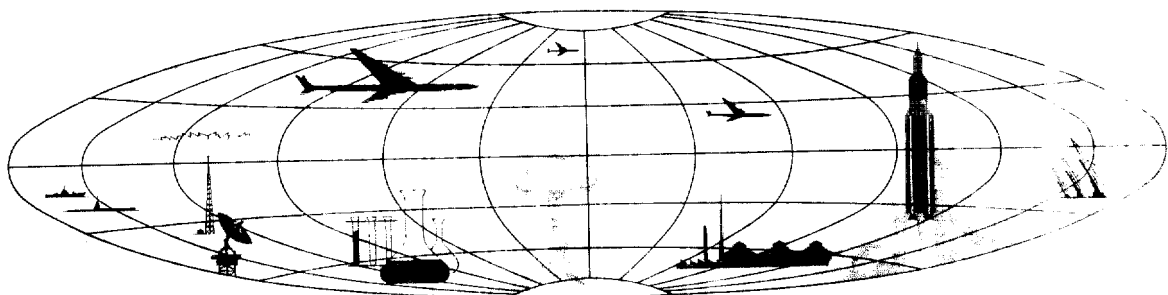
Handle Via **TALENT - KEYHOLE** Control Only

Declass Review by NIMA /
DoD

WARNING

This document contains classified information affecting the national security of the United States within the meaning of the espionage laws U. S. Code Title 18, Sections 793 and 794. The law prohibits its transmission or the revelation of its contents in any manner to an unauthorized person, as well as its use in any manner prejudicial to the safety or interest of the United States or for the benefit of any foreign government to the detriment of the United States. It is to be seen only by personnel especially indoctrinated and authorized to receive TALENT-KEYHOLE information. Its security must be maintained in accordance with KEYHOLE and TALENT regulations.

NATIONAL PHOTOGRAPHIC INTERPRETATION CENTER



TOP SECRET

TOP SECRET CHESS RUFF

Approved For Release 2001/09/01 : CIA-RDP78T04759A000900010026-0

UCS 8017- /65

PREFACE

This report is one in a series on Soviet Ground Force and Logistic installations being prepared for a DIA/CIA Panel. The series is being coordinated, published and disseminated by NPIC. The photographic analysis is being performed by the NPIC Photographic Analysis Group, the CIA Photographic Intelligence Division (NPIC), and the Production Center 1P1a (DIA). The photographic analysis for this particular report was performed by the Production Center 1P1a.

In the interest of uniformity, the titles and letter designators for the facilities observed at these installations are identical with those appearing in the project requirement. When a specific facility is not observed both its title and letter designator are omitted in the report.

Titles and letter designators for the various facilities are as follows: (A) railroad service, (B) road service, (C) landing strips, (D) administrative and troop housing areas, (E) storage areas, (F) ammunition storage areas, (G) POL storage areas, (H) other buildings and facilities, (J) equipment storage/maintenance areas, (K) athletic fields, (L) small arms firing ranges, (M) driver training areas, (N) tank assault gun firing ranges, (P) flat trajectory firing ranges, (Q) artillery emplacements (batteries), (R) infantry or combined arms field training areas or courses, (S) special training facilities, (T) unidentified facilities or tracking activity.

TOP SECRET CHESS RUFF

TOP SECRET CHESS RUFF

Handle Via
Talent-Keyhole
Control System Only

Approved For Release 2001/09/01 : CIA-RDP78T04759A000900010026-0

TCS-80170/65

KALININGRAD ARMY BARRACKS NORTHEAST

(54-43N 020-32E)

KALININGRAD, LATVIYSKAYA SSR, USSR

BALTIC MD

25X1A

25X1A

BE No:

AL No:

COMOR No:

25X1C

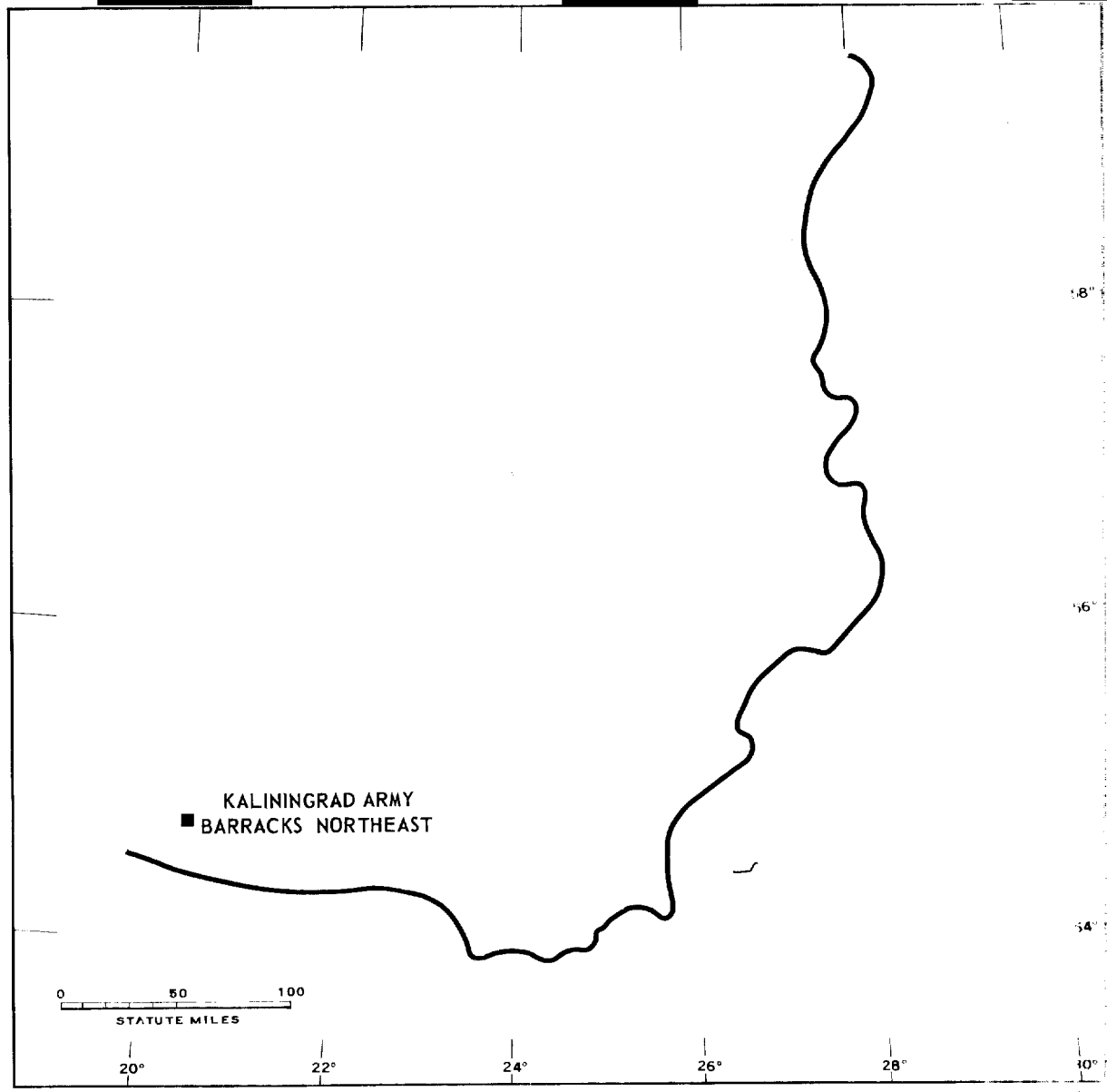


FIGURE 1. LOCATION OF KALININGRAD ARMY BARRACKS NORTHEAST.

TOP SECRET CHESS RUFF

Handle Via Approved For Release 2001/09/01 : CIA-RDP78T04759A000900010026-0
TALENT-KEYHOLE
Control System Only

PCS 80170/65



FIGURE 2. KALININGRAD ARMY BARRACKS NORTHEAST, KALININGRAD, USSR

017 18126 /65

25X1D

- 3 -

Handle Via Approved For Release 2001/09/01 : CIA-RDP78T04759A000900010026-0
TALENT-KEYHOLE
Control System Only
TOP SECRET CHESS RUFF

SUMMARY

Kaliningrad Army Barracks Northeast is located in the northeast part of Kaliningrad, 1 kilometer (km) southwest of Kaliningrad Army Barracks Devau 1803 and 1.5 km south of Kaliningrad Army Barracks Kummerau (Figure 1).

This installation covers approximately 50 acres and contains 1 large U-shaped barracks, 3 barracks/administration buildings, 1 vehicle

maintenance building, 3 vehicle storage buildings, 3 support buildings, and an athletic field (Figures 2 and 3).

This area was covered on interpretable photography from [REDACTED] KEYHOLE missions between [REDACTED] Comparative analysis reveals no significant change during this period.

25X1D
25X1D

DESCRIPTION OF INSTALLATION

Railroad Service

Rail service is available in Kaliningrad.

Road Service

The installation is served by city streets.

Aircraft Landing Strip

Kaliningrad Airfield Devau is located 2 km northeast of the barracks installation.

Administration and Troop Housing Area

Area D contains 1 large U-shaped multi-story barracks, 2 multistory barracks/administration buildings, and 1 administration building.

Other Activity

Ground scarring indicates activity in Area H, which is the site of an old fort.

Equipment Storage/Maintenance Area

Area J contains one 325- by 90-foot vehicle maintenance building, a 325- by 70-foot vehicle storage building, 2 vehicle storage buildings, each 250 by 70 feet, and 3 support buildings.

Athletic Field

Area K is an athletic field.

TOP SECRET CHESS RUFF

Handle Via
TALENT-KEYHOLE
Control System Only

Approved For Release 2001/09/01 : CIA-RDP78T04759A000900010026-0

TCS-80170/65

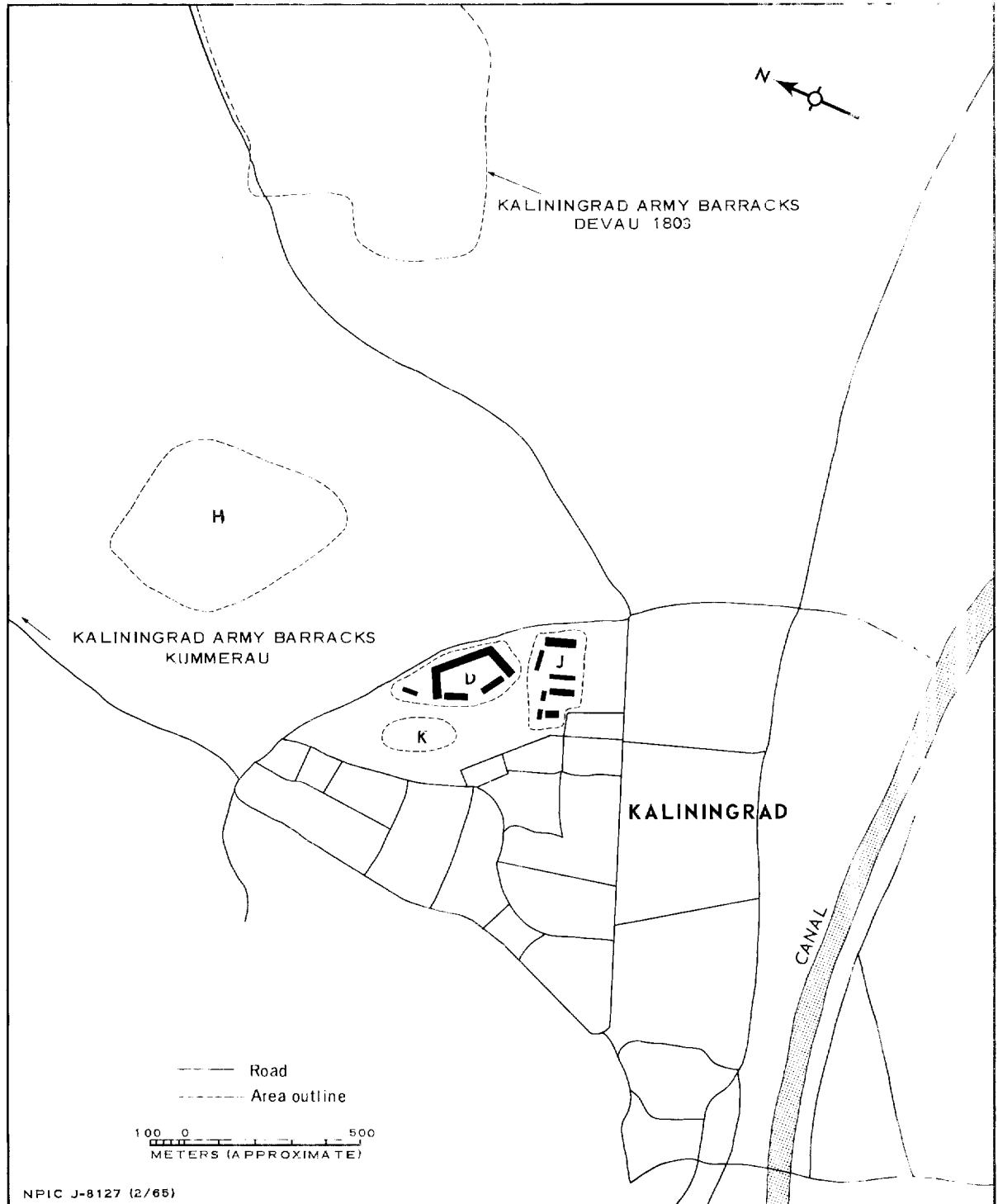



FIGURE 3. KALININGRAD ARMY BARRACKS NORTHEAST. Sketch compiled from Mission

REFERENCES

PHOTOGRAPHY

25X1D



MAPS OR CHARTS

US Air Target Chart, Series 200, Sheet 0169-10HL, 3d ed, Nov 63 (SECRET)

DOCUMENT



25X1C

REQUIREMENT

DIAAP-1-15-64 (partial answer)

NPIC PROJECT

11904/64

TOP SECRET
Approved For Release 2001/09/01 : CIA-RDP78T04759A000900010026-0

Approved For Release 2001/09/01 : CIA-RDP78T04759A000900010026-0
TOP SECRET