

TOP SECRET

Copy 108

6 Pages



March 1965



PHOTOGRAPHIC INTERPRETATION REPORT


SOVIET MILITARY ORDER OF BATTLE ODESSA MD



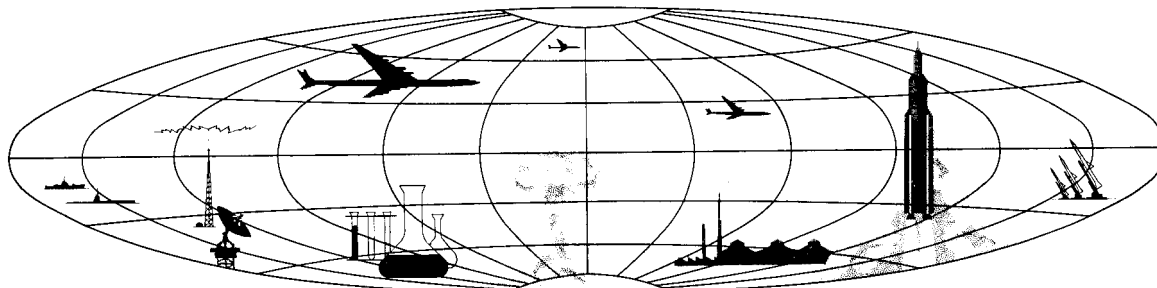
CIA



DIA



NATIONAL PHOTOGRAPHIC INTERPRETATION CENTER



Declassification Review
by NGA/DoD

TOP SECRET

GROUP 1
Excluded from automatic
downgrading and declassification




PREFACE

This report is one in a series on Soviet Ground Force and Logistic installations being prepared for a DIA/CIA Panel. The series is being coordinated, published and disseminated by NPIC. The photographic analysis is being performed by the NPIC Photographic Analysis Group, the CIA Photographic Intelligence Division (NPIC), and the Production Center 1P1a (DIA). The photographic analysis for this particular report was performed by the NPIC Photographic Analysis Group.

In the interest of uniformity, the titles and letter designators for the facilities observed at these installations are identical with those appearing in the project requirement. When a specific facility is not observed both its title and letter designator are omitted in the report.

Titles and letter designators for the various facilities are as follows: (A) railroad service, (B) road service, (C) landing strips, (D) administrative and troop housing areas, (E) storage areas, (F) ammunition storage areas, (G) POL storage areas, (H) other buildings and facilities, (J) equipment storage/maintenance areas, (K) athletic fields, (L) small arms firing ranges, (M) driver training areas, (N) tank/assault gun firing ranges, (P) flat trajectory firing ranges, (Q) artillery emplacements (batteries), (R) infantry or combined arms field training area or courses, (S) special training facilities, (T) unidentified facilities or tracking activity.



TOP SECRET

X1



25
25

KUCHURGAN ARMY BARRACKS

(46-45N 029-59E)


KUCHURGAN, ODESSKAYA OBLAST, USSR

ODESSA MD

5X1



AL No:



COMOR No:

25

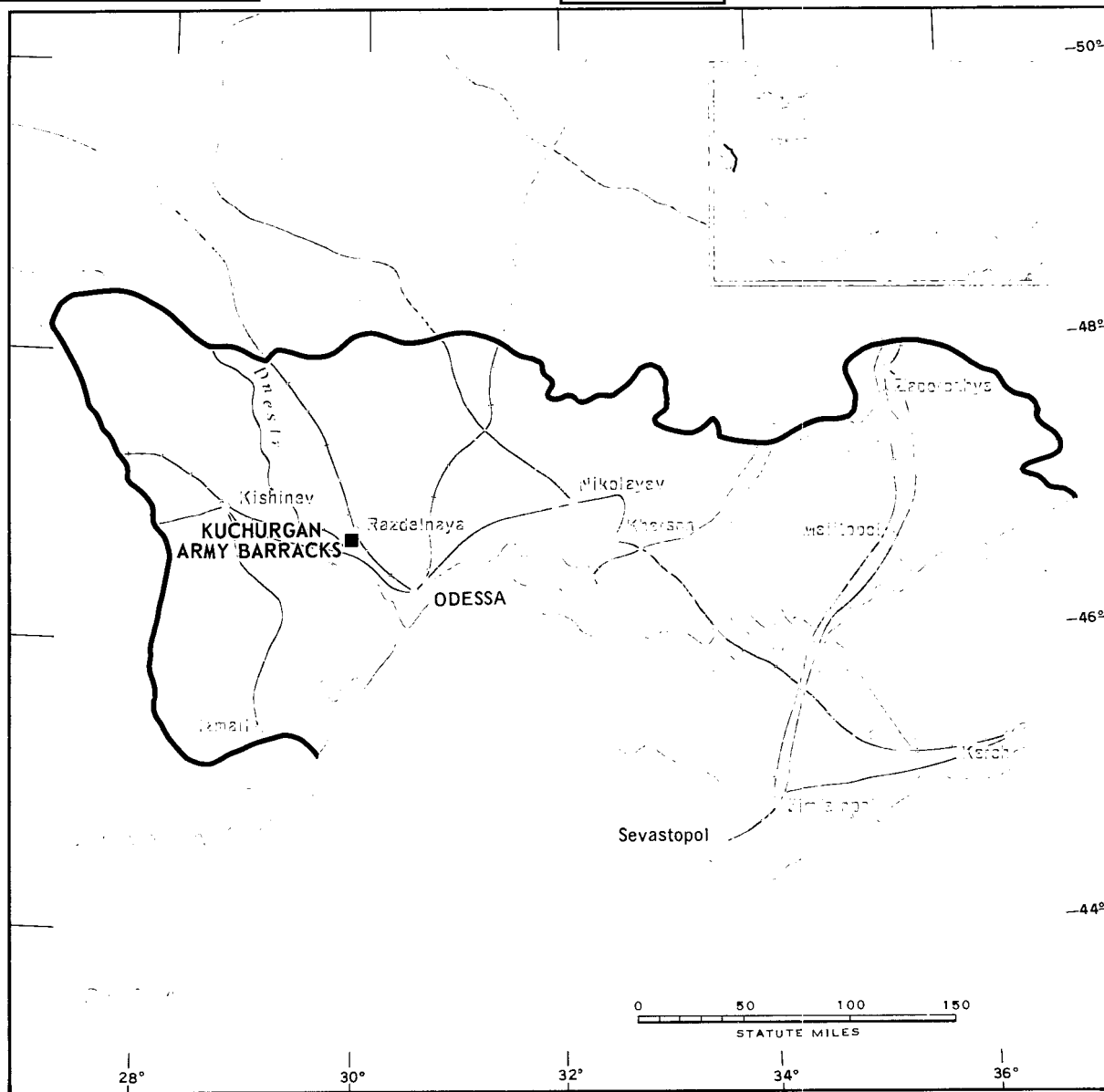

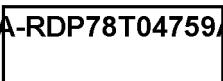


FIGURE 1. LOCATION OF KUCHURGAN ARMY BARRACKS.

NPIC J-8483 (2/65)

25

TOP SECRET



25

X1




FIGURE 2. KUCHURGAN ARMY BARRACKS, KUCHURGAN, USSR

NPIC J-8484 (2/65)

25
25





SUMMARY

Kuchurgan Army Barracks is located on the east edge of Kuchurgan (Figure 1). This secured installation covers approximately 45 acres and contains 1 L-shaped barracks/administration building, 2 barracks, 9 support buildings, 7 storage buildings, and a possible ammunition

storage building (Figures 2 and 3).

The area was covered by [redacted] missions between [redacted]

[redacted] The installation appears occupied on all coverage with no significant changes observed.

DESCRIPTION OF INSTALLATION

Railroad Service

The installation is located just north of the Tiraspol-Odessa rail line.

Road Service

A secondary road connects the installation to the Tiraspol-Odessa highway.

Administration and Troop Housing Area

Area D contains 1 L-shaped barracks/administration building, 2 barracks, and 5 support buildings.


General Storage Areas

Area E1 contains 6 storage buildings and 1 support building.


Area E2 contains 1 storage building and 1 support building.

Ammunition Storage Area

Area F contains 1 possible ammunition storage building and 2 support buildings.



X1



25X

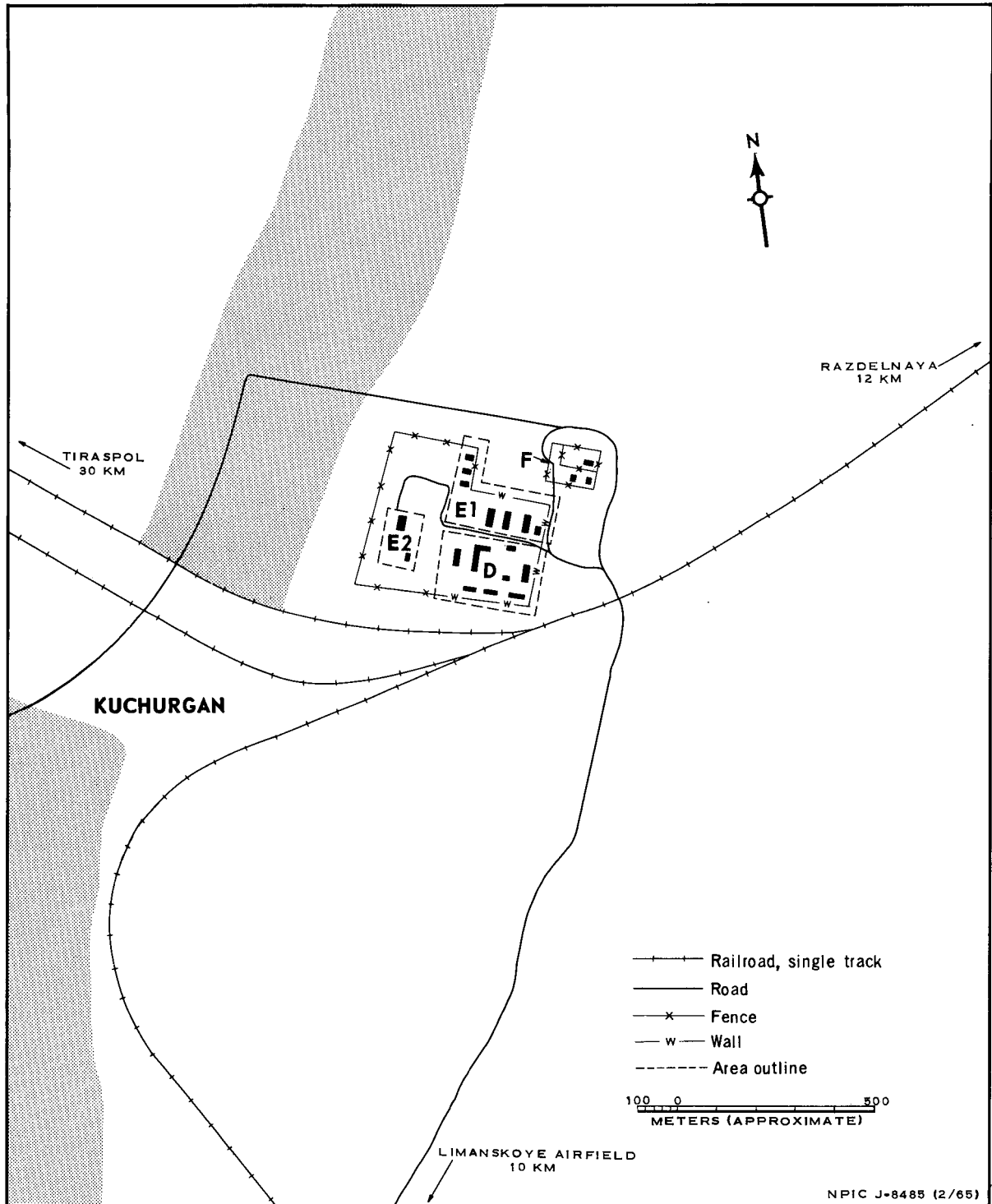


FIGURE 3. KUCHURGAN ARMY BARRACKS. Sketch compiled from




25X

TOP SECRET



25X



25X

REFERENCES

PHOTOGRAPHY

25X



MAPS OR CHARTS

US Air Target Chart, Series 200, Sheet 0250-7HL, 3d ed, Jan 64 (SECRET)

REQUIREMENT

C-RR4-81,614 (partial answer)

NPIC PROJECT

11662/64

25X



25X

TOP SECRET
Approved For Release 2004/12/01 : CIA-RDP78T04759A001000010024-0

Approved For Release 2004/12/01 : CIA-RDP78T04759A001000010024-0
TOP SECRET