

TOP SECRET

Copy 108

6 Pages



March 1965



PHOTOGRAPHIC INTERPRETATION REPORT

SOVIET MILITARY ORDER OF BATTLE ODESSA MD




CIA



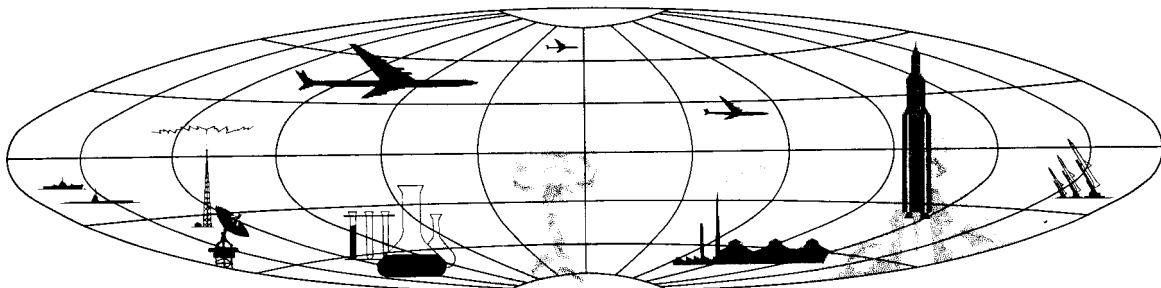
DIA



WARNING



NATIONAL PHOTOGRAPHIC INTERPRETATION CENTER

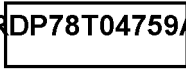


TOP SECRET

Declassification Review by
NGA/DoD

GROUP 1
Excluded from automatic
downgrading and declassification

X1



25

25



PREFACE

This report is one in a series on Soviet Ground Force and Logistic installations being prepared for a DIA/CIA Panel. The series is being coordinated, published and disseminated by NPIC. The photographic analysis is being performed by the NPIC Photographic Analysis Group, the CIA Photographic Intelligence Division (NPIC), and the Production Center 1P1a (DIA). The photographic analysis for this particular report was performed by the NPIC Photographic Analysis Group.

In the interest of uniformity, the titles and letter designators for the facilities observed at these installations are identical with those appearing in the project requirement. When a specific facility is not observed both its title and letter designator are omitted in the report.

Titles and letter designators for the various facilities are as follows: (A) railroad service, (B) road service, (C) landing strips, (D) administrative and troop housing areas, (E) storage areas, (F) ammunition storage areas, (G) POL storage areas, (H) other buildings and facilities, (J) equipment storage/maintenance areas, (K) athletic fields, (L) small arms firing ranges, (M) driver training areas, (N) tank/assault gun firing ranges, (P) flat trajectory firing ranges, (Q) artillery emplacements (batteries), (R) infantry or combined arms field training area or courses, (S) special training facilities, (T) unidentified facilities or tracking activity.

TOP SECRET




25

25

TOP SECRET

25X
25X

X1




BOLGRAD ARMY BARRACKS
(45-42N 028-36E)
BOLGRAD, ODESSKAYA OBLAST, USSR
ODESSA MD

X1



AL No:



25X

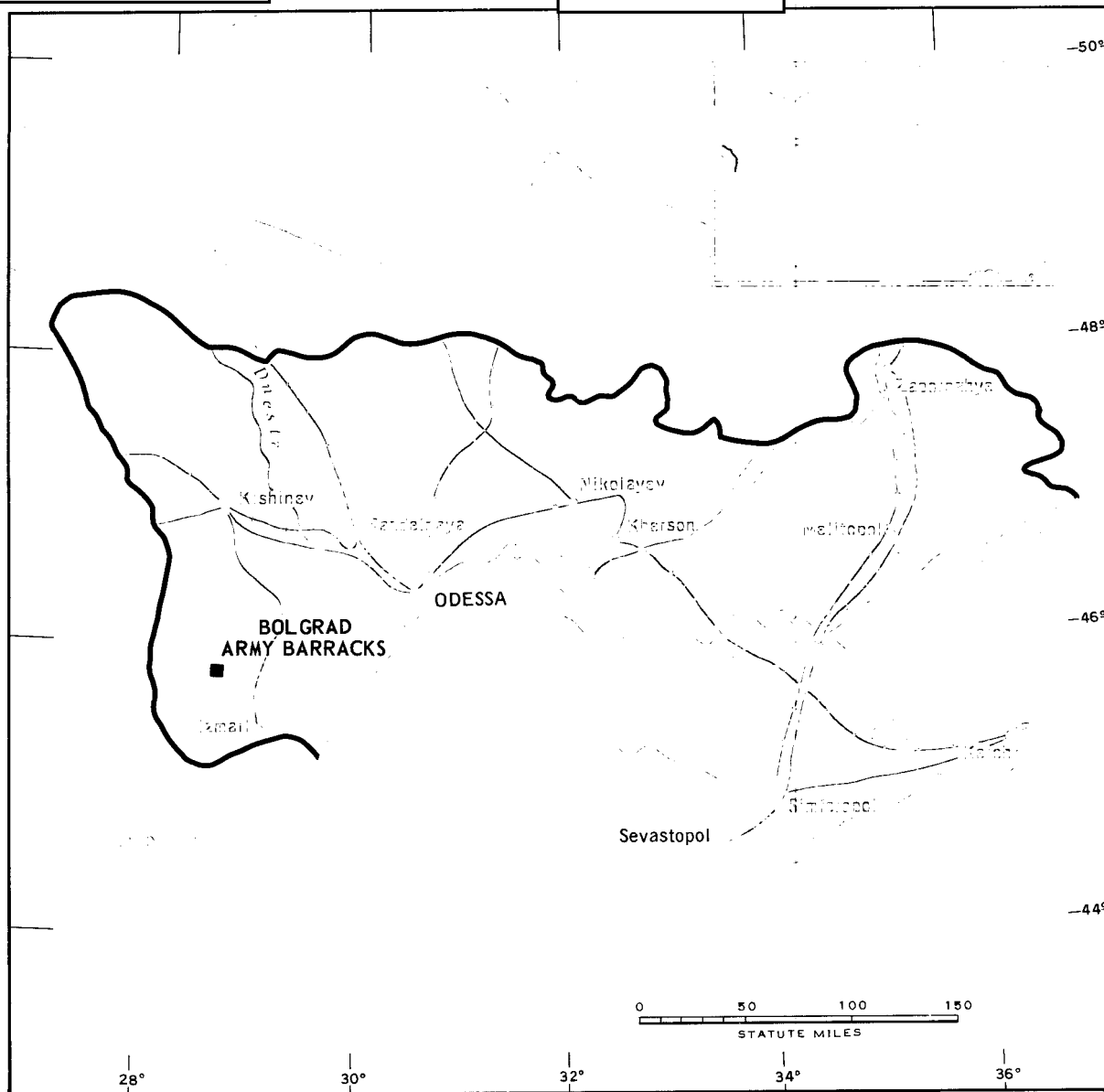



FIGURE 1. LOCATION OF BOLGRAD ARMY BARRACKS.

NPIC J-8778 (3/65)

TOP SECRET

25X
25X



X1



NPIC J-8779 (3/65)

FIGURE 2. BOLGRAD ARMY BARRACKS, BOLGRAD, USSR



25

25

25

TOP SECRET

X1



25X

SUMMARY

Bolgrad Army Barracks is situated immediately north of Bolgrad (Figure 1). An associated training area is 2 kilometers (km) east.

possible vehicle sheds, 1 small-arms firing range, 51 support buildings, 1 parade field, and 1 athletic field (Figures 2 and 3).

The installation covers approximately 1,960 acres and contains 4 multistory administration buildings, 4 multistory barracks, 5 barracks, 13 probable barracks, approximately 55 dependents quarters, 20 storage buildings, 4 revetted storage buildings, 5 equipment storage sheds, 2

This installation was covered by [redacted] [redacted] missions from [redacted] [redacted] Two storage and 2 support buildings were constructed between [redacted] [redacted] Activity has remained constant at a light to medium level.

25X

25X

25X

25X

25X

DESCRIPTION OF INSTALLATION

Road Service

Secondary, probably all-weather roads provide access to Bolgrad.

Administrative and Troop Housing Areas

Area D1 contains 2 multistory administration buildings, 4 multistory barracks, 13 probable barracks, and 13 support buildings.

Area D2 contains 2 multistory administration buildings, 5 barracks, 3 storage buildings, 21 support buildings, and a parade field.

Area D3 contains approximately 55 dependents quarters.

General Storage Areas

Area E1 is doubly secured and contains 10 storage buildings, 1 revetted storage building, and 3 support buildings.

Area E2 contains 2 storage buildings and 3 support buildings.

Area E3 is a walled compound containing 2 storage buildings and 2 support buildings constructed between [redacted] [redacted]

Area E4 contains 2 storage buildings and 4 support buildings.

Ammunition Storage Areas

Area F1 is doubly secured and contains 1 revetted storage building and 1 storage building.

Area F2 contains 2 revetted storage buildings.

Other Buildings and Facilities

Three support buildings are dispersed in the area.

Equipment Storage/Maintenance Areas

Area J1 contains 5 equipment storage sheds, four 230 by 40 feet and one 310 by 60 feet, and 1 support building.

Area J2 contains 2 possible vehicle sheds, one 205 by 40 feet and one 125 by 40 feet, and 1 support building.

Athletic Field

Area K is an athletic field.

Small-Arms Firing Range


Area L is a 500- by 85-foot small-arms firing range.

X1



X1

25X

25X



5X1



25

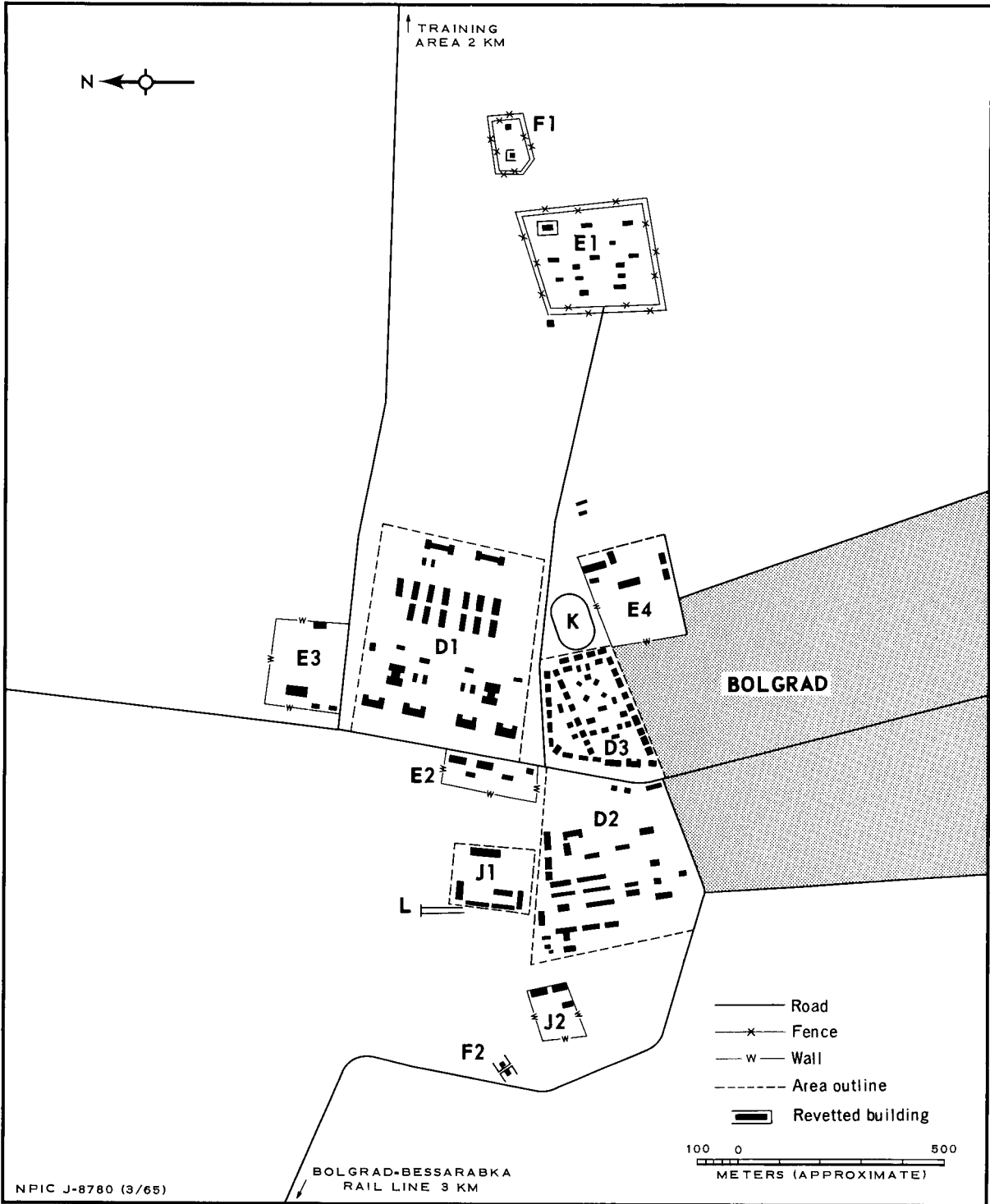


FIGURE 3. BOLGRAD ARMY BARRACKS. Sketch compiled from



25


TOP SECRET



TOP SECRET

25X

X1



25X

REFERENCES

PHOTOGRAPHY

X1



MAPS OR CHARTS

US Air Target Chart, Series 200, Sheet 0250-12HL, 3d ed, Jan 64 (SECRET)

US Air Target Chart, Series 200, Sheet 0250-11AL, 2d ed, May 60 (SECRET)

DOCUMENTS

X1



Army. PIM-145-63, *Search of Bolgrad Area*, Sep 63 (TOP SECRET)



25X


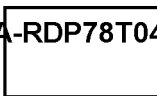
REQUIREMENT

C-RR4-81,614 (partial answer)

NPIC PROJECT

11662/64

TOP SECRET



25X

25X

TOP SECRET

TOP SECRET