

TOP SECRET

Approved For Release 2001/09/07 : CIA-RDP78T04759A001200010068-0

PHOTOGRAPHIC INTERPRETATION REPORT



**SOVIET MILITARY
ORDER OF BATTLE**

FAR EAST MD

TCS-80673/65

JULY 1965

COPY 7

7 PAGES

handle via **TALENT-KEYHOLE** control only

GROUP 1 EXCLUDED FROM AUTOMATIC DOWNGRADING AND DECLASSIFICATION

Declass Review by NIMA / DoD

Approved For Release 2001/09/07 : CIA-RDP78T04759A001200010068-0

TOP SECRET

WARNING

This document contains information affecting the national security of the United States within the meaning of the espionage laws U. S. Code Title 18, Sections 793 and 794. The law prohibits its transmission or the revelation of its contents in any manner to an unauthorized person as well as its use in any manner prejudicial to the safety or interest of the United States or for the benefit of any foreign government to the detriment of the United States. It is to be seen only by personnel especially indoctrinated and authorized to receive information in the designated control channels. Its security must be maintained in accordance with regulations pertaining to TALENT-KEYHOLE Control System.

TOP SECRET CHESS RUFF

Handle Via **Approved For Release 2001/09/07 : CIA-RDP78T04759A001200010068-0**
TALENT-KEYHOLE
Control System Only

TCS-80673/65

PREFACE

This report is one in a series on Soviet Ground Force and Logistic installations being prepared for a DIA/CIA Panel. The series is being coordinated, published and disseminated by NPIC. The photographic analysis is being performed by the NPIC Photographic Analysis Group, the CIA Photographic Intelligence Division (NPIC), and the Production Center 1P1a (DIA). The photographic analysis for this particular report was performed by the CIA Photographic Intelligence Division

In the interest of uniformity, the titles and letter designators for the facilities observed at these installations are identical with those appearing in the project requirement. When a specific facility is not observed both its title and letter designator are omitted in the report.

Titles and letter designators for the various facilities are as follows: (A) railroad service, (B) road service, (C) landing strips, (D) administrative and troop housing areas, (E) storage areas, (F) ammunition storage areas, (G) POL storage areas, (H) other buildings and facilities, (J) equipment storage/maintenance areas, (K) athletic fields, (L) small arms firing ranges, (M) driver training areas, (N) tank/assault gun firing ranges, (P) flat trajectory firing ranges, (Q) artillery emplacements (batteries), (R) infantry or combined arms field training areas or courses, (S) special training facilities, (T) unidentified facilities or tracking activity.

Handle Via
TALENT-KEYHOLE
Control System Only

TOP SECRET CHESS RUFF
Approved For Release 2001/09/07 : CIA-RDP78T04759A001200010068-0

TCS-80673/65

MILITARY INSTALLATIONS
RAZDOLNOYE, PRIMORSKIY KRAY, USSR
FAR EAST MD

25X1C

BE No: See Summary

AL No: [REDACTED]

COMOR No:

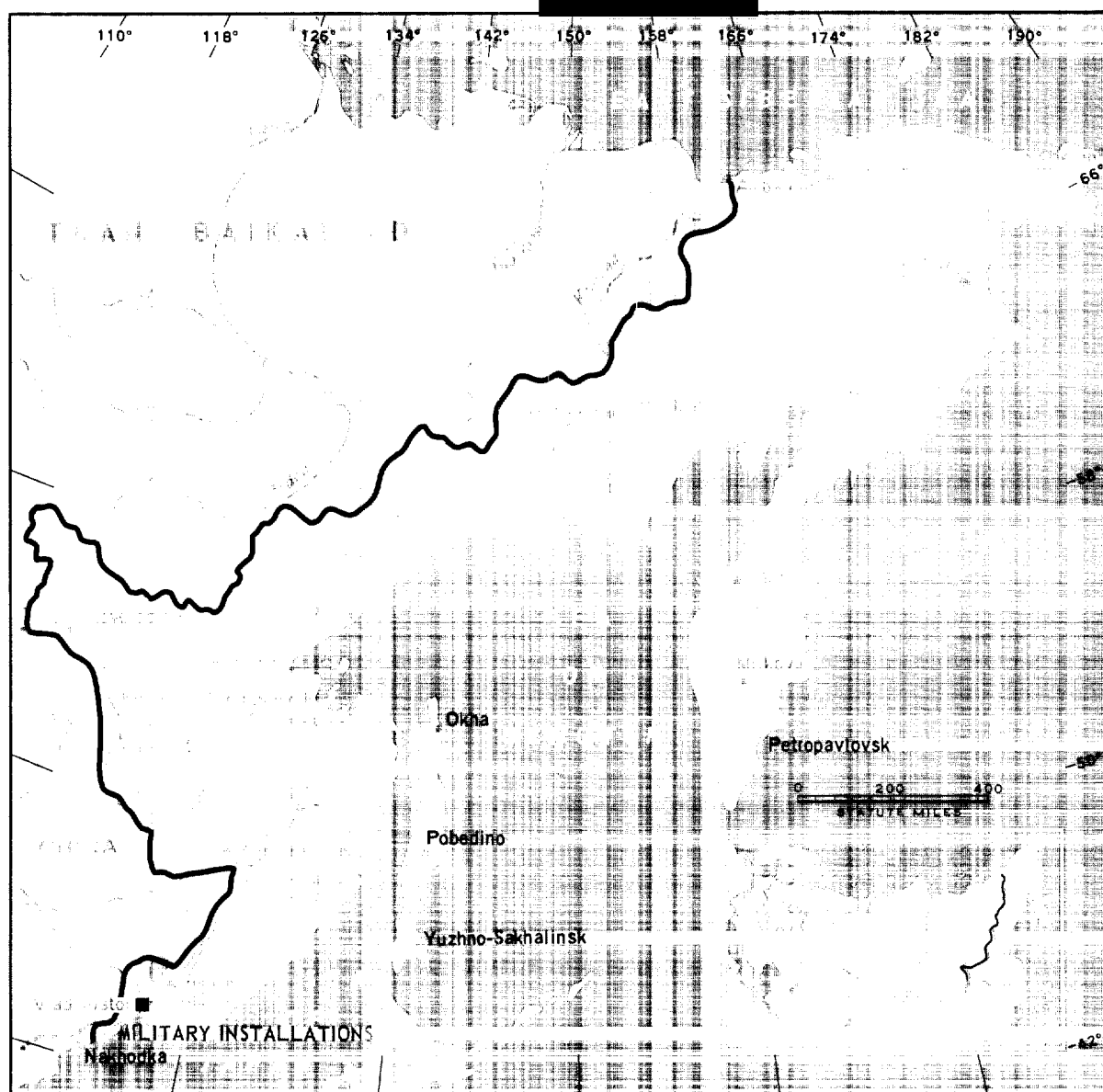


FIGURE 1. LOCATION OF MILITARY INSTALLATIONS.

Approved For Release 2001/09/07 : CIA-RDP78T04759A001200010068-0

TOP SECRET CHESS RUFF

Handle Via
TALENT-KEYHOLE
Control System Only

TOP SECRET CHESS RUFF

Handle Via
TALENT-KEYHOLE
Control System Only

Approved For Release 2001/09/07 : CIA-RDP78T04759A001200010068-0

TCS-80673/65

SUMMARY

25X1A
25X1A
25X1A

Two military installations Razdolnoye Army Barracks [REDACTED] and Razdolnoye Army Barracks Alekseyevka East [REDACTED] are located immediately south of Razdolnoye at 43-30N 131-54E and in the south-central section of Alekseyevka at 43-33N 131-56E, respectively (Figure 1). A probable training area for the barracks areas is located 1.5 kilometers (km) east of Razdolnoye Army Barracks.

Razdolnoye Army Barracks covers approximately 745 acres and contains a total of 163 buildings, including 4 administration, 4 administration/barracks, 1 administration/support, 13 barracks, 32 quarters-type housing units, 20 storage, 5 vehicle sheds, 5 possible vehicle sheds, 1 vehicle maintenance, 2 probable vehicle maintenance, and 76 support buildings, 5 motor pools, 2 driver-training circuits, 1 open storage/athletic field, 1 athletic/parade field, and 2 parade fields (Figures 2 and 3).

The training area 1.5 km east of this installation covers approximately 540 acres and

contains 3 field-gun batteries and a probable infantry field training area.

Razdolnoye Army Barracks Alekseyevka East covers approximately 40 acres and contains a total of 17 buildings, including 1 administration, 3 barracks, and 13 support buildings, and an open storage/motor pool area.

The military installations were covered by [REDACTED] KEYHOLE missions of interpretable quality [REDACTED] Comparative analysis indicates that there has been no significant change in the number of buildings or their levels of occupancy [REDACTED] A wheeled-vehicle driver-training circuit was constructed [REDACTED] and a probable infantry field training area and 3 field artillery batteries were first observed [REDACTED] The second wheeled-vehicle driver-training course was first observed [REDACTED] The overall level of activity has increased slightly [REDACTED]

25X1D
25X1D

25X1D
25X1D
25X1D
25X1D

25X1D
25X1D
25X1D

DESCRIPTION OF INSTALLATION

Railroad Service

The 3-track Artem-Ussuriysk rail line forms the west side of Razdolnoye Army Barracks and is 0.5 km northwest of Razdolnoye Army Barracks Alekseyevka East, but it cannot be determined whether there is rail service for these installations.

Road Service

Both installations have access to urban streets and the Artem-Ussuriysk primary road.

Administration and Troop Housing Areas

Area D1 contains 1 administration build-

ing, 3 barracks, 13 support buildings, and one 390- by 215-foot open storage/motor pool area.

Area D2 contains 3 administration buildings, 13 barracks, and 7 support buildings.

Area D3 contains 12 quarters-type housing units and 1 support building.

Area D4 contains 1 administration building, 4 administration buildings/barracks, 20 quarters-type housing units, 6 storage buildings, and 21 support buildings.

General Storage Areas

Area E1 contains 5 general storage buildings.

Handle Via
TALENT-KEYHOLE
Control System Only

Approved For Release 2001/09/07 : CIA-RDP78T04759A001200010068-0
TOP SECRET CHESS RUFF

Handle Via
TALENT-KEYHOLE
Control System Only

TCS-80673/65



FIGURE 2. MILITARY INSTALLATIONS, RAZDOLNOYE, USSR, [REDACTED]

NPIC X-1704-8-901

Handle Via
TALENT-KEYHOLE
Control System Only

TCS-80673/65

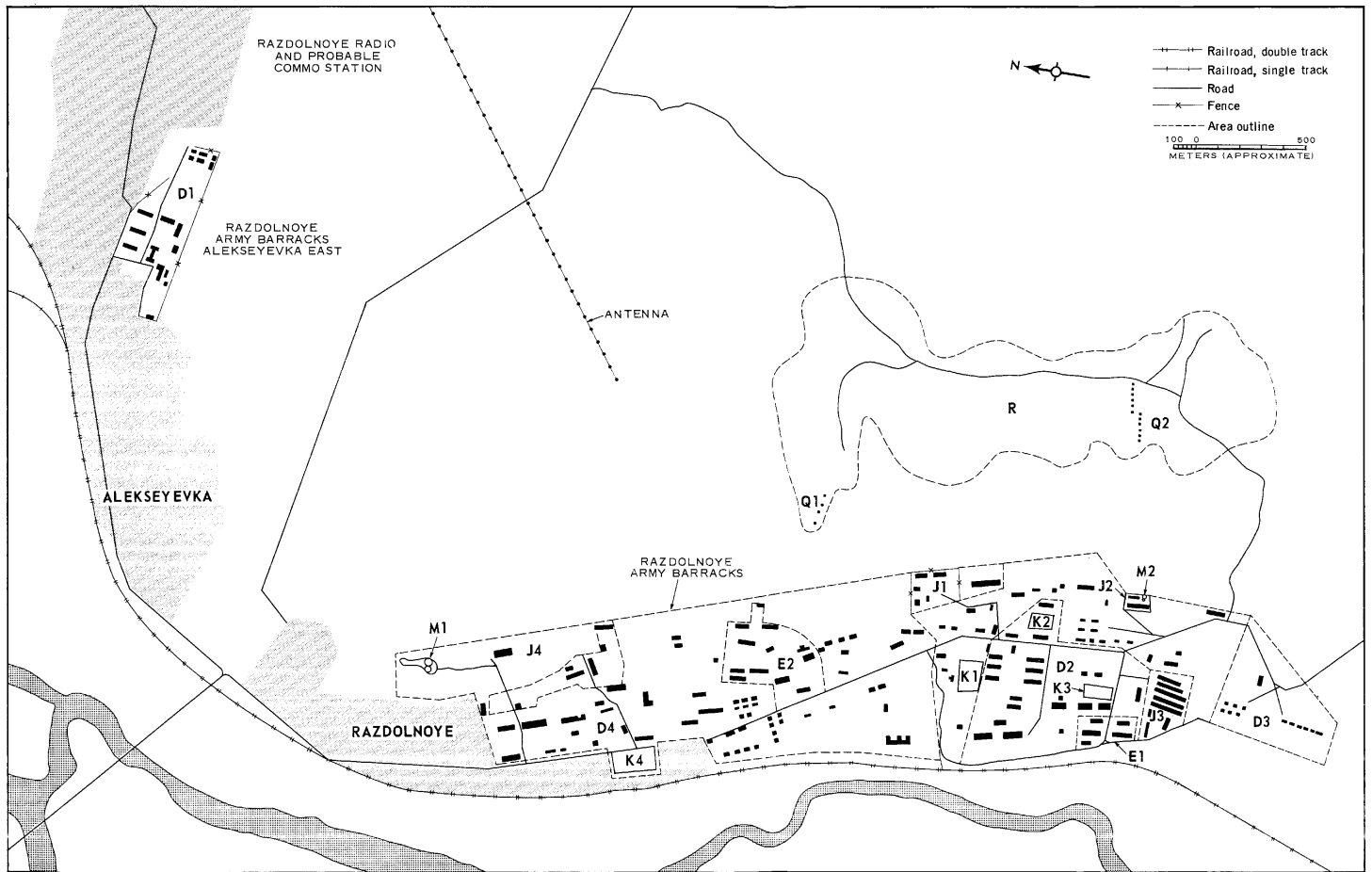


FIGURE 3. MILITARY INSTALLATIONS. Sketch compiled

NPIC K-1705 (6/65)

Handle Via
TALENT-KEYHOLE
Control System Only

TOP SECRET CHESS RUFF

Handle Via
TALENT-KEYHOLE
Control System Only

Approved For Release 2001/09/07 : CIA-RDP78T04759A001200010068-0

TCS-80673/65

Area E2 contains 1 administration/support building, 9 storage buildings, and 2 support buildings.

Ammunition Storage Area

A double-secured explosives storage depot containing 9 buildings is 9 km southeast of Razdolnoye Army Barracks.

POL Storage Area

A POL storage area, consisting of 7 underground tanks and 6 vertical tanks, is located in the eastern section of Alekseyevka.

Other Buildings

There are 36 support buildings at Razdolnoye Army Barracks.

Equipment Storage/Maintenance Areas

Area J1 contains one 360- by 55-foot vehicle shed, two 195- by 40-foot probable vehicle maintenance buildings, and 3 support buildings.

Area J2 contains one 330- by 40-foot vehicle shed, one 175- by 40-foot vehicle maintenance building, and a 330- by 115-foot motor pool.

Area J3 contains 5 possible vehicle sheds, three 500 by 40 feet and two 400 by 40 feet, and 3 support buildings.

Area J4 contains 3 vehicle sheds, 1 measuring 290 by 55 feet, one 270 by 55 feet, and one 190 by 45 feet; 4 motor pools, 1

measuring 580 by 155 feet, one 420 by 210 feet, one 380 by 250 feet, and one 380 by 155 feet; and 3 support buildings.

Athletic Fields

Area K1 is an open storage/athletic field, areas K2 and K3 are parade fields, and Area K4 is an athletic/parade field.

Driver-Training Areas

Area M1 is a wheeled-vehicle driver-training circuit which was constructed [REDACTED]. The level of activity increased from light [REDACTED] to medium [REDACTED].

Area M2 is a wheeled-vehicle driver-training circuit. This circuit, located in a motor pool area J2, was first observed [REDACTED]. The level of activity has been light.

Artillery Emplacements (Batteries)

Area Q1 is a probable field-gun battery with 4 firing positions. It was first observed on [REDACTED] coverage. Occupancy cannot be determined.

Area Q2 contains 2 probable field-gun batteries with 6 firing positions each.

Infantry or Combined Arms Field Training Area or Course

Area R is a probable infantry field training area. It was first observed on [REDACTED] coverage.

25X1D
25X1D
25X1D
25X1D

25X1D
25X1D

25X1D

25X1D


Handle Via
TALENT-KEYHOLE
Control System Only

TOP SECRET CHESS RUFF
Approved For Release 2001/09/07 : CIA-RDP78T04759A001200010068-0

TCS-80673/65

REFERENCES

25X1D



MAPS OR CHARTS

US Air Target Chart, Series 200, Sheet 0291-1A, 1st ed, Jun 58 (SECRET)

DOCUMENTS

25X1C



Army. AP-240-58, *Military Installations Razdolnoye*, Dec 56 (TOP SECRET

25X1A

REQUIREMENT

C-RR4-81,615 (partial answer)

NPIC PROJECT

11909/64

TOP SECRET

Approved For Release 2001/09/07 : CIA-RDP78T04759A001200010068-0

Approved For Release 2001/09/07 : CIA-RDP78T04759A001200010068-0

TOP SECRET