

**TOP SECRET**

**P I R**

PHOTOGRAPHIC INTERPRETATION REPORT



# SOVIET MILITARY ORDER OF BATTLE

## TRANS CAUCASUS MD

Declass Review by NIMA / DoD

[Redacted]

25X1

JULY 1965

COPY 7

6 PAGES



[Redacted]



25X1

GROUP 1 EXC

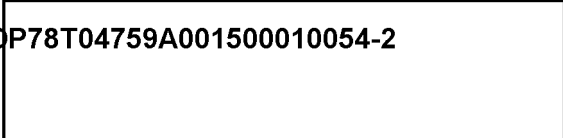
**TOP SECRET**



25X1

Approved For Release 2003/06/20 : CIA-RDP78T04759A001500010054-2

Approved For Release 2003/06/20 : CIA-RDP78T04759A001500010054-2





PREFACE


This report is one in a series on Soviet Ground Force and Logistic installations being prepared for a DIA/CIA Panel. The series is being coordinated, published and disseminated by NPIC. The photographic analysis is being performed by the NPIC Photographic Analysis Group, the CIA Photographic Intelligence Division (NPIC), and the Production Center 1P1a (DIA). The photographic analysis for this particular report was performed by the Production Center 1P1a.

In the interest of uniformity, the titles and letter designators for the facilities observed at these installations are identical with those appearing in the project requirement. When a specific facility is not observed both its title and letter designator are omitted in the report.

Titles and letter designators for the various facilities are as follows: (A) railroad service, (B) road service, (C) landing strips, (D) administrative and troop housing areas, (E) storage areas, (F) ammunition storage areas, (G) POL storage areas, (H) other buildings and facilities, (J) equipment storage/maintenance areas, (K) athletic fields, (L) small arms firing ranges, (M) driver training areas, (N) tank/assault gun firing ranges, (P) flat trajectory firing ranges, (Q) artillery emplacements (batteries), (R) infantry or combined arms field training areas or courses, (S) special training facilities, (T) unidentified facilities or tracking activity.



25X1



LENINAKAN ARMY BARRACKS AL 6

(40-47N 043-50E)

LENINAKAN, AZERBAJDZHANSKAYA SSR, USSR

TRANSCAUCASUS MD

25X1A

BE No:

AL No:

COMOR No:

25X1C

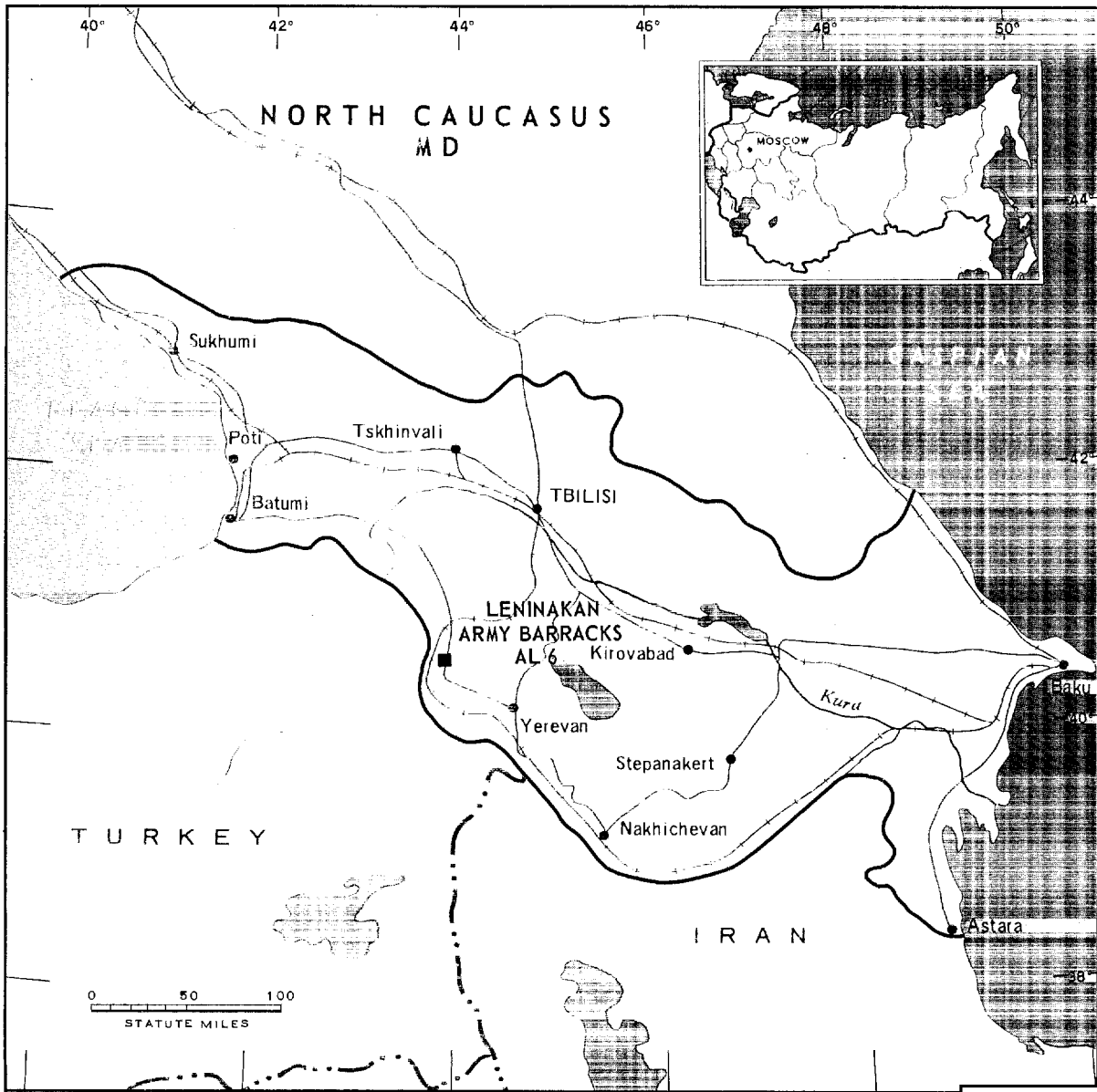
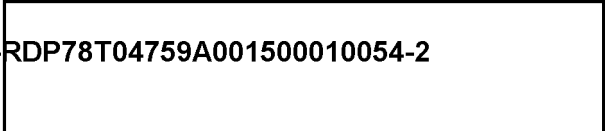


FIGURE 1. LOCATION OF LENINAKAN ARMY BARRACKS AL 6.



25X1



25X1





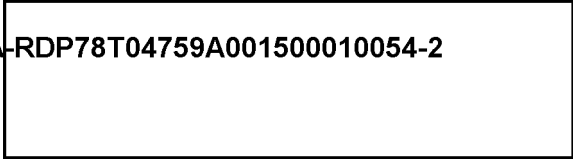
FIGURE 2. LENINAKAN ARMY BARRACKS AL 6, LENINAKAN, USSR,

25X1



TOP SECRET

Approved For Release 2003/06/20 : CIA-RDP78T04759A001500010054-2



25X1

SUMMARY

Leninakan Army Barracks AL 6 is located on the western edge of Leninakan, approximately 1 kilometer (km) south of Leninakan Army Barracks West and 1 km east of Leninakan Army Barracks Southwest (Figure 1).

The partially secured installation covers approximately 95 acres and contains 2 administration buildings, 3 barracks, 7 vehicle maintenance/storage buildings, 2 storage buildings,

38 support buildings, and 24 quarters-type buildings.

Comparative analysis reveals continual usage and increasing activity. [redacted] photography reveals the presence of 10 probable tanks/SP guns, 6 possible field artillery pieces, and 26 wheeled vehicles.



25X1D

25X1D

DESCRIPTION OF INSTALLATION

Railroad Service

The Leninakan railroad station is located 2.6 km east.

Road Service

Urban streets serve the installation.

Aircraft Landing Strip

Leninakan Airfield is located 3.2 km southeast.

Administration and Troop Housing Areas

Area D1 contains 1 T-shaped administration building, 3 multistory barracks (1 L-shaped), and 12 support buildings.

Area D2 contains 24 quarters-type buildings (1 L-shaped), and 7 support buildings.

Other Buildings

Area H contains 9 support buildings.

Equipment Storage/Maintenance Area

Area J contains one 280- by 60-foot vehicle maintenance building, 6 vehicle storage buildings (315 by 55 feet, [redacted] feet, and three [redacted] 2 storage buildings, 1 administration building, and 10 support buildings. Approximately 10 large unidentified objects and 2 rows of unidentified equipment are stored in the open. [redacted] coverage reveals that Area J now contains a figure-8 driver-training area, 10 probable covered tanks/SP guns, 6 possible field artillery pieces, and 26 probable wheeled vehicles.

25X1D  
25X1D

25X1D

TOP SECRET



25X1

25X1

25X1

25X1

TOP SECRET

Approved For Release 2003/06/20 : CIA-RDP78T04759A001500010054-2

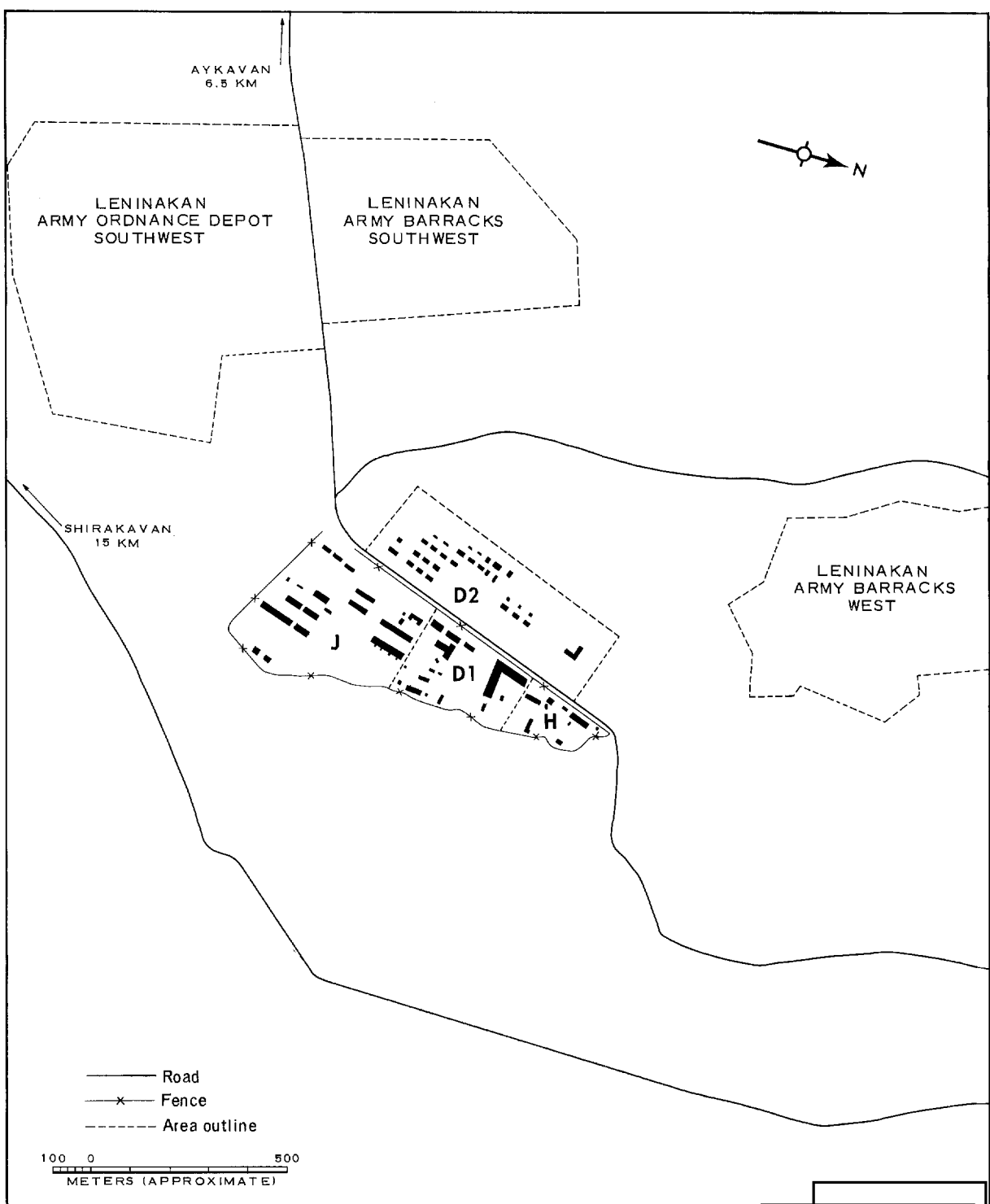


FIGURE 3. LENINAKAN ARMY BARRACKS AL 6. Sketch compiled from Mission

25X1  
25X1D

25X1


Approved For Release 2003/06/20 : CIA-RDP78T04759A001500010054-2

TOP SECRET

25X1




TOP SECRET  
Approved For Release 2003/06/20 : CIA-RDP78T04759A001500010054-2



25X1

REFERENCES

PHOTOGRAPHY



25X1D

MAPS OR CHARTS

- US Air Target Chart, Series 200, Sheet 0325-21HL, 4th ed, Dec 63 (SECRET)
- US Air Target Mosaic, Series 50, Sheet 0325-21/3A, 2d ed, Dec 64 (SECRET)

REQUIREMENT

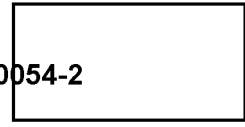
DIAAP-1-15-64 (partial answer)

NPIC PROJECT

11907/64

Approved For Release 2003/06/20 : CIA-RDP78T04759A001500010054-2

TOP SECRET



25X1

25X1



Approved For Release 2003/06/20 : CIA-RDP78T04759A001500010054-2

**TOP SECRET**

Approved For Release 2003/06/20 : CIA-RDP78T04759A001500010054-2

**TOP SECRET**