



PHOTOGRAPHIC INTERPRETATION REPORT



SOVIET MILITARY
ORDER OF BATTLE

VOLGA MD

Declass Review by NIMA / DoD



25X1

AUGUST 1965

COPY 82

6 PAGES



25X1

GROUP 1 EXCLUDED FROM
AUTOMATIC DOWNGRADING
AND DECLASSIFICATION

25X1

Approved For Release 2003/06/20 : CIA-RDP78T04759A001500010055-1

Approved For Release 2003/06/20 : CIA-RDP78T04759A001500010055-1

TOP SECRET

25X1

25X1

PREFACE

This report is one in a series on Soviet Ground Force and Logistic installations being prepared for a DIA/CIA Panel. The series is being coordinated, published and disseminated by NPIC. The photographic analysis is being performed by the NPIC Photographic Analysis Group, the CIA Photographic Intelligence Division (NPIC), and the Production Center IP1a (DIA). The photographic analysis for this particular report was performed by the Production Center IP1a.

In the interest of uniformity, the titles and letter designators for the facilities observed at these installations are identical with those appearing in the project requirement. When a specific facility is not observed both its title and letter designator are omitted in the report.

Titles and letter designators for the various facilities are as follows: (A) railroad service, (B) road service, (C) landing strips, (D) administrative and troop housing areas, (E) storage areas, (F) ammunition storage areas, (G) POL storage areas, (H) other buildings and facilities, (J) equipment storage/maintenance areas, (K) athletic fields, (L) small arms firing ranges, (M) driver training areas, (N) tank/assault gun firing ranges, (P) flat trajectory firing ranges, (Q) artillery emplacements (batteries), (R) infantry or combined arms field training areas or courses, (S) special training facilities, (T) unidentified facilities or tracking activity.

TOP SECRET

25X1

25X1

25X1

TOP SECRET

ULYANOVSK ARMY BARRACKS OCS
(54-20N 048-24E)
ULYANOVSK, ULYANOVSKAYA OBLAST, USSR
VOLGA MD

25X1A

25X1A

BE No: AL No: COMOR No:

25X1C

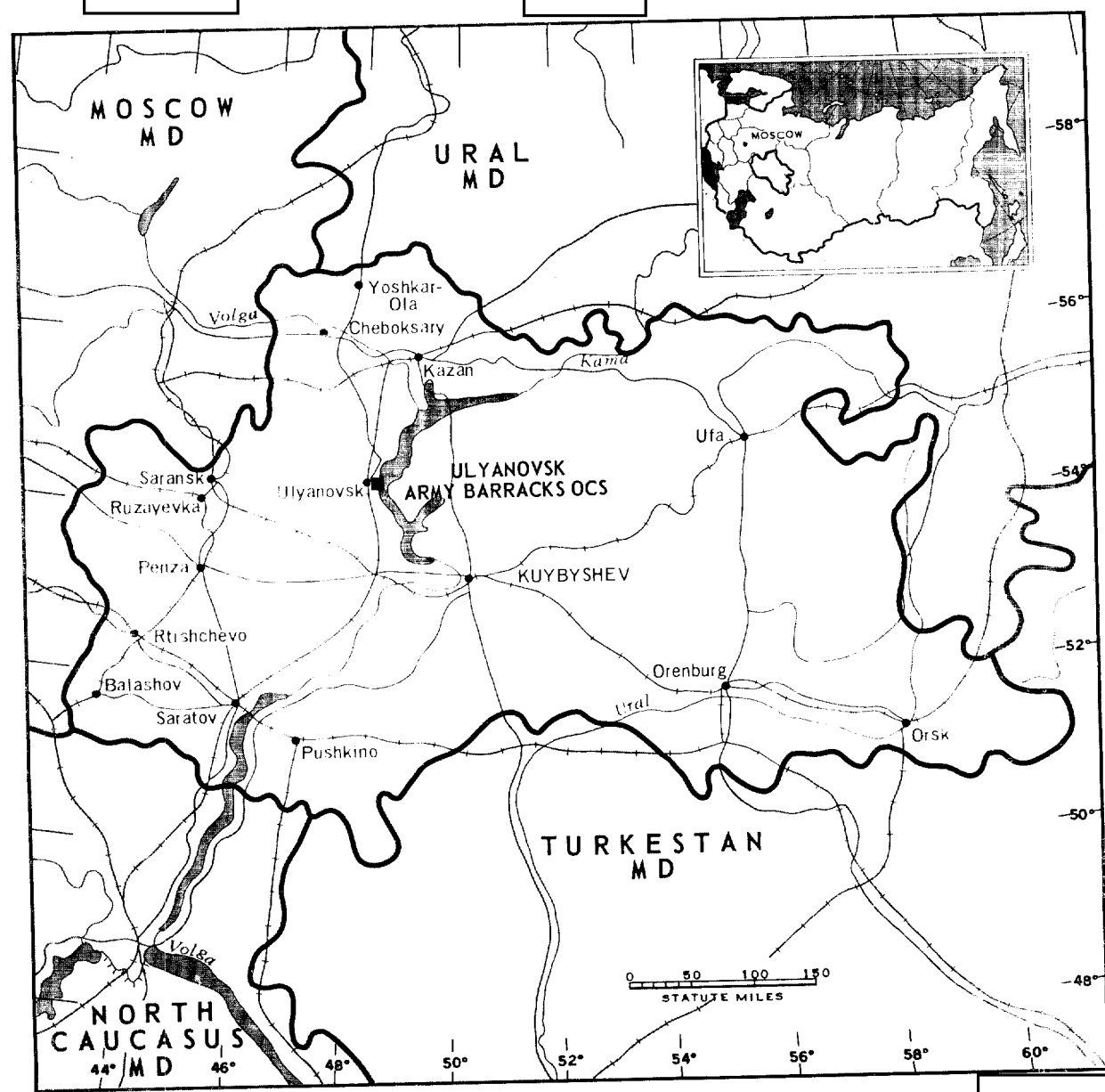


FIGURE 1. LOCATION OF ULYANOVSK ARMY BARRACKS OCS.

25X1

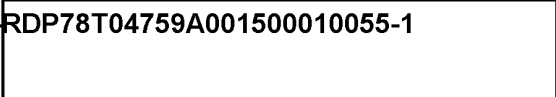

25X1

TOP SECRET



FIGURE 2. ULYANOVSK ARMY BARRACKS OCS, ULYANOVSK, USSR,





SUMMARY

Ulyanovsk Army Barracks OCS is located in the northeastern section of Ulyanovsk, approximately 3 kilometers (km) northwest of the Ulyanovsk Railroad Bridges over the Volga River (Figure 1).

The installation covers approximately 90 acres and contains 51 buildings, including 1 probable headquarters, 2 possible barracks, 7

barracks/support, 1 possible gymnasium, 5 possible administration, 3 storage, and 32 miscellaneous support (Figures 2 and 3).

[Redacted] Comparative analysis reveals no significant change.

25X1D

25X1D

DESCRIPTION OF INSTALLATION

Railroad Service

The installation has access to urban rail facilities.

Road Service

City streets serve the area.

Aircraft Landing Strip

Ulyanovsk Southwest Airfield is 12 km southwest.

Administration and Troop Housing Areas

Area D1 contains 6 U-shaped multistory buildings (possibly used for barracks and classrooms), 1 U-shaped multistory building with a possible communications antenna, 20 support buildings, 3 multistory support buildings, 2 possible multistory barracks, 1 multistory probable headquarters with 2 wings, 3 possible ad-

ministration buildings (each with 2 wings), and 1 multistory probable administration building.

Area D2 contains 6 miscellaneous support buildings.

Equipment Storage/Maintenance Area

Area J contains 3 storage buildings (two 160 by 75 feet and one 230 by 40 feet), 1 L-shaped administration building, and 3 support buildings.

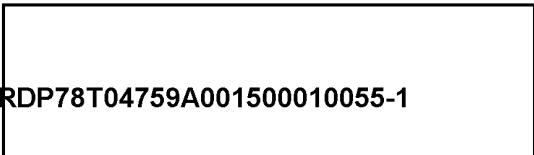
Athletic Fields

Area K1 contains an athletic field and a possible gymnasium.

Area K2 contains a swimming pool.

Small-Arms Firing Range

Area L contains a 550- by 55-foot, well-bunkered, small-arms firing range and 2 range support buildings.



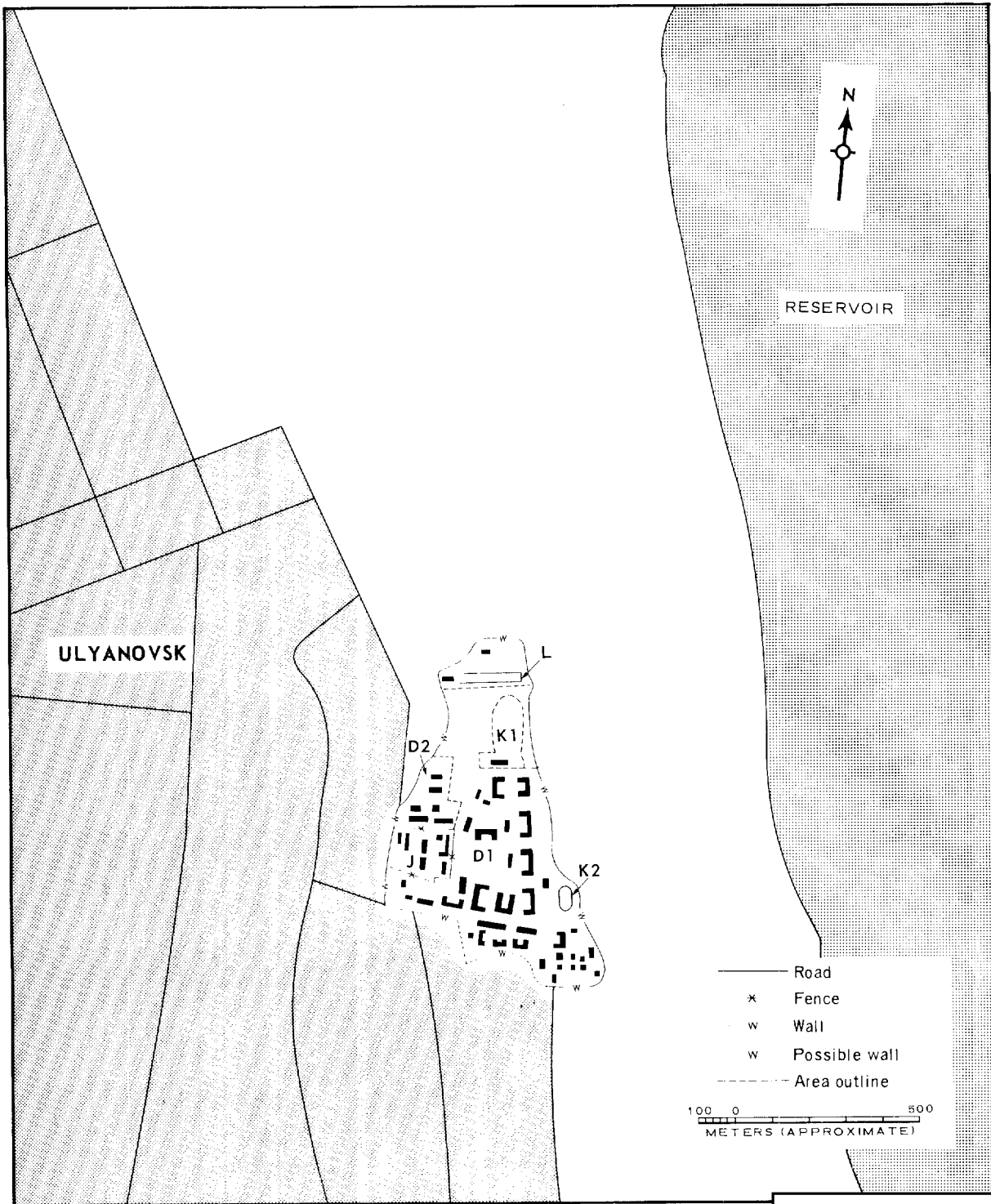


FIGURE 3. ULYANOVSK ARMY BARRACKS OCS. Sketch compiled from Mission

25X1D

25X1

Approved For Release 2003/06/20 : CIA-RDP78T04759A001500010055-1

~~TOP SECRET~~

Approved For Release 2003/06/20 : CIA-RDP78T04759A001500010055-1

25X1

REFERENCES

PHOTOGRAPHY



25X1D


MAPS OR CHARTS

US Air Target Chart, Series 200, Sheet 0165-11III., 3d ed, Apr 64 (SECRET)

US Air Target Chart, Series 50, Sheet 0165-11/1MA, 1st ed, Aug 58 (SECRET)

US Air Target Chart, Series 25, Sheet 0165-9996-1-25 MA, 1st ed, Apr 53 (SECRET)

25X1C



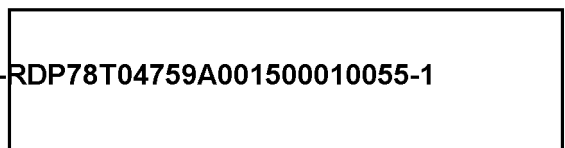
REQUIREMENT

DIAAP-1-15-64 (partial answer)

NPIC PROJECT

11906/64

~~TOP SECRET~~



25X1

Approved For Release 2003/06/20 : CIA-RDP78T04759A001500010055-1

TOP SECRET

Approved For Release 2003/06/20 : CIA-RDP78T04759A001500010055-1

TOP SECRET