

TOP SECRET


Approved For Release 2003/06/20 : CIA-RDP78T04759A001600010063-1

PHOTOGRAPHIC INTERPRETATION REPORT



VITAL RECORDS COPY
SOVIET MILITARY
ORDER OF BATTLE
FAR EAST MD

DECLASS REVIEW by NIMA/DOD



25X1

AUGUST 1965

COPY *OK*

6 PAGES

25X1



GROUP 1 EXCLUDED FROM
AUTOMATIC DOWNGRADING
AND DECLASSIFICATION

Approved For Release 2003/06/20 : CIA-RDP78T04759A001600010063-1

TOP SECRET

25X1

Approved For Release 2003/06/20 : CIA-RDP78T04759A001600010063-1

Approved For Release 2003/06/20 : CIA-RDP78T04759A001600010063-1

TOP SECRET

PREFACE

This report is one in a series on Soviet Ground Force and Logistic installations being prepared for a DIA/CIA Panel. The series is being coordinated, published and disseminated by NPIC. The photographic analysis is being performed by the NPIC Photographic Analysis Group, the CIA Photographic Intelligence Division (NPIC), and the Production Center 1P1a (DIA). The photographic analysis for this particular report was performed by the CIA Photographic Intelligence Division.

In the interest of uniformity, the titles and letter designators for the facilities observed at these installations are identical with those appearing in the project requirement. When a specific facility is not observed both its title and letter designator are omitted in the report.

Titles and letter designators for the various facilities are as follows: (A) railroad service, (B) road service, (C) landing strips, (D) administrative and troop housing areas, (E) storage areas, (F) ammunition storage areas, (G) POL storage areas, (H) other buildings and facilities, (J) equipment storage/maintenance areas, (K) athletic fields, (L) small arms firing ranges, (M) driver training areas, (N) tank/assault gun firing ranges, (P) flat trajectory firing ranges, (Q) artillery emplacements (batteries), (R) infantry or combined arms field training areas or courses, (S) special training facilities, (T) unidentified facilities or tracking activity.

TOP SECRET

TOP SECRET

ANIVA ARMY BARRACKS RAILROAD STATION NORTHWEST
(46-43N 142-32E)
ANIVA, SAKHALINSKAYA OBLAST, USSR
FAR EAST MD

AL No:

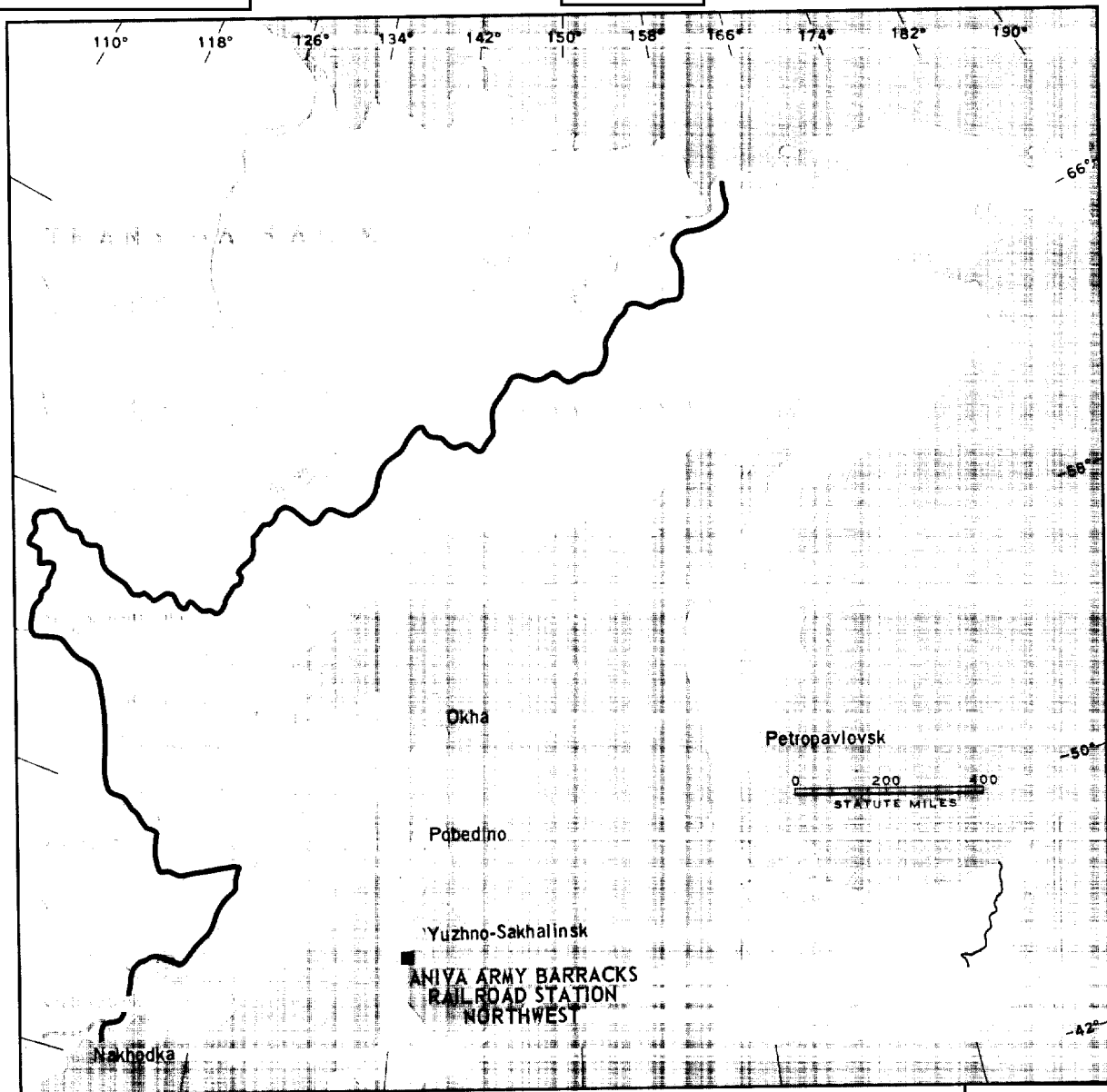


FIGURE 1. LOCATION OF ANIVA ARMY BARRACKS RAILROAD STATION NORTHWEST.

TOP SECRET

25X1

Approved For Release 2003/06/06 : CIA-RDP78T04759A001600010063-1

TOP SECRET

25X1



FIGURE 2. ANIVA ARMY BARRACKS RAILROAD STATION NORTHWEST, ANIVA, USSR,

25X1

Approved For Release 2003/06/06 : CIA-RDP78T04759A001600010063-1

TOP SECRET

25X1

SUMMARY

Aniva Army Barracks Railroad Station Northwest is located in the southwest corner of Aniva (Figure 1). This installation possibly utilizes the training facilities at Aniva Army Barracks Petropavlovskoye (46-47N 142-30E) and a training area located at 46-56N 142-38E.

The installation covers approximately 195 acres and contains 4 administration buildings, an administration-type building, 6 barracks, 11 large quarters-type housing units, 15 storage buildings, 4 possibly military-associated, explosives storage buildings, 6 probable vehicle

sheds, and 41 support buildings. The installation also contains 2 possible open storage areas, a small-arms firing range, and an athletic/parade field (Figures 2 and 3).

The installation was covered by [redacted] missions from [redacted]. Comparative analysis indicates the installation was constructed prior to [redacted]. The only significant change was the addition of a vehicle shed in the [redacted]. The overall level of activity has been in the negligible to light range.

25X1
25X1
25X1
25X1
25X1
25X1

DESCRIPTION OF INSTALLATION

Railroad Service

A single-track rail line connects with the Korsakov-Yuzhno Sakhalinsk rail line at Dachnoye.

Road Service

The installation is served by the streets of Aniva.

Administration and Troop Housing Area

Area D contains 4 administration buildings, 6 barracks, 11 large quarters-type housing units, and 12 support buildings.

General Storage Areas

Area E1 is secured and contains 4 storage buildings and a support building.

Area E2 contains 10 storage buildings and 5 support buildings.

Ammunition Storage Areas

Area F is surrounded by a firebreak, contains 4 possibly military-associated explosives

storage buildings, a support building, and 2 possibly secured open storage areas.

Other Buildings

Nine support buildings are dispersed throughout the installation.

Equipment Storage Maintenance Area

Area J contains 6 probable vehicle sheds (one 40 by 320 feet, one 60 by 310 feet, one 40 by 310 feet, two 70 by 230 feet, and one 35 by 170 feet) and 2 support buildings.

Athletic Field

Area K is a athletic/parade field.

Small-Arms Firing Ranges

Area L is an approximately 600- by 70-foot small arms firing range.

Unidentified Facilities or Tracking Activity

Area T is a secured area containing an administration-type building, a storage building, and 11 support buildings.

25X1

25X1

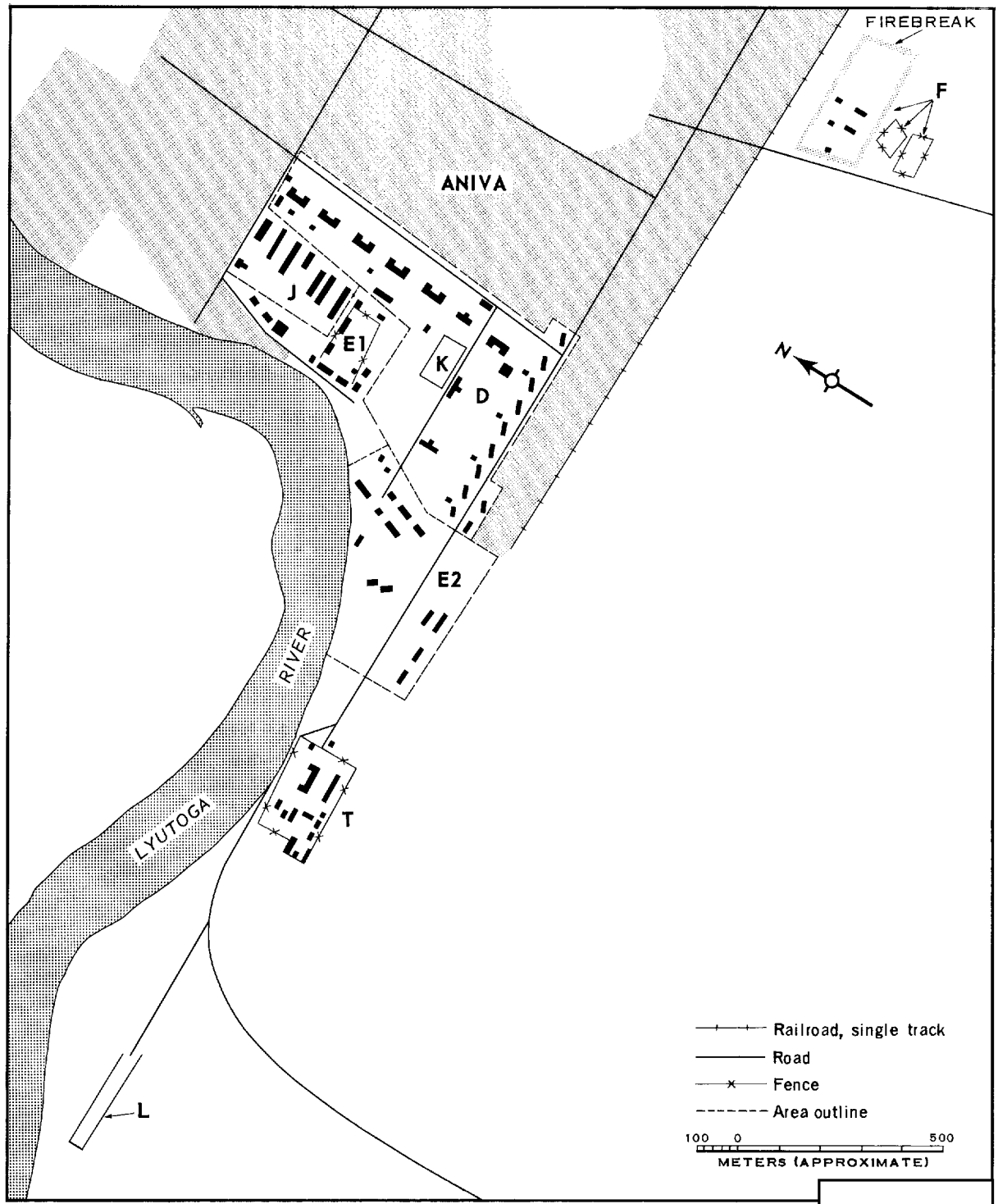


FIGURE 3. ANIVA ARMY BARRACKS RAILROAD STATION NORTHWEST. Sketch compiled from

25X1
25X1

25X1

25X1

25X1

Approved For Release 2003/06/29 : CIA-RDP78T04759A001600010063-1

~~TOP SECRET~~

CIA-RDP78T04759A001600010063-1

25X1

REFERENCES

25X1

MAPS OR CHARTS

US Air Target Chart, Series 200, Sheet 0281-8HL, 2d ed, Jun 63 (SECRET)

REQUIREMENT

C-RR4-81,615 (partial answer)

NPIC PROJECT

11909/64

Approved For Release 2003/06/29 : CIA-RDP78T04759A001600010063-1

~~TOP SECRET~~

CIA-RDP78T04759A001600010063-1

25X1

Approved For Release 2003/06/20 : CIA-RDP78T04759A001600010063-1

TOP SECRET

Approved For Release 2003/06/20 : CIA-RDP78T04759A001600010063-1

TOP SECRET