

TOP SECRET

Approved For Release 2002/05/06 : CIA-RDP78T04759A001800010049-5

PHOTOGRAPHIC INTERPRETATION REPORT



~~XXXXXXXXXXXXXXXXXXXX~~
**SOVIET MILITARY
ORDER OF BATTLE**

TRANS CAUCASUS MD

Declass Review by NIMA/DOD

TCS-81194/65

SEPTEMBER 1965

COPY

6 PAGES

handle via **TALENT-KEYHOLE** control only

GROUP 1 EXCLUDED FROM
AUTOMATIC DOWNGRADING
AND DECLASSIFICATION

Approved For Release 2002/05/06 : CIA-RDP78T04759A001800010049-5

TOP SECRET

WARNING

This document contains information affecting the national security of the United States within the meaning of the espionage laws U. S. Code Title 18, Sections 793 and 794. The law prohibits its transmission or the revelation of its contents in any manner to an unauthorized person, as well as its use in any manner prejudicial to the safety or interest of the United States or for the benefit of any foreign government to the detriment of the United States. It is to be seen only by personnel especially indoctrinated and authorized to receive information in the designated control channels. Its security must be maintained in accordance with regulations pertaining to TALENT-KEYHOLE Control System.

PREFACE

This report is one in a series on Soviet Ground Force and Logistic installations being prepared for a DIA/CIA Panel. The series is being coordinated, published and disseminated by NPIC. The photographic analysis is being performed by the NPIC Photographic Analysis Group, the CIA Photographic Intelligence Division (NPIC), and the Production Center 1P1a (DIA). The photographic analysis for this particular report was performed by the Production Center 1P1a.

In the interest of uniformity, the titles and letter designators for the facilities observed at these installations are identical with those appearing in the project requirement. When a specific facility is not observed both its title and letter designator are omitted in the report.

Titles and letter designators for the various facilities are as follows: (A) railroad service, (B) road service, (C) landing strips, (D) administrative and troop housing areas, (E) storage areas, (F) ammunition storage areas, (G) POL storage areas, (H) other buildings and facilities, (J) equipment storage/maintenance areas, (K) athletic fields, (L) small arms firing ranges, (M) driver training areas, (N) tank/assault gun firing ranges, (P) flat trajectory firing ranges, (Q) artillery emplacements (batteries), (R) infantry or combined arms field training areas or courses, (S) special training facilities, (T) unidentified facilities or tracking activity.

Handle Via
TALENT-KEYHOLE
Control System Only

Approved For Release 2002/05/06 : CIA-RDP78T04759A001800010049-5

TOP SECRET CHESS RUFF

BAKU ARMY BARRACKS BUKHTA ILVICH

(40-20-20N 049-48-10E)

BAKU, AZERBAIDZHANSKAYA OBLAST, USSR

TRANSCAUCASUS MD

25X1A

AL No:

25X1A

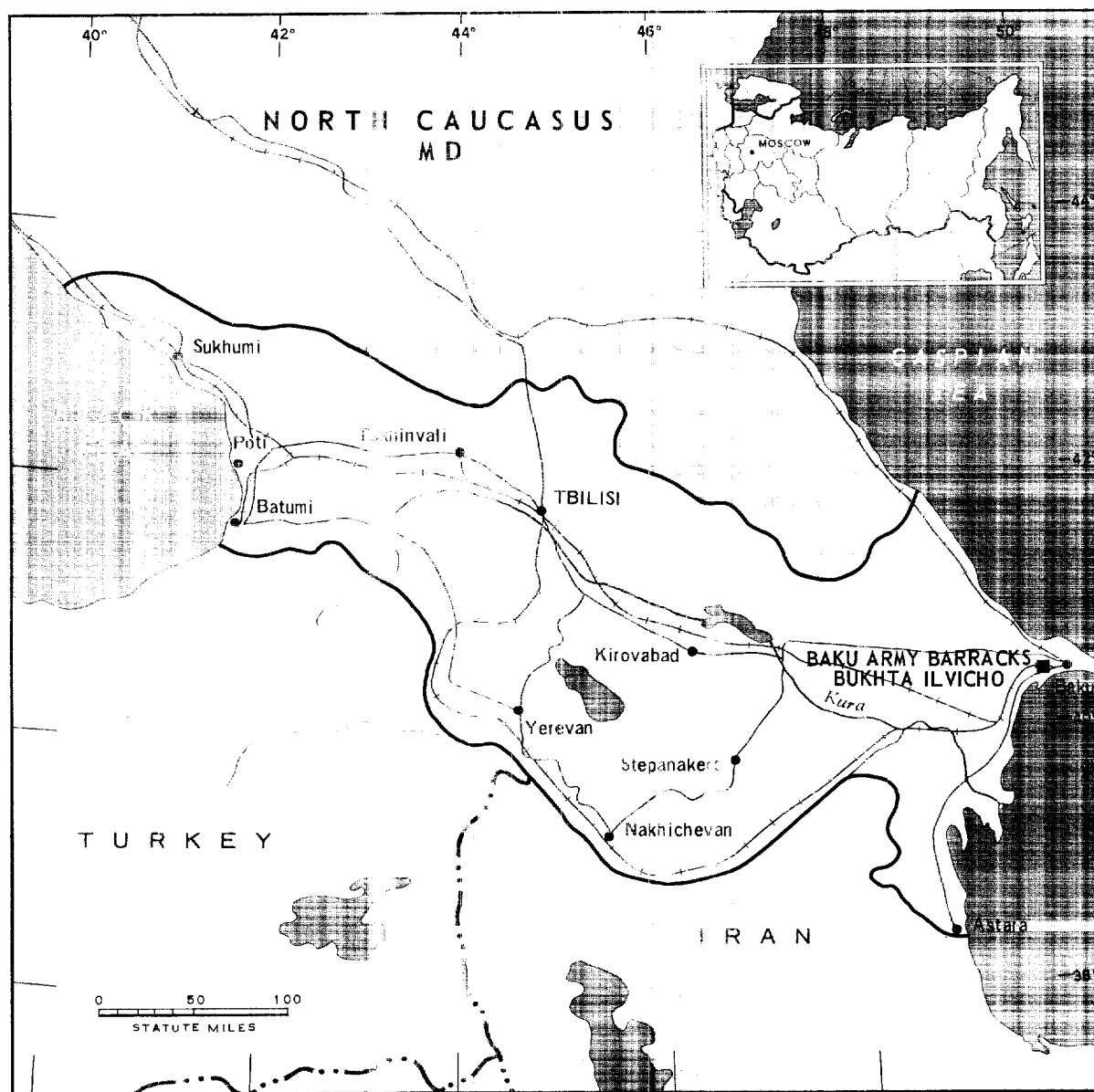


FIGURE 1. LOCATION OF BAKU ARMY BARRACKS BUKHTA ILVICH.

NPIC K-4904 (9/65)

Handle Via
TALENT-KEYHOLE
Control System Only

Approved For Release 2002/05/06 : CIA-RDP78T04759A001800010049-5

TOP SECRET CHSS RUFF

TCS-81194/65




FIGURE 2. BAKU ARMY BARRACKS BUKHTA ILVICH, BAKU, USSR.

NPIC K-4905 (9/65)

25X1D

SUMMARY

Baku Army Barracks Bukhta Ilvicho is located 9 kilometers (km) southwest of the center of Baku (Figure 1) and 2.5 km west-northwest of the center of Bukhta Ilvicho between Baku SAM Site A22-2 [] and Baku SAM Support Facility 2 []

The installation covers approximately 200 acres which are relatively barren and contains 4 administration buildings, 51 multistory barracks, 1 vehicle maintenance building, 1 vehicle storage building, 1 warehouse, 63 support buildings, 154 quarters-type buildings, and 1 unidentified building (Figures 2 and 3).

The area is covered on [] TALENT and []

KEYHOLE missions between [] Comparative analysis reveals continuous activity. The [] photography indicated the installation supported several AAA training sites in the immediate vicinity. However, [] photography disclosed the abandonment of several AAA sites and the completion of a SAM site, a SAM support facility, 6 multistory barracks, several quarters, and an unidentified building. The completion of 5 additional multistory barracks is noted on [] photography and 2 additional multistory barracks appear on [] photography.

25X1D
25X1D
25X1D

25X1D

25X1D

25X1D

DESCRIPTION OF INSTALLATION

Railroad Service

The Baladzgary-Lokbatan rail line with a rail siding is located 2 km west of the barracks area.

Road Service

All-weather roads extending southwest from Baku serve the area.

Administration and Troop Housing Areas

Area D1 contains 3 administration buildings (1 C-shaped, 1 F-shaped, and 1 T-shaped), and 22 support buildings.

Area D2 contains 51 multistory barracks (4 L-shaped), 23 support buildings, and 1 uni-

identified building. Two buildings are fenced and apparently connected by a covered passageway.

Area D3 contains 71 quarters-type buildings.

Area D4 contains 83 quarters-type buildings and 5 support buildings.

Other Buildings

Area H is fenced and contains 1 administration building and 11 support buildings.

Equipment Storage/Maintenance Area

Area J contains one [] vehicle maintenance building, one 290- by 60-foot vehicle storage building, 1 storage building, 2 support buildings, and 1 probable water tank.

25X1D

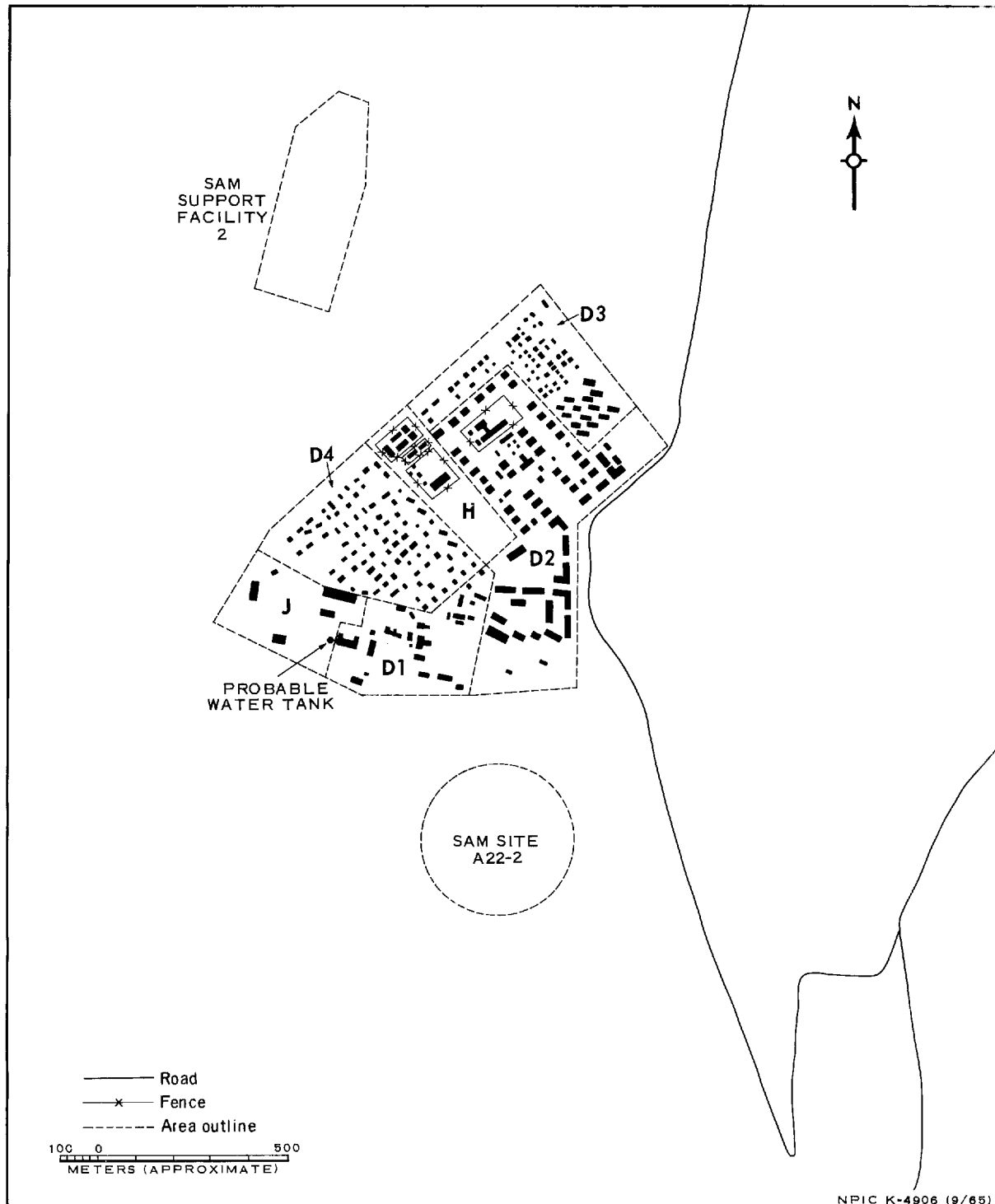


FIGURE 3. BAKU ARMY BARRACKS BUKHTA ILVICHIO. Sketch compiled from

25X1D

REFERENCES




MAPS OR CHARTS

US Air Target Chart, Series 200, Sheet 0325-25HL, 2d ed, Mar 63 (SECRET)

US Air Target Mosaic, Series 50, Sheet 0325-25/10MA, 2d ed, Nov 64 (SECRET)

DOCUMENT



REQUIREMENT

DIAAP-1-15-64 (partial answer)

NPIC PROJECT

11907/64

Approved For Release 2002/05/06 : CIA-RDP78T04759A001800010049-5

TOP SECRET

Approved For Release 2002/05/06 : CIA-RDP78T04759A001800010049-5

TOP SECRET