

PHOTOGRAPHIC INTERPRETATION REPORT



[REDACTED]

# SOVIET MILITARY ORDER OF BATTLE

## TURKESTAN MD

TCS-81368/65

OCTOBER 1965

COPY

7 PAGES

handle via **TALENT-KEYHOLE** control only

GROUP 1 EXCLUDED FROM  
AUTOMATIC DOWNGRADING  
AND DECLASSIFICATION

TOP SECRET

WARNING

This document contains information affecting the national security of the United States within the meaning of the espionage laws U. S. Code Title 18, Sections 793 and 794. The law prohibits its transmission or the revelation of its contents in any manner to an unauthorized person, as well as its use in any manner prejudicial to the safety or interest of the United States or for the benefit of any foreign government to the detriment of the United States. It is to be seen only by personnel especially indoctrinated and authorized to receive information in the designated control channels. Its security must be maintained in accordance with regulations pertaining to TALENT-KEYHOLE Control System.

## PREFACE

This report is one in a series on Soviet Ground Force and Logistic installations being prepared for a DIA/CIA Panel. The series is being coordinated, published and disseminated by NPIC. The photographic analysis is being performed by the NPIC Photographic Analysis Group, the CIA Photographic Intelligence Division (NPIC), and the Production Center 1P1a (DIA). The photographic analysis for this particular report was performed by the CIA Photographic Intelligence Division.

In the interest of uniformity, the titles and letter designators for the facilities observed at these installations are identical with those appearing in the project requirement. When a specific facility is not observed both its title and letter designator are omitted in the report.

Titles and letter designators for the various facilities are as follows: (A) railroad service, (B) road service, (C) landing strips, (D) administrative and troop housing areas, (E) storage areas, (F) ammunition storage areas, (G) POL storage areas, (H) other buildings and facilities, (J) equipment storage/maintenance areas, (K) athletic fields, (L) small arms firing ranges, (M) driver training areas, (N) tank/assault gun firing ranges, (P) flat trajectory firing ranges, (Q) artillery emplacements (batteries), (R) infantry or combined arms field training areas or courses, (S) special training facilities, (T) unidentified facilities or tracking activity.

- 1 -

TOP SECRET CHESS RUFF

Handle Via  
TALENT-KEYHOLE  
Control System Only

TOP SECRET CHESS RUFF

DZHAMBUL TRAINING AREA AND BARRACKS AREA

42-53N 071-26E)

DZHAMBUL, DZHAMBULSKAYA OBLAST, USSR

URKISTAN MD

25X1C

DE No: See Summary

AI. No:



COMOR No:

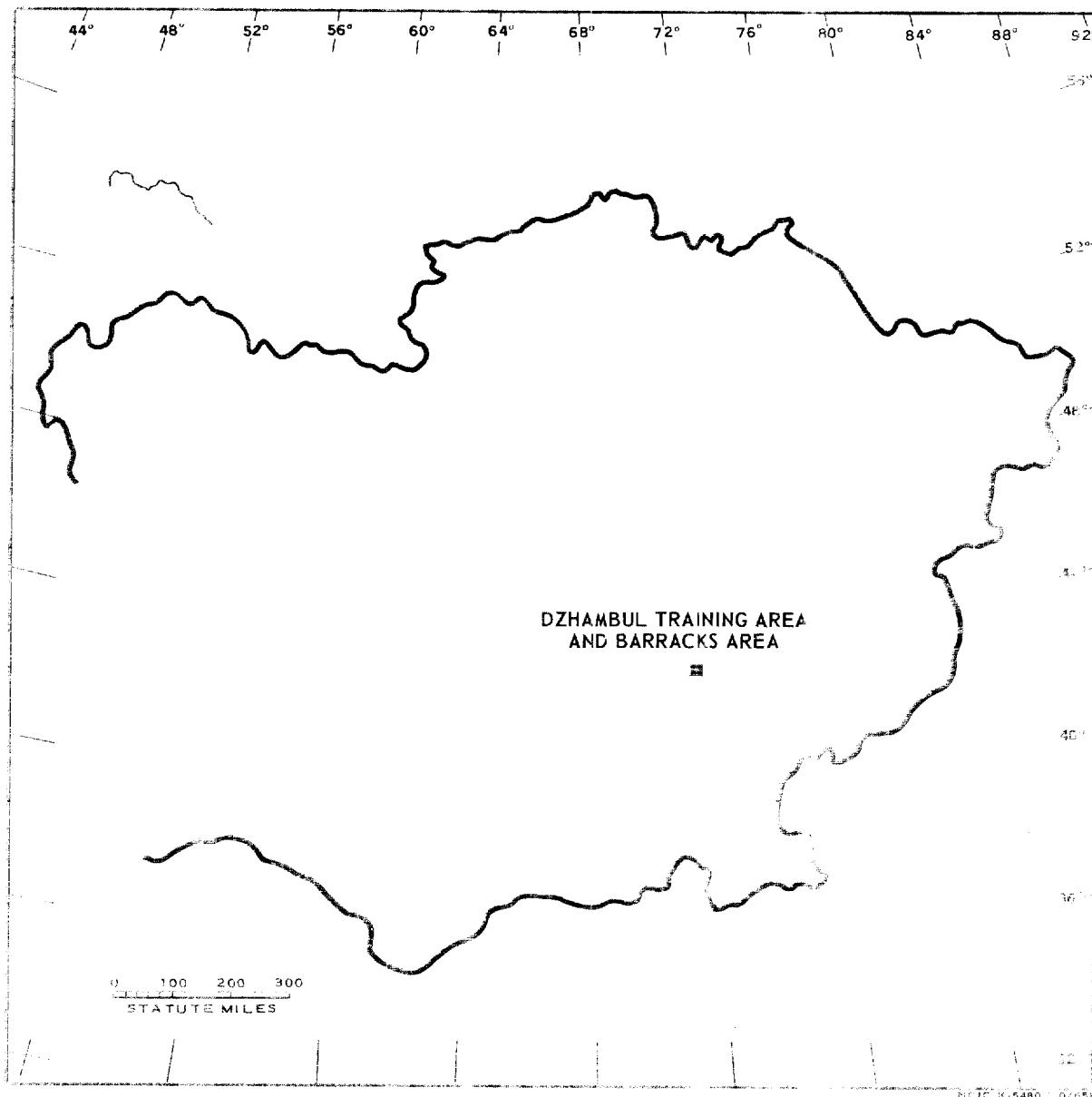


FIGURE 1. DZHAMBUL TRAINING AREA AND BARRACKS AREA

- 2 -

TOP SECRET CHESS RUFF

Handle Via  
Talent-Keyhole  
Control System Only



FIGURE 2. DZHAMBUL BARRACKS AREA, DZHAMBUL, USSR, [REDACTED]

NPIC K-5481 (10/68)

25X1D

- 3 -

TOP SECRET CHESS RUFF

Handle Via  
TALENT-KEYHOLE  
Control System Only

## SUMMARY

Dzhambul barracks area is located at the eastern edge of Tallass and 4.5 kilometers (km) east of Dzhambul on the Frunze-Chimket rail line. Dzhambul Training Area [REDACTED] is 2.5 km south of the barracks area and 5 km southeast of Dzhambul (Figure 1).

The barracks area covers approximately 90 acres and contains 5 administration buildings, 1 possible administration building, 6 barracks, 9 probable barracks, 59 general storage buildings, 11 probable general storage buildings, 1 possible hospital, 29 support buildings, and 1

athletic field and track (Figures 2 and 4).

Dzhambul Training Area covers approximately 1,200 acres and contains a bivouac area with approximately 200 tent platforms (half of which appear to be occupied), 12 support buildings, a possible fence-secured explosives storage area, a small-arms range, a vehicle pit, and numerous trenches (Figure 3).

The Dzhambul Training Area and the Barracks Area were covered by [REDACTED] KEYHOLE missions of interpretable photography between [REDACTED]

25X1D  
25X1D  
25X1D

## DESCRIPTION OF INSTALLATION

### Railroad Service

A double-track rail line borders the south side of the barracks area. One of the tracks is a spur leading into a small industrial area west of the barracks area.

### Road Service

Two lane, graded-earth roads surround and enter the barracks area.

### Aircraft Landing Strip

Dzhambul West Airfield is located 7.3 km southwest of the barracks area.

### Administration and Troop Housing Areas

Area D1 contains 6 E-shaped barracks and 1 support building.

Area D2 contains 1 C-shaped administration building, 8 multistory probable barracks, 7 probable general storage buildings, and 3 support buildings.

Area D3 contains 1 double-winged probable barracks, 1 T-shaped administration building, 1 L-shaped administration building, 2 general storage buildings, and 1 support building.

Area D4 contains 1 possible hospital, 1 athletic field and track, and 5 support buildings. Three of the support buildings are part of the bleachers for the athletic field.

Area D5 contains 1 T-shaped administration building, 1 L-shaped administration building, 4 probable general storage buildings, and 17 support buildings.

### General Storage Areas

Area E1 contains 39 general storage buildings and 2 support buildings.

Area E2 contains 18 general storage buildings, and 1 possible administration building.

### Athletic Field

Area K is an athletic field.



FIGURE 3. DZHAMBUL TRAINING AREA, DZHAMBUL, USSR

NPIC K-5482 (10/65)

25X1D

- 5 -

TOP SECRET CHESS RUFF

Handle Via  
TALENT-KEYHOLE  
Control System Only

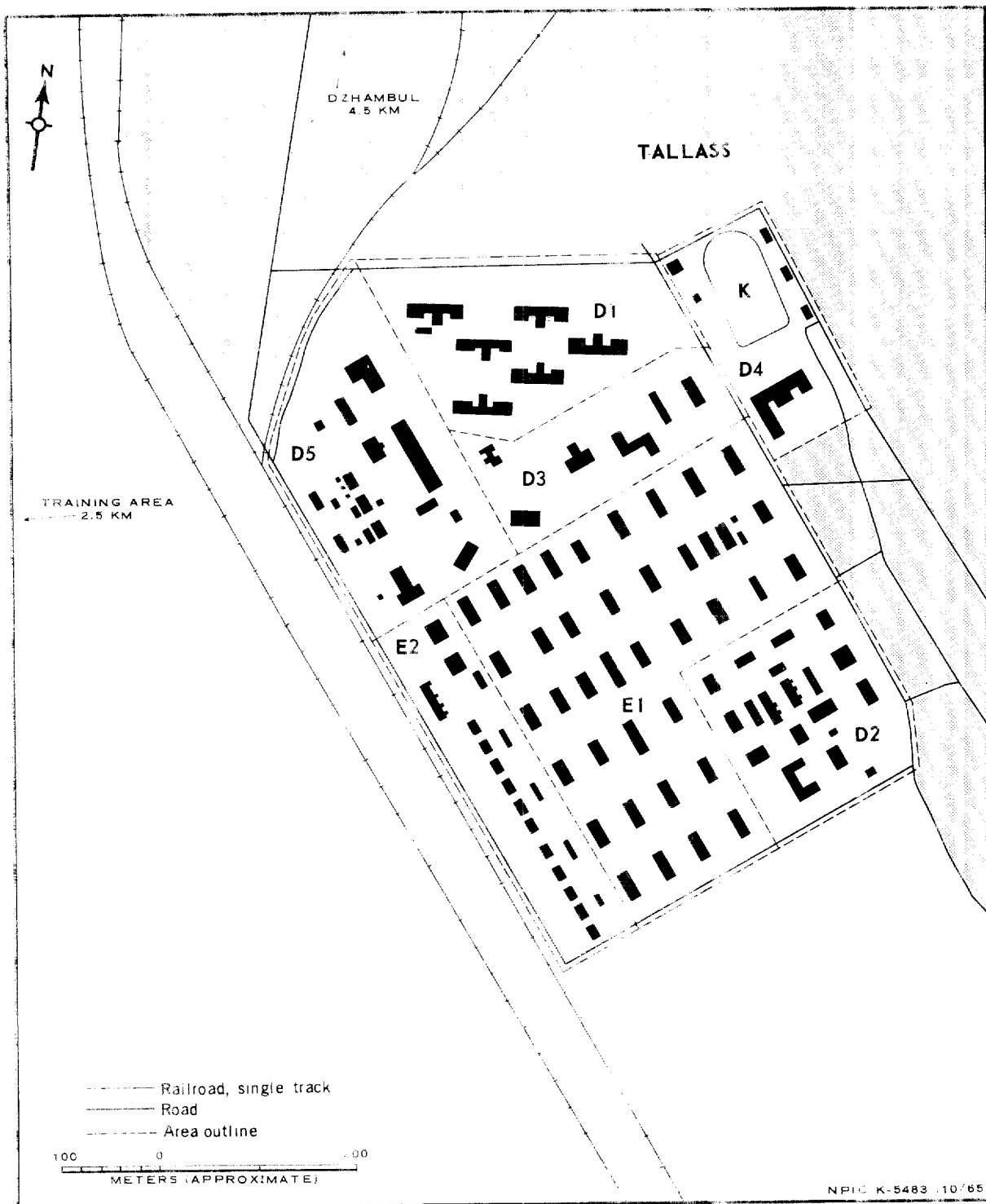


FIGURE 4. DZHAMBUL BARRACKS AREA. Sketch compiled from [REDACTED]

25X1D




Infantry or Combined Arms Field Training Area  
or Courses

Area R, which is not shown on the graphic, contains a bivouac area with approximately 200 tent platforms (approximately half of which are occupied), 12 support buildings, a possible fence-

secured explosives storage area containing 4 possible storage buildings approximately 40 by 20 feet, a small-arms range approximately 900 by 450 feet with 3 rows of targets and numerous trenches.

## REFERENCES

25X1D



## MAPS OR CHARTS

US Air Target Chart, Series 200, Sheet 0328-8AL, 2d ed, May 61 (SECRET)

25X1C

## DOCUMENTS



25X1C

Army. PIB-2-59, *Order of Battle and Logistics, Dzhambul*, Jun 59 (TOP SECRET CHESS)



## REQUIREMENT

C-RR4-81,615 (partial answer)

## NPIC PROJECT

11908/64

**TOP SECRET**

**TOP SECRET**