



TOP SECRET

Approved For Release 2003/11/21 : CIA-RDP78T04759A002000010071-7

PHOTOGRAPHIC INTERPRETATION REPORT



SAM INSTALLATION SERIES




25X1

OCTOBER 1965

COPY 36

1 PAGE

25X1



GROUP 1 EXCLUDED FROM
AUTOMATIC DOWNGRADING
AND DECLASSIFICATION

TOP SECRET

DECLASS REVIEW by NIMA/DOD

Approved For Release 2003/11/21 : CIA-RDP78T04759A002000010071-7

25X1

Approved For Release 2003/11/21 : CIA-RDP78T04759A002000010071-7

Approved For Release 2003/11/21 : CIA-RDP78T04759A002000010071-7

25X1

Approved For Release

TOP SECRET

CIA-RDP78T04759A002000010071-7

25X1

NATIONAL PHOTOGRAPHIC INTERPRETATION CENTER

| | | |
|--|------------------------------------|----------------------------------|
| INSTALLATION NAME Hanoi SAM Site C28-2 North Vietnam | GEO COORDS 21-05-21N 105-29-22E | PUBLICATION DATE October 1965 |
| | NPIC TARGET NO 0616-1147 | |

25X1D

25X1A



25X1D


| | | |
|--|---------------|---|
| | AD AREA VN | NPIC PROJECT 11005/66 (partial answer) |
|--|---------------|---|

REFERENCES

USATC, Series 200, Sheet 0616-19HL, 2d ed, May 64 (S); NPIC/R-926/64 (TS)
 [Redacted] REQUIREMENT USIB-64

25X1

Location: 20.5 nm WNW of Hanoi
 Configuration: Undetermined, lacks inner road network
 Status: Final stage of construction
 Launch Facilities: 6 positions, all revetted, all unoccupied
 Electronic Facilities: Central guidance area, revetted, unoccupied
 Site Support Facilities: No buildings; 2 missile-hold positions, revetted, unoccupied
 Security Measures: None



25X1D

25X1

TOP SECRET

[Redacted]

25X1

TOP SECRET

Approved For Release 2003/11/21 : CIA-RDP78T04759A002000010071-7

TOP SECRET

Approved For Release 2003/11/21 : CIA-RDP78T04759A002000010071-7