

**TOP SECRET**

Approved For Release 2003/06/20 : CIA-RDP78T04759A008300010097-0

PHOTOGRAPHIC INTERPRETATION REPORT



**SOVIET NAVAL BASES  
AND SHIPYARDS  
BLACK SEA FLEET**




25X1

FEBRUARY 1968

COPY 116

78 PAGES



25X1

Declass Review by NIMA/DOD

GROUP 1 EXCLUDED FROM  
AUTOMATIC DOWNGRADING  
AND DECLASSIFICATION

Approved For Release 2003/06/20 : CIA-RDP78T04759A008300010097-0

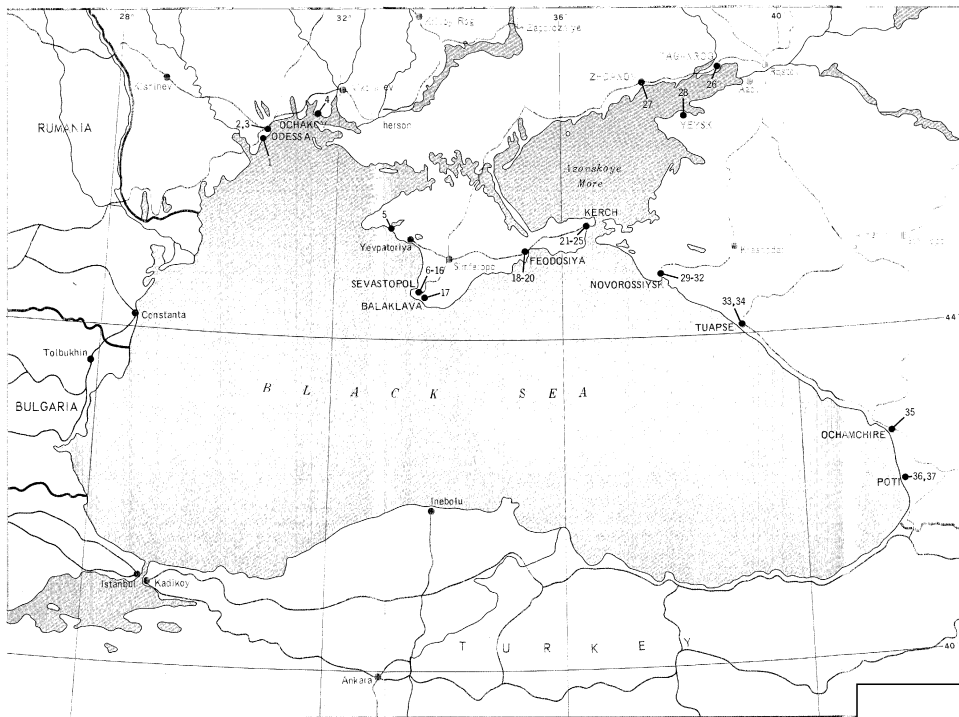
**TOP SECRET**

25X1

Approved For Release 2003/06/20 : CIA-RDP78T04759A008300010097-0

Approved For Release 2003/06/20 : CIA-RDP78T04759A008300010097-0

TOP SECRET



MAP KEY

INSTALLATION

PAGE

MAP KEY	INSTALLATION	PAGE
1	Ilchevsk Ship Repair Yard	1
2	Odessa Naval Base	3
3	Odessa Shipyard Marti	5
4	Ochakov Naval Base	7
5	Ozerny Donuzlav Naval Facility	9
6	Sevastopol Naval Missile Storage	11
7	Sevastopol Shipyard Bukhta Kamyshyevaya	13
8	Sevastopol Naval Base Sireletskaia	15
9	Sevastopol Missile Patrol Boat Base	17
10	Sevastopol Naval Base	19
11	Sevastopol Shipyard Sevmozviod 497	21
12	Sevastopol Naval Base & Shipyard Kilenbalochnaia Bukhta	23
13	Sevastopol Naval Missile Support Facility	25
14	Sevastopol Naval Mine and Torpedo Storage UG	27
15	Sevastopol Ship Repair Yard Panaiotova Bay	29
16	Sevastopol Naval Mine Depot	31
17	Balaklava Submarine Base	33
18	Feodosiia Shipyard Yuznaya Tochka	35
19	Feodosiia Naval Base and Ship Repair Yard	37
20	Feodosiia Naval Torpedo Test Station UG	39
21	Kerch Naval Base and Shipyard Kamysh Burun 532	41
22	Kerch Ship Repair Yard	43
23	Kerch Naval Base	45
24	Kerch Boatyard North	47
25	Kerch Boatyard South	49
26	Taganrog Boatyard	51
27	Zhdanov Ship Repair Yard	53
28	Yeysk Boatyard	55
29	Novorossiysk Naval Base	57
30	Novorossiysk Shipyard Sudostal 21	59
31	Novorossiysk Boatyard South	61
32	Novorossiysk Boatyard North	63
33	Tuapse Shipyard North Dzerzhinsk SRZ	65
34	Tuapse Naval Base and Shipyard South TMZ	67
35	Ochamchire Naval Base	69
36	Poti Naval Base and Shipyard Yelyava 201	71
37	Poti Motor Torpedo Base Kulevi	73

TOP SECRET

25X1

25X1

TOP SECRET

Approved For Release 2003/06/20 : CIA-RDP78T04759A008300010097-0

### INTRODUCTION

25X1

This is the second of a series of Photographic Interpretation Briefs which will provide basic data on Soviet naval bases and shipyards, the first being Soviet Inland Naval Bases and Shipyards, [redacted]. All shipyards or boatyards which appear to have the capability to build or repair vessels of PT size or greater are included in this study. A report on Pacific Fleet areas is in production, and reports on Northern and Baltic Fleet areas are scheduled.

This publication is intended to serve as an installation inventory and a facility summary but not as a detailed report on each base or yard.

Each brief contains identification and reference data, a brief summary of the facilities, an annotated photograph, and a location map of the installation.

Additions will be made to this basic document as new facilities are discovered or better photography becomes available.

Bar scales and north arrows are annotated on the photographs as an aid to orientation. These are close approximations and should not be used to determine precise distances or azimuths.

25X1

TOP SECRET

Approved For Release 2003/06/20 : CIA-RDP78T04759A008300010097-0

25X1D

Approved For Release 2003/06/20 : CIA-RDP78T04759A008300010097-0

Next 5 Page(s) In Document Exempt

Approved For Release 2003/06/20 : CIA-RDP78T04759A008300010097-0

25X1

25X1

Approved For Release 2003/06/20 : CIA-RDP78T04759A008300010097-0

NATIONAL PHOTOGRAPHIC INTERPRETATION CENTER

NAME

Ochakov Naval Base

COUNTRY	GEO COORDINATES	WAC	BE NO	NPIC NO	COMOR NO
USSR	46-37-00N 031-33-30E	0250		50A3	

25X1D

East side of Ochakov on the Dneprovskiy Liman.

Facilities at this small naval base include a basin formed by breakwaters, 3 piers, 4 underground entrances, and 17 buildings. The base is utilized by small combatants of SC and PC size.

25X5

25X1

Approved For Release 2003/06/20 : CIA-RDP78T04759A008300010097-0

TOP SECRET



OCHAKOV NAVAL BASE, USSR

Approved For Release 2003/06/20 : CIA-RDP78T04759A008300010097-0

TOP SECRET

25X1

Approved For Release 2003/06/20 : CIA-RDP78T04759A008300010097-0

TOP SECRET

25X1

NATIONAL PHOTOGRAPHIC INTERPRETATION CENTER

NAME

Ozero Donuzlav Naval Facility

COUNTRY	GEO COORDINATES	WAC	BE NO	NPIC NO	COMOR NO
USSR	45-23-45N 033-07-00E	0250		119-A	

25X1D

[Redacted]

USATC, Series 200, Sheet MO250-19HL, 4th ed, Jun 66 (S/ [Redacted])

25X1

25X1C

[Redacted]

On the south shore of Lake Donuzlav.

Facilities at this minor naval base include 5 piers, 4 buildings, and a revetted POL storage area. A submarine, various auxiliaries, and landing craft have been observed here.

25X5



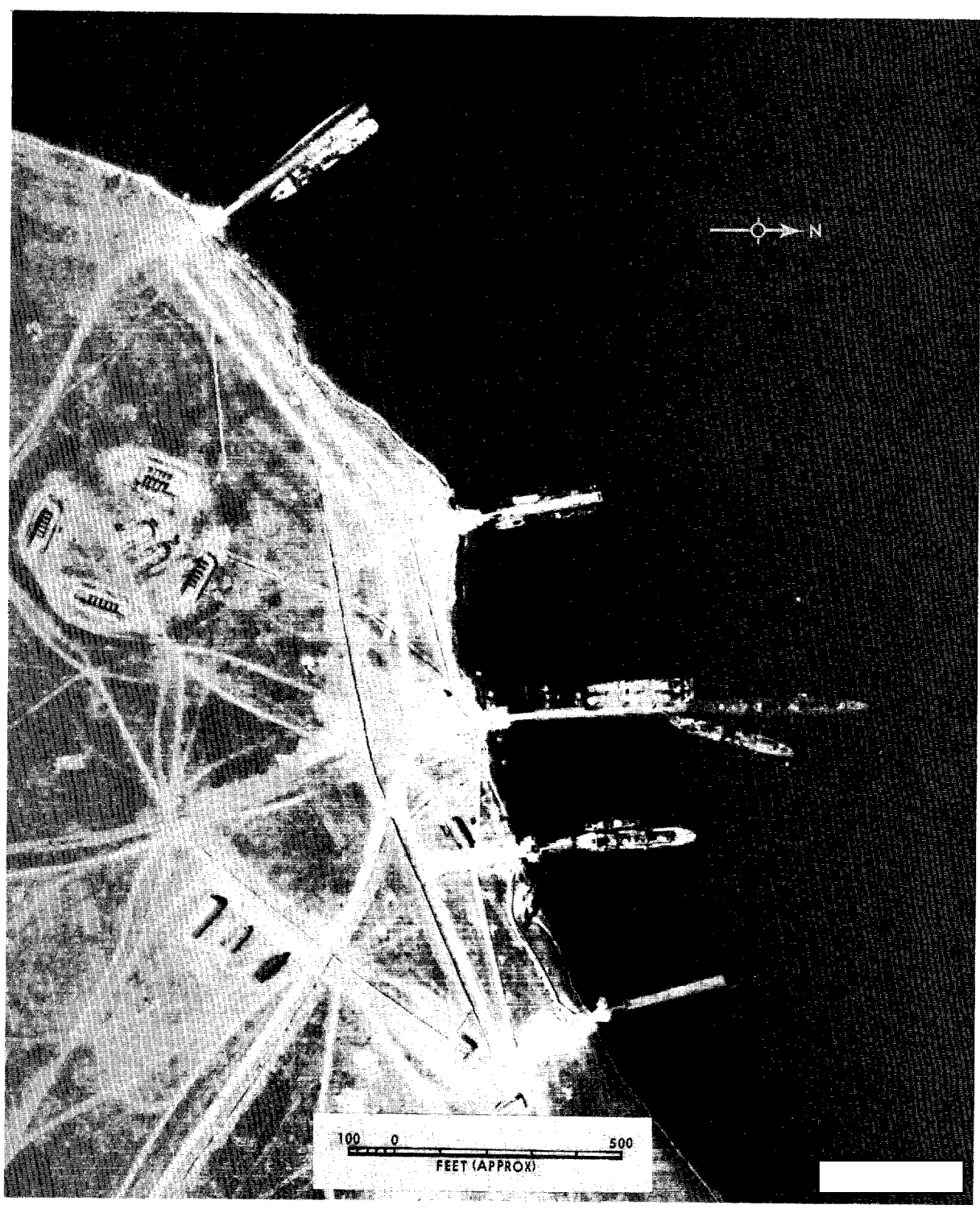
TOP SECRET

[Redacted]

25X1



TOP SECRET



OZERO DONUZLAV NAVAL FACILITY, USSR

TOP SECRET

25X1

Approved For Release 2003/09/20 : CIA-RDP78T04759A008300010097-0

25X1

NATIONAL PHOTOGRAPHIC INTERPRETATION CENTER

NAME

Sevastopol Naval Missile Storage

COUNTRY

GEO COORDINATES

WAC

USSR

44-36-10N 033-40-15E

0250

25X1A

25X1D

USATC, Series 200, Sheet M0250-25HL, 5th ed, Dec 66 (S)


25X1

25X1C

NPIC Proj. 11481A0/7

3.5 nm East of Sevastopol.

Facilities consists of 5 secured areas located in a narrow valley, including an administration area, an explosives storage area, a missile checkout and storage area, a vehicle maintenance area, and a support area. Included in these areas are 14 earth-covered buildings and 30 other buildings.



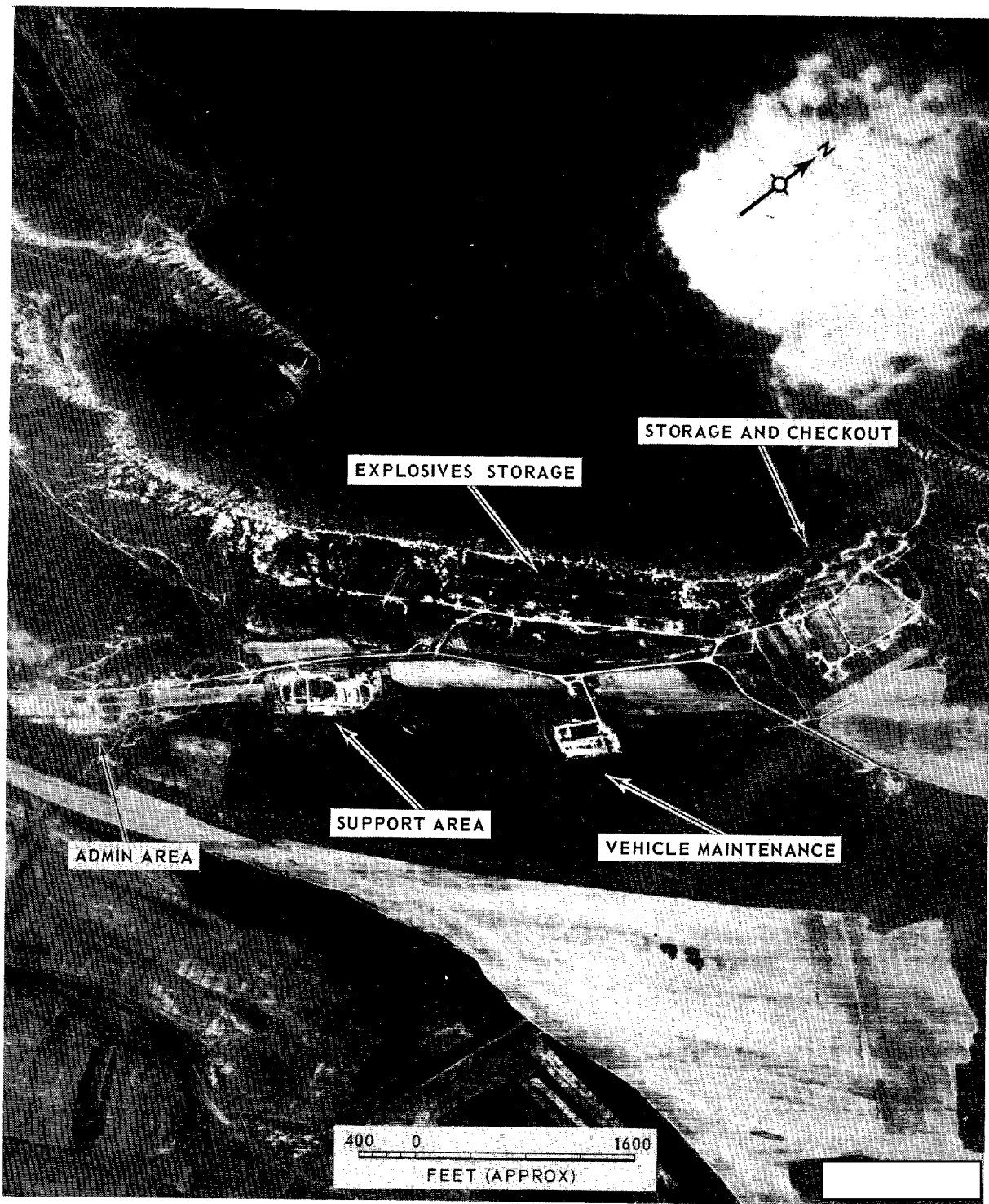
25X5

25X1

Approved For Release 2008/06/20 : CIA-RDP78T04759A008300010097-0

TOP SECRET

Approved For Release 2008/06/20 : CIA-RDP78T04759A008300010097-0



SEVASTOPOL NAVAL MISSILE STORAGE, USSR.

Approved For Release 2008/06/20 : CIA-RDP78T04759A008300010097-0

TOP SECRET

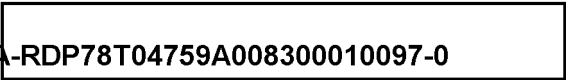
Approved For Release 2008/06/20 : CIA-RDP78T04759A008300010097-0

25X1



Approved For Release 2003/06/20 : CIA-RDP78T04759A008300010097-0

TOP SECRET



25X1

NATIONAL PHOTOGRAPHIC INTERPRETATION CENTER

NAME

Sevastopol Shipyard Bukhta Kamyshevaya

COUNTRY	GEO COORDINATES	WAC	BE NO	NPIC NO	COMOR NO
USSR	44-34-40N 033-26-00E	0250			



25X1D

USATC, Series 200, Sheet MO250-25HL, 5th ed, Dec 66 (S/

25X1C


; NPIC Proj. 11481AN/7

25X1C

5 nm SW of Sevastopol in Bukhta Kamyshevaya.

Facilities at this small ship repair yard include a side-haul marine railway with 4 transverse ways, 2 shop buildings, 9 support buildings, 3 quays, and a pier. A crane serves the ways and the yard is fenced and road served. A floating dock is located at a pier on the opposite side of the bay.


25X1



25X5

Approved For Release 2003/06/20 : CIA-RDP78T04759A008300010097-0

TOP SECRET



25X1

Approved For Release

TOP SECRET

2008/06/20 CIA-RDP78T04759A008300010097-0



SEVASTOPOL SHIPYARD BUKHTA KAMYSHEVAYA, USSR

Approved For Release

TOP SECRET

2008/06/20 CIA-RDP78T04759A008300010097-0

25X1D

Approved For Release 2003/06/20 : CIA-RDP78T04759A008300010097-0

Next 35 Page(s) In Document Exempt

Approved For Release 2003/06/20 : CIA-RDP78T04759A008300010097-0

25X1

25X1

TOP SECRET

Approved For Release 2003/06/20 : CIA-RDP78T04759A008300010097-0

NATIONAL PHOTOGRAPHIC INTERPRETATION CENTER

NAME

Taganrog Boatyard

COUNTRY	GEO COORDINATES	WAC	NPIC NO	COMOR NO
USSR	47-12-00N 038-56-55E	0249		

--	--	--	--	--

25X1D

USATC, Series 200, Sheet M0249-8HL, 4th ed, May 66 (S/


25X1C

); NPIC Proj. 11481AN/7

Located in a basin on the east edge of Taganrog.

Facilities at this small repair yard include 1 pier, 1 quay, an end-haul marine railway with a transverse way, 1 shop building, and 8 support buildings.


25X5



25X1

TOP SECRET

Approved For Release 2003/06/20 : CIA-RDP78T04759A008300010097-0



TAGANROG BOATYARD, USSR



25X1

Approved For Release 2008/08/20 : CIA-RDP78T04759A008300010097-0

TOP SECRET

25X1

NATIONAL PHOTOGRAPHIC INTERPRETATION CENTER

NAME

Zhdanov Ship Repair Yard

COUNTRY	GEO COORDINATES	WAC	NPIC NO	COMOR NO
USSR	47-03-55N 037-30-50E	0249	49-A	

25X1A

25X1D

[Redacted]

25X1


25X1C

USATC, Series 200, Sheet MO249-7HL, 4th ed, Feb 66 (S/ [Redacted])

[Redacted] NPIC Proj. 11481A0/7

SW edge of Zhdanov.

Facilities include a pier, 3 quays, 3 floating docks, 1 fabrication building, 4 shop buildings, and 19 support buildings. One of the quays is served by a large crane. The yard is fenced and rail served.



25X5

Approved For Release 2008/08/20 : CIA-RDP78T04759A008300010097-0


TOP SECRET

25X1

Approved For Release 2008/06/20 : CIA-RDP78T04759A008300010097-0

TOP SECRET

Approved For Release 2008/06/20 : CIA-RDP78T04759A008300010097-0



FLOATING DOCKS

200 0 800  
FEET (APPROX)

ZHDANOV SHIP REPAIR YARD, USSR.

Approved For Release 2008/06/20 : CIA-RDP78T04759A008300010097-0

Approved For Release 2008/06/20 : CIA-RDP78T04759A008300010097-0

25X1

Approved For Release 2003/06/20 : CIA-RDP78T04759A008300010097-0

TOP SECRET

Approved For Release 2003/06/20 : CIA-RDP78T04759A008300010097-0

25X1

NATIONAL PHOTOGRAPHIC INTERPRETATION CENTER

NAME

Yeysk Boatyard

COUNTRY	GEO COORDINATES	WAC	BE NO	NPIC NO	COMOR NO
USSR	46-43-45N 038-16-40E	0249			

25X1D

[Redacted]

USATC, Series 200, Sheet MO249-8HL, 4th ed, May 66 (S/ [Redacted])

25X1

25X1C


[Redacted]

; NPIC Proj. 11481A0/7

In a basin on the north edge of Yeysk.

Facilities include a side-haul marine railway with 5 transverse ways, 1 shop building, and 18 support buildings.

25X5




Approved For Release 2003/06/20 : CIA-RDP78T04759A008300010097-0

25X1

Approved For Release 2003/06/20 : CIA-RDP78T04759A008300010097-0

TOP SECRET



YEYSK BOATYARD, USSR.

Approved For Release 2003/06/20 : CIA-RDP78T04759A008300010097-0

TOP SECRET

25X1

25X1

Approved For Release 2003/06/28 : CIA-RDP78T04759A008300010097-0

TOP SECRET

NATIONAL PHOTOGRAPHIC INTERPRETATION CENTER

NAME

Novorossiysk Naval Base

COUNTRY	GEO COORDINATES	WAC
USSR	44-43-40N 037-46-25E	0249

25X1A

25X1D

[Redacted]


USATC, Series 200, Sheet 0249-22HL, 3d ed, Sep 63 (S); NPIC Proj. 11481A0/7

Center of Novorossiysk.

Facilities at this minor naval base include a pier, a quay, and 3 small buildings.

The base supports subchasers and patrol craft.

25X5



Approved For Release 2003/06/28 : CIA-RDP78T04759A008300010097-0

TOP SECRET

25X1

Approved For Release 2003/06/20 : CIA-RDP78T04759A008300010097-0

TOP SECRET

Approved For Release 2003/06/20 : CIA-RDP78T04759A008300010097-0



NOVOROSSIYSK NAVAL BASE, USSR

TOP SECRET

Approved For Release 2003/06/20 : CIA-RDP78T04759A008300010097-0

25X1D

Approved For Release 2003/06/20 : CIA-RDP78T04759A008300010097-0

Next 5 Page(s) In Document Exempt

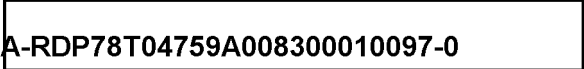
Approved For Release 2003/06/20 : CIA-RDP78T04759A008300010097-0

25X1



Approved For Release 2003/06/20 : CIA-RDP78T04759A008300010097-0

TOP SECRET



25X1

NATIONAL PHOTOGRAPHIC INTERPRETATION CENTER

NAME

Tuapse Shipyard North Dzerzhinsk SRZ

COUNTRY	GEO COORDINATES	WAC	NPIC NO	COMOR NO
USSR	44-06-00N 039-03-41E	0249	44-C	

25X1A

25X1D



USATC, Series 200, Sheet M0249-23HL, 4th ed, May 67 (S/


25X1

25X1C

; NPIC Proj. 11481A0/7

West edge of Tuapse.


Facilities at this ship repair yard include a pier, a quay, 4 short marine railways, a large floating dock, a floating crane, 2 shop buildings, and 14 support buildings. The ways are served by a crane.



25X5

Approved For Release 2003/06/20 : CIA-RDP78T04759A008300010097-0


TOP SECRET



25X1



TOP SECRET



TUAPSE SHIPYARD NORTH DZERZHINSK SRZ, USSR.

TOP SECRET

25X1

Approved For Release 2003/06/20 : CIA-RDP78T04759A008300010097-0

25X1

NATIONAL PHOTOGRAPHIC INTERPRETATION CENTER

NAME

Tuapse Naval Base and Shipyard South TMZ

COUNTRY	GEO COORDINATES	WAC
USSR	44-05-42N 039-04-37E	0249

25X1A

25X1D

[Redacted]

25X1C


USATC, Series 200, Sheet M0249-23HL, 4th ed, May 67 (S/ [Redacted])  
[Redacted] NPIC Proj. 11481A0/7

25X1

East edge of Tuapse.

Facilities at this small ship repair yard include an end-haul marine railway with a transverser and 6 short repair ways, 2 quays, 1 shop building, 13 support buildings, and 2 floating cranes. At least 1 crane serves the ways. The yard is fenced and rail served. There is no evidence of a naval base at or near this shipyard.

25X5




Approved For Release 2003/06/20 : CIA-RDP78T04759A008300010097-0

25X1

Approved For Release 2008/06/20 : CIA-RDP78T04759A008300010097-0

TOP SECRET

Approved For Release 2008/06/20 : CIA-RDP78T04759A008300010097-0



TUAPSE NAVAL BASE AND SHIPYARD SOUTH TMZ, USSR.

Approved For Release 2008/06/20 : CIA-RDP78T04759A008300010097-0

TOP SECRET

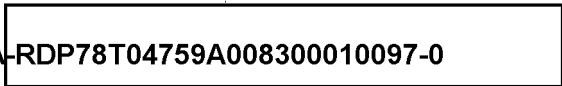
Approved For Release 2008/06/20 : CIA-RDP78T04759A008300010097-0

25X1



Approved For Release 2003/06/20 : CIA-RDP78T04759A008300010097-0

TOP SECRET



25X1

NATIONAL PHOTOGRAPHIC INTERPRETATION CENTER

NAME

Ochamchire Naval Base

COUNTRY

GEO COORDINATES

WAC

USSR

42-44-39N 041-25-37E

0324



25X1A

25X1D



USATC, Series 200, Sheet 0324-10HL, 3d ed, Jul 64 (S/

25X1C



; NPIC Proj. 11481A0/7




25X1C

3 nm NW of Ochamchire in a breakwater protected basin.

Facilities include an off-shore wharf, 3 quays, an end-haul marine railway, a POL storage area, 3 barracks buildings, 6 storage buildings, and 13 support buildings. This minor naval base is used by subchasers.

25X5




TOP SECRET



25X1

TOP SECRET



OCHAMCHIRE NAVAL BASE, USSR.

TOP SECRET

25X1

[Redacted]

Approved For Release 2003/06/20 : CIA-RDP78T04759A008300010097-0

**TOP SECRET**

[Redacted]

25X1

NATIONAL PHOTOGRAPHIC INTERPRETATION CENTER

NAME

Poti Naval Base and Shipyard Yelyava 201

COUNTRY

GEO COORDINATES

WAC

USSR

42-09-30N 041-39-33E

0324

[Redacted]

25X1A

25X1D

[Redacted]

USATC, Series 200, Sheet MO324-15HL, 4th ed, Aug 67 (S/1)

NPIC Proj. 11481A0/7


25X1

25X1C

[Redacted]

Basin in north section of Poti.

Facilities include 2 quayed breakwaters, 3 quays, 2 piers, 2 shop buildings, 11 barracks buildings, 8 storage buildings, and 25 support buildings. A small floating dock is located in the port area south of the naval basin. This small naval base is used by DE- and PC-type vessels.



25X5

Approved For Release 2003/06/20 : CIA-RDP78T04759A008300010097-0

**TOP SECRET**

[Redacted]

25X1

Approved For Release 2003/06/20 : CIA-RDP78T04759A008300010097-0

TOP SECRET



POTI NAVAL BASE AND SHIPYARD YELYAVA 201, USSR

Approved For Release 2003/06/20 : CIA-RDP78T04759A008300010097-0

TOP SECRET

25X1

[Redacted]

Approved For Release 2003/06/20 : CIA-RDP78T04759A008300010097-0

TOP SECRET

[Redacted]

25X1

NATIONAL PHOTOGRAPHIC INTERPRETATION CENTER

NAME

Poti Motor Torpedo Boat Base Kulevi

COUNTRY	GEO COORDINATES	WAC	NPIC NO	COMOR NO
USSR	42-16-22N 041-40-36E	0324	[Redacted]	12-K

25X1A

25X1D

[Redacted]

USATC, Series 200, Sheet M0324-15HL, 4th ed, Aug 67 (S) [Redacted]

25X1


25X1C

[Redacted]; NPIC Proj. 11481A0/7

7 nm North of Poti on the Khobi River.

Facilities at this minor naval base include a quay, 5 barracks, 3 storage buildings, and 6 support buildings. The base is used by PT boats.

25X5



Approved For Release 2003/06/20 : CIA-RDP78T04759A008300010097-0

TOP SECRET

[Redacted]

25X1



~~TOP SECRET~~



POTI MOTOR TORPEDO BOAT BASE KULEVI, USSR.

~~TOP SECRET~~

Approved For Release 2003/06/20 : CIA-RDP78T04759A008300010097-0

**TOP SECRET**

Approved For Release 2003/06/20 : CIA-RDP78T04759A008300010097-0

**TOP SECRET**