

25X1

25X1

Approved For Release 2003/09/20 : CIA-RDP78T04759A008400010003-2

~~TOP SECRET~~

Approved For Release 2003/09/20 : CIA-RDP78T04759A008400010003-2

March 1968

These reports are part of a continuing series of Photographic Interpretation Briefs on Soviet Naval Bases and Shipyards, Pacific Ocean Fleet, Part 1, initially disseminated as

25X1

[Redacted]

March 1968.

Declass Review by NIMA/DOD

25X1

Approved For Release 2003/09/20 : CIA-RDP78T04759A008400010003-2

~~TOP SECRET~~

Approved For Release 2003/09/20 : CIA-RDP78T04759A008400010003-2

Approved For Release 2003/06/20 : CIA-RDP78T04759A008400010003-2

## INTRODUCTION


This is the second of a series of Photographic Interpretation Briefs covering Soviet naval bases and shipyards in the Pacific Ocean Fleet region. This particular publication encompasses southeastern Siberia and Sakhalin Island. All naval facilities and all shipyards or boatyards which appear to be capable of building or repairing PT or larger size vessels are included in this study.

These brief reports are designed to provide basic facility inventory information in a prescribed geographic area. Previously published detailed NPIC studies of certain significant targets within the area are not superseded by this series.

Each brief will contain identification and reference data, a brief summary of facilities, an annotated photograph, and a locator map of the installation.


Additional groups, which will be published later for incorporation into this basic document, will be accompanied by an updated introduction and index. The final group will contain a complete index and area locator map.

Approved For Release 2003/06/20 : CIA-RDP78T04759A008400010003-2



INDEX

	Page
Blagoveshchensk KGB Base	49
Bukhta Abrek Naval Base Promyslovka	1
Dunay Naval Missile Storage	3
Dunay Naval Storage Depot, Putyatina Island	5
Khabarovsk Naval Ammunition Depot Osipovskiy Harbor North	51
Khabarovsk Naval Base Ostrov Zayachiy	53
Khabarovsk Naval Headquarters Amur River Flotilla	55
Khabarovsk Naval Ship Repair Yard Amurflot	57
Khabarovsk Shipyard Amur Arutozat 876	59
Khabarovsk Shipyard Osipovskiy Kirov 368	61
Khabarovsk Shipyard Ussuri South	63
Khabarovsk Shipyard Zayachiy	65
Komsomolsk Shipyard Amur 199	67
Nakhodka Petroleum Products Storage	7
Nakhodka Shipyard	9
Nakhodka Ship Repair Yard	11
Petrovka Shipyard	13
<hr/>	
Vladimir Submarine Base	17
Vladimir Torpedo Boat Base	19
Vladivostok/Bukhta Patrokl Seaplane Station	21
Vladivostok Missile Patrol Boat Base	23
Vladivostok Naval Base Bukhta Novik	25
Vladivostok Naval Base Bukhta Paris	27
Vladivostok Naval Base and Shipyard 202	29
Vladivostok Petroleum Storage Mys Lagernyy	31
Vladivostok Shipyard Bukhta Diomid	33
Vladivostok Ship Repair Yard	35
Vladivostok Shipyard Ulis (Bystry)	37
Vladivostok Submarine Base Bukhta Ulisa	39
Zaliv Strelak Naval Missile Storage Pavlovskogo	41
Zaliv Strelak Submarine Base Pavlovskogo	43
Zaliv Vladimira Port Facilities	45
Zaliv Vostok Naval Base Livadiya	47



25X1D

Approved For Release 2003/06/20 : CIA-RDP78T04759A008400010003-2

Next 1 Page(s) In Document Exempt

Approved For Release 2003/06/20 : CIA-RDP78T04759A008400010003-2

25X1

TOP SECRET

25X1

NATIONAL PHOTOGRAPHIC INTERPRETATION CENTER

NAME

Khabarovsk Naval Ammunition Depot Osipovskiy Harbor North

25X1D

COUNTRY	GEO COORDINATES	WAC	NPIC NO	COMOR NO
USSR	48-34N 135-01E	0204		

25X1A

REFERENCES

[Redacted] (TS [Redacted] USATC,  
 Series 200, Sheet 0204-22HL, 3d ed, Aug 64 (S); NPIC Project 11481AB/7

25X1

On the NW edge of Khabarovsk in a wooded area on the south bank of the Amur River.

Facilities include a marginal wharf and an offshore wharf. The rail- and road-served storage area consists of an administration building, 23 dispersed revetted storage buildings, and several support buildings. . Numerous small open storage areas are scattered along roadways within the security fence. The marginal wharf is lighted. Two sidewheeler tugs, a floating crane, and several small craft are moored at the marginal wharf and the bank within the secured area.

25X5



TOP SECRET

25X1

Approved For Release 2003/06/20 : CIA-RDP78T04759A008400010003-2

TOP SECRET

Approved For Release 2003/06/20 : CIA-RDP78T04759A008400010003-2



KHABAROVSK NAVAL AMMUNITION DEPOT OSIPOVSKY HARBOR NORTH, USSR

Approved For Release 2003/06/20 : CIA-RDP78T04759A008400010003-2

TOP SECRET

Approved For Release 2003/06/20 : CIA-RDP78T04759A008400010003-2

25X1

Approved For Release 2003/09/20 : CIA-RDP78T04759A008400010003-2

**TOP SECRET**

25X1

NATIONAL PHOTOGRAPHIC INTERPRETATION CENTER

NAME

Khabarovsk Naval Base Ostrov Zayachiy

25X1D

COUNTRY	GEO COORDINATES	WAC	BE NO	NPIC NO	COMOR NO
USSR	48-34N 135-01E		0204		

REFERENCES

[Redacted] (TS [Redacted] USATC, Series 200, Sheet 0204-22HL, 3d ed, Aug 64 (S); NPIC Project 11481AB/7

25X1

In NW sector of Khabarovsk on the northern end of Zayachiy Island.

Facilities at the naval base include 4 small piers, two 50 foot marine railways, an administration building, probable single story housing, 13 storage buildings, numerous small support buildings, and open storage areas. The installation is rail served and fenced, sharing the north tip of the island with a lumber yard.

Order of battle normally observed at this base includes PC, MSF, MSM, MSB, BMRL, PGM, YP, and service craft.

25X5



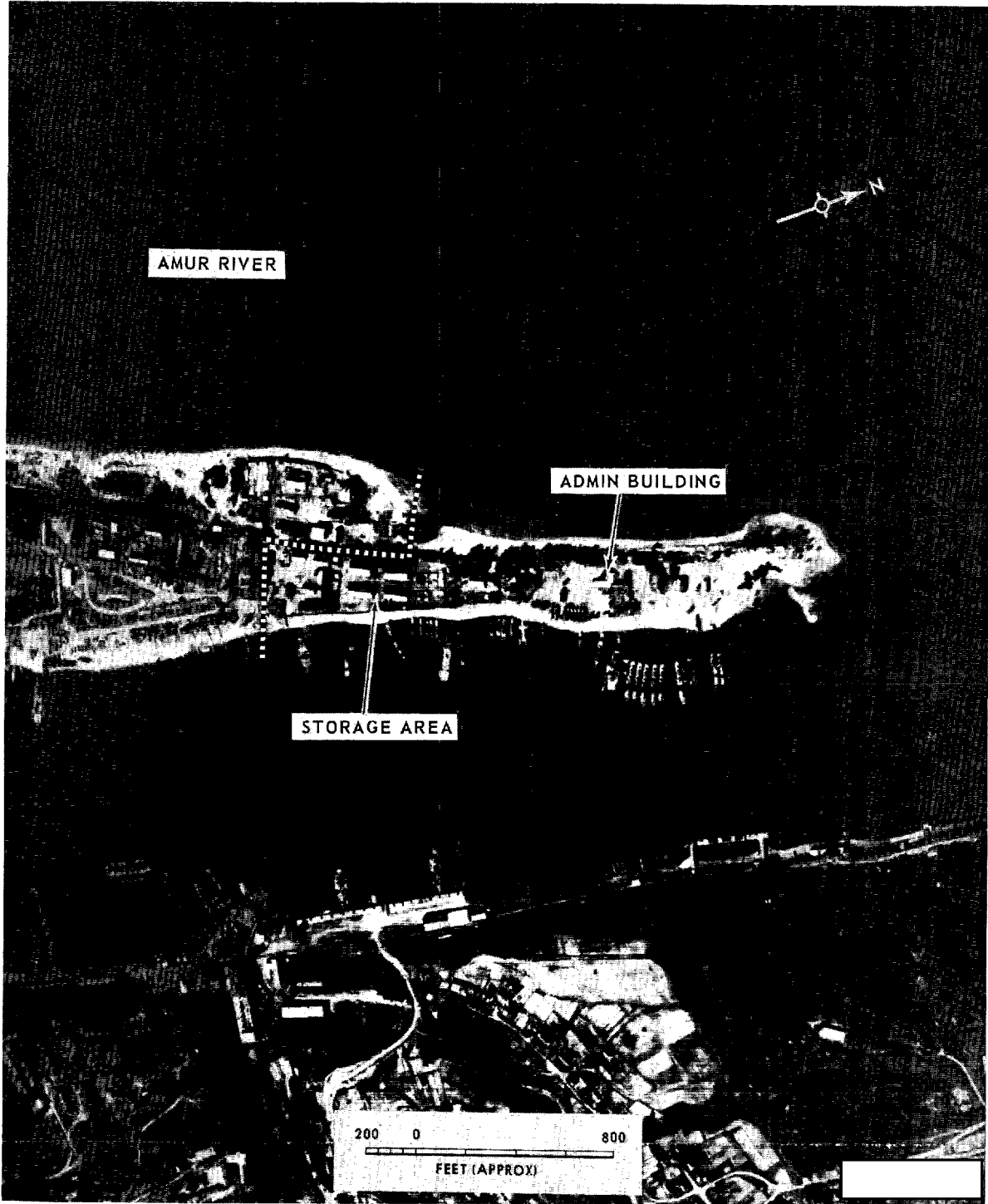
Approved For Release 2003/09/20 : CIA-RDP78T04759A008400010003-2

**TOP SECRET**

25X1

Approved For Release 2003/06/20 : CIA-RDP78T04759A008400010003-2

TOP SECRET



KHABAROVSK NAVAL BASE OSTROV ZAYACHIY, USSR

Approved For Release 2003/06/20 : CIA-RDP78T04759A008400010003-2

TOP SECRET



25X1

Approved For Release 2001/06/20 : CIA-RDP78T04759A008400010003-2

~~TOP SECRET~~

25X1

NATIONAL PHOTOGRAPHIC INTERPRETATION CENTER

NAME

Khabarovsk Naval Headquarters Amur River Flotilla

25X1D

COUNTRY	GEO COORDINATES	WAC	NPIC NO	COMOR NO
USSR	48-33N 135-02E	0204		

25X1A

REFERENCES

[Redacted] (TS [Redacted]); USATC, Series 200, Sheet 0204-22HL, 3d ed, Aug 64 (S); NPIC Project 11481AB/7

25X1

In the NW sector of Khabarovsk.

This installation includes 4 large administration buildings, training facilities, barracks, and multi-dwelling housing. Two training facilities have MIG-15 aircraft in courtyards, and vans occupy several open areas.

25X5



Approved For Release 2001/06/20 : CIA-RDP78T04759A008400010003-2

~~TOP SECRET~~

25X1



*KHABAROVSK NAVAL HEADQUARTERS AMUR RIVER FLOTILLA, USSR*

25X1

Approved For Release 2003/06/20 : CIA-RDP78T04759A008400010003-2

**TOP SECRET**

25X1

NATIONAL PHOTOGRAPHIC INTERPRETATION CENTER

NAME

Khabarovsk Naval Ship Repair Yard Amurflot

25X1D

COUNTRY	GEO COORDINATES	WAC
USSR	48-34N 135-01E	0204

25X1A

REFERENCES

[redacted] (TS [redacted]; USATC, Series 200, Sheet 0204-22HL, 3d ed, Aug 64 (S); NPIC Project 11481AB/7


25X1

In the NW sector of Khabarovsk opposite Ostrov Zayachiy.

Facilities at this ship repair yard consist of 1 large fabrication building, 9 shop buildings, 1 floating crane, a craneyard, a 370 foot pontoon pier, a 250 foot quay, three 330 X 55 foot floating docks, and a 305 X 95 foot floating dock. This fenced installation receives its rail and power service from the complex.

Activity at this yard includes repairs to MSF, SC, MSB, and self-propelled barges.

25X5



Approved For Release 2003/06/20 : CIA-RDP78T04759A008400010003-2


**TOP SECRET**

25X1

Approved For Release 2003/06/20 : CIA-RDP78T04759A008400010003-2

**TOP SECRET**

Approved For Release 2003/06/20 : CIA-RDP78T04759A008400010003-2



*KHABAROVSK NAVAL SHIP REPAIR YARD AMURFLOT, USSR*

Approved For Release 2003/06/20 : CIA-RDP78T04759A008400010003-2

**TOP SECRET**

Approved For Release 2003/06/20 : CIA-RDP78T04759A008400010003-2

25X1D

Approved For Release 2003/06/20 : CIA-RDP78T04759A008400010003-2

Next 1 Page(s) In Document Exempt

Approved For Release 2003/06/20 : CIA-RDP78T04759A008400010003-2

25X1

25X1

Approved For Release 2003/06/29 : CIA-RDP78T04759A008400010003-2

**TOP SECRET**

NATIONAL PHOTOGRAPHIC INTERPRETATION CENTER

NAME

Khabarovsk Shipyard Osipovskiy Kirov 368

25X1D

25X1A

COUNTRY	GEO COORDINATES	WAC	NPIC NO	COMOR NO
USSR	48-33N 135-01E	0204	[ ]	7-E

25X1


[ ] (TS [ ]; USATC, Series 200, Sheet 0204-22HL, 3d ed, Aug 64 (S); NPIC Project 11481AB/7

In the NW sector of Khabarovsk on the south bank of the Amur River.

Facilities at this shipyard include a covered buildingway 810 X 140 feet, two 820 foot partially covered buildingways with lateral transversers, a side-launchway with 220 foot clearance, a 620 foot fitting-out quay, 4 portal cranes, 2 crane yards, 2 large fabrication buildings, and 14 shops. A 200 X 50 foot floating dock and a floating crane are normally moored at the bank north of the quay. This fenced installation has a thermal power plant at the northern extremity and is rail served.

Current production consists of seven 175 foot river cargo vessels.


25X5



25X1

Approved For Release 2003/06/20 : CIA-RDP78T04759A008400010003-2

**TOP SECRET**



KHABAROVSK SHIPYARD OSIPOVSKIY KIROV 368, USSR

Approved For Release 2003/06/20 : CIA-RDP78T04759A008400010003-2

**TOP SECRET**

25X1D

Approved For Release 2003/06/20 : CIA-RDP78T04759A008400010003-2

Next 1 Page(s) In Document Exempt

Approved For Release 2003/06/20 : CIA-RDP78T04759A008400010003-2



25X1

Approved For Release 2003/06/20 : CIA-RDP78T04759A008400010003-2

**TOP SECRET**

25X1

NATIONAL PHOTOGRAPHIC INTERPRETATION CENTER

NAME

Khabarovsk Shipyard Zayachiy

25X1D

COUNTRY

GEO COORDINATES

WAC

NPIC NO

COMOR NO

USSR

48-34N 135-01E

0204

REFERENCES

TS [redacted]; USATC,  
IC Project 11481AB/7

25X1A

25X1


Series 200, Sheet 0204-22M, 3d ed., Aug 67 (S)

In the NW sector of Khabarovsk on Ostrov Zayachiy in the Amur River.

Facilities at this shipyard include two 700 foot buildingways, temporary slipways for launching from the building ways, 3 portal cranes, a craneyard, 1 large and 7 small shops, and a beaching area. The installation receives its rail and power service from the complex.

This yard produces LCVP/lighters, barges, and small boats.

25X5



Approved For Release 2003/06/20 : CIA-RDP78T04759A008400010003-2

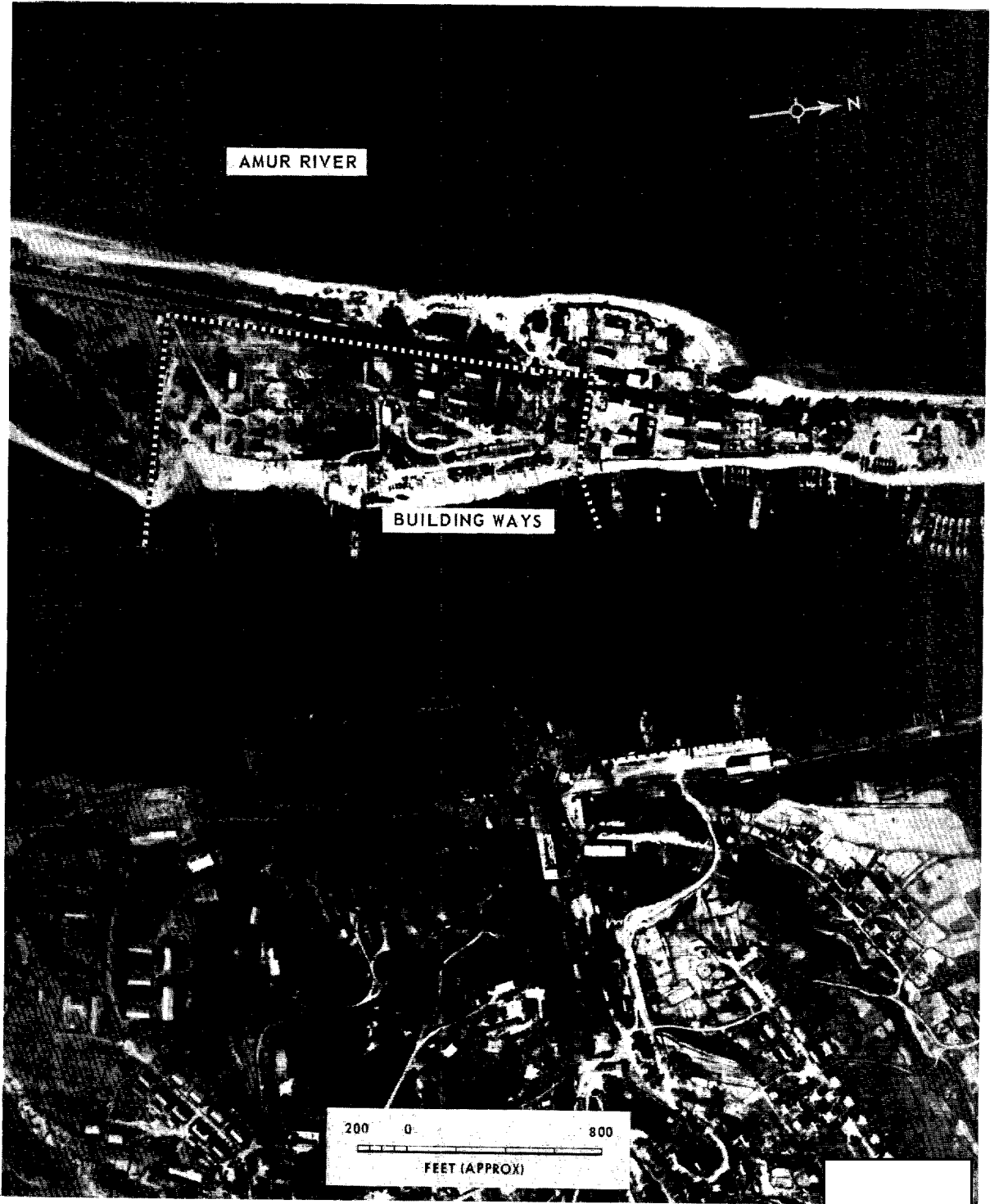
**TOP SECRET**

25X1

Approved For Release 2003/09/20 : CIA-RDP78T04759A008400010003-2

TOP SECRET

Approved For Release 2003/09/20 : CIA-RDP78T04759A008400010003-2



KHABAROVSK SHIPYARD ZAYACHIY, USSR

Approved For Release 2003/09/20 : CIA-RDP78T04759A008400010003-2

TOP SECRET

Approved For Release 2003/09/20 : CIA-RDP78T04759A008400010003-2

25X1D

Approved For Release 2003/06/20 : CIA-RDP78T04759A008400010003-2

Next 2 Page(s) In Document Exempt

Approved For Release 2003/06/20 : CIA-RDP78T04759A008400010003-2